

NOTICE!!

These documents have been scanned!

Do not place un-scanned documents beneath this notice!

Do not remove this notice from this file!

GPO Jacket No. 560-102
Print Order 61540
Rise Business Services, LLC
Job=AZ15 5/23/2019



Box Number= AZ15085



Claim Begin-End: AMC389660-AMC389701

1 Initial Receipt



AZ15085-7 AMC388772-AMC389711

United States Department of the Interior

Bureau of Land Management
 BUSINESS & SUPPORT SVCS DIV
 ONE N CENTRAL AVE SUITE 800
 PHOENIX, AZ 85004 -4427
 Phone: (602) 417-9200

Receipt

No: 1654283

Transaction #: 1708527	ENTERED INTO COMPUTER
Date of Transaction: 02/15/2008	
CUSTOMER: PHELPS DODGE SIERRITA INC 6200 W DUVAL MINE RD GREEN VALLEY, AZ 85622	APR 08 2008 <i>RS</i>

LINE #	QTY	DESCRIPTION	REMARKS	UNIT PRICE	TOTAL
1	42.00	LOCATABLE MINERALS / MINING CLAIMS- NEW, UNADJUD, ONE OR MORE AUTH NOS / NEW MINING CLAIM PROCESSING FEE \$15 (1930) CASES: AMC389660/\$15.00, AMC389661/\$15.00, AMC389662/\$15.00, AMC389663/\$15.00, AMC389664/ \$15.00, AMC389665/\$15.00, AMC389666/\$15.00, AMC389667/\$15.00, AMC389668/\$15.00, AMC389669/ \$15.00, AMC389670/\$15.00, AMC389671/\$15.00, AMC389672/\$15.00, AMC389673/\$15.00, AMC389674/ \$15.00, AMC389675/\$15.00, AMC389676/\$15.00, AMC389677/\$15.00, AMC389678/\$15.00, AMC389679/ \$15.00, AMC389680/\$15.00, AMC389681/\$15.00, AMC389682/\$15.00, AMC389683/\$15.00, AMC389684/ \$15.00, AMC389685/\$15.00, AMC389686/\$15.00, AMC389687/\$15.00, AMC389688/\$15.00, AMC389689/ \$15.00, AMC389690/\$15.00, AMC389691/\$15.00, AMC389692/\$15.00, AMC389693/\$15.00, AMC389694/ \$15.00, AMC389695/\$15.00, AMC389696/\$15.00, AMC389697/\$15.00, AMC389698/\$15.00, AMC389699/ \$15.00, AMC389700/\$15.00, AMC389701/\$15.00		- n/a -	630.00
2	42.00	LOCATABLE MINERALS / MINING CLAIMS- NEW, UNADJUD, ONE OR MORE AUTH NOS / NEW MINING CLAIM LOCATION FEE \$30 (1993) CASES: AMC389660/\$30.00, AMC389661/\$30.00, AMC389662/\$30.00, AMC389663/\$30.00, AMC389664/ \$30.00, AMC389665/\$30.00, AMC389666/\$30.00, AMC389667/\$30.00, AMC389668/\$30.00, AMC389669/ \$30.00, AMC389670/\$30.00, AMC389671/\$30.00, AMC389672/\$30.00, AMC389673/\$30.00, AMC389674/ \$30.00, AMC389675/\$30.00, AMC389676/\$30.00, AMC389677/\$30.00, AMC389678/\$30.00, AMC389679/ \$30.00, AMC389680/\$30.00, AMC389681/\$30.00, AMC389682/\$30.00, AMC389683/\$30.00, AMC389684/ \$30.00, AMC389685/\$30.00, AMC389686/\$30.00, AMC389687/\$30.00, AMC389688/\$30.00, AMC389689/ \$30.00		- n/a -	1260.00

		\$30.00, AMC389690/\$30.00, AMC389691/\$30.00, AMC389692/\$30.00, AMC389693/\$30.00, AMC389694/ \$30.00, AMC389695/\$30.00, AMC389696/\$30.00, AMC389697/\$30.00, AMC389698/\$30.00, AMC389699/ \$30.00, AMC389700/\$30.00, AMC389701/\$30.00			
3	42.00	LOCATABLE MINERALS / MINING CLAIMS- NEW, UNADJUD, ONE OR MORE AUTH NOS / NEW MINING CLM MAINT FEE \$125 (1993) CASES: AMC389660/\$125.00, AMC389661/\$125.00, AMC389662/\$125.00, AMC389663/\$125.00, AMC389664/ \$125.00, AMC389665/\$125.00, AMC389666/\$125.00, AMC389667/\$125.00, AMC389668/\$125.00, AMC389669/ \$125.00, AMC389670/\$125.00, AMC389671/\$125.00, AMC389672/\$125.00, AMC389673/\$125.00, AMC389674/ \$125.00, AMC389675/\$125.00, AMC389676/\$125.00, AMC389677/\$125.00, AMC389678/\$125.00, AMC389679/ \$125.00, AMC389680/\$125.00, AMC389681/\$125.00, AMC389682/\$125.00, AMC389683/\$125.00, AMC389684/ \$125.00, AMC389685/\$125.00, AMC389686/\$125.00, AMC389687/\$125.00, AMC389688/\$125.00, AMC389689/ \$125.00, AMC389690/\$125.00, AMC389691/\$125.00, AMC389692/\$125.00, AMC389693/\$125.00, AMC389694/ \$125.00, AMC389695/\$125.00, AMC389696/\$125.00, AMC389697/\$125.00, AMC389698/\$125.00, AMC389699/ \$125.00, AMC389700/\$125.00, AMC389701/\$125.00		- n/a -	5250.00
TOTAL:					\$7,140.00

PAYMENT INFORMATION				
1	AMOUNT:	\$7,140.00	POSTMARKED:	N/A
	TYPE:	CHECK	RECEIVED:	02/15/2008
	CHECK NO:	600858		
	NAME:	PHELPS DODGE SIERRITA INC 6200 W DUVAL MINE RD GREEN VALLEY AZ 85622		

REMARKS

This receipt was generated by the automated BLM Collections and Billing System and is a paper representation of a portion of the official electronic record contained therein.

NOTICE!!

These documents have been scanned!

Do not place un-scanned documents beneath this notice!

Do not remove this notice from this file!

GPO Jacket No. 560-102
Print Order 61540
Rise Business Services, LLC
Job=AZ15 5/23/2019



Box Number= AZ15085



Claim Begin-End: AMC389660-AMC389701

2 Correspondence



AZ15085-7

AMC388772-AMC389711

SENDER: COMPLETE THIS SECTION

- Complete items 1, 2, and 3. Also complete item 4 if Restricted Delivery is desired.
- Print your name and address on the reverse so that we can return the card to you.
- Attach this card to the back of the mailpiece, or on the front if space permits.

1. Article Addressed to:

Phelps-Dodge Sierrita, Inc.
 6200 West Duval Mine Road
 Green Valley, Arizona 85622
 AMC389660 AB

2. Article Number
 (Transfer from service label)


7007 3020 0000 8493 0153

COMPLETE THIS SECTION ON DELIVERY

A. Signature


 Agent Addressee

B. Received by (Printed Name)



C. Date of Delivery

D. Is delivery address different from item 1? YesIf YES, enter delivery address below: No

3. Service Type

 Certified Mail Express Mail Registered Return Receipt for Merchandise Insured Mail C.O.D.

4. Restricted Delivery? (Extra Fee)

 Yes

UNITED STATES POSTAL SERVICE



First-Class Mail
Postage & Fees Paid
USPS
Permit No. G-10

15 AUG 2005 PM 1 T

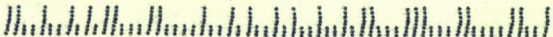
• Sender Please print your name, address, and ZIP+4 in this box •

RECEIVED
BLM AZ STATE OFFICE

2008 AUG 18 A 10: 01

PHOENIX, ARIZONA

Bureau of Land Management
Arizona State Office (AZ-933) (AB)
One North Central Avenue, Ste 800
Phoenix, AZ 85004-4427



427



United States Department of the Interior



BUREAU OF LAND MANAGEMENT
Arizona State Office
One North Central Avenue, Suite 800
Phoenix, Arizona 85004-4427
www.blm.gov/az/

August 14, 2008

In Reply Refer To:
3800 (AZ-933) AB
AMC389660

CERTIFIED MAIL - RETURN RECEIPT REQUESTED No. 7007 3020 0000 8493 0153

DECISION

Phelps-Dodge Sierrita, Inc.
6200 West Duval Mine Road
Green Valley, Arizona 85622

AMC389689-389693
SIR #30 - #34

Mining Claim(s) Declared Null and Void Ab Initio

Pursuant to Title 43 Code of Federal Regulations (CFR) 3832.1, this office received your notice(s) of location for recording mining claims. In accordance with 43 CFR 3833.91, the claim(s) listed above is/are hereby declared null and void ab initio for the reason indicated below. A copy of the Master Title Plat is enclosed for your convenience, if applicable.

- The claim(s) is/are located on land that is not open to location due to:
- Patented land – Federal Government does not administer the surface or subsurface estate
 - Surface was reconveyed to the U.S. but the subsurface was retained by the grantor.
 - Land is withdrawn and not open to mining.
 - Land is segregated.
 - Acquired subsurface estate.

The claim(s) is/are located on land that was patented under the Stock Raising Homestead Act of December 29, 1916(43 U.S.C. 299). Prior to locating mining claims on these lands you must comply with Public Law 103-23; 107 Stat. 60, effective October 13, 1993, and the 43 CFR Part 3838.

Refunded \$775 for new claim fees (\$155x5)
Receipt # 1654283

_____ The claim(s) was/were not filed within 90 days of the date of location.

_____ The date your claim was received by the BLM for recording is prior to the date the claim was located, according to the location notice. You cannot record a claim prior to the date of location.

_____ Insufficient fees were paid with your mining claim(s). The cost to record new mining claims is \$170 per claim, which must be paid at the time of filing. The money received was applied to each claim in the order it was filed. Claims filed with insufficient funds (listed at the top of this decision) are null and void ab initio and are closed.

This decision does not relieve you of the liability for reclamation of all areas disturbed by your activities on land encompassed by your mining claim(s) and/or site(s). After you complete the reclamation, you must notify the authorized officer of the appropriate surface managing agency so that the authorized officer may conduct a final site inspection and determine whether you may be released from liability. If you fail to reclaim the land to the satisfaction of the authorized officer, the surface management agency may cite you for noncompliance under its surface management regulations.

For land administered by the BLM, if you fail to reclaim the land to the satisfaction of the authorized officer as required in 43 CFR Subpart 3809, the BLM will issue an order of noncompliance under 43 CFR 3809.601(a). If you fail to comply with the noncompliance order, the BLM may take further action under 43 CFR 3809.604. Failure to conduct reclamation is a prohibited act that may subject you to criminal penalties. See 43 CFR 3809.605(h) and 43 CFR 3809.700. If your occupancy has been terminated and you fail to remove structures, material, and equipment, and any personal property in accordance with the regulations in 43 CFR 3715.5-1, the BLM may dispose of the property. In accordance with 43 CFR 3715.5-2, you will remain liable for the costs the BLM incurs in removing and disposing of the property.

This decision may be appealed to the Interior Board of Land Appeals, Office of the Secretary, in accordance with the regulations contained in 43 CFR, Part 4 and the enclosed Form 1842-1. If an appeal is taken, your notice of appeal must be filed in this office (at the above address) within 30 days from receipt of this decision. The appellant has the burden of showing that the decision appealed from is in error.

If you wish to file a petition pursuant to regulation 43 CFR 4.21 (58 FR 4939, January 19, 1993), for a stay of the effectiveness of this decision during the time that your appeal is being reviewed by the Board, the petition for a stay must accompany your notice of appeal. A petition for a stay is required to show sufficient justification based on the standards listed below. Copies of the notice of appeal and petition for a stay must also be submitted to each party named in this decision and to the Interior Board of Land Appeals and to the appropriate Office of the Solicitor (see 43 CFR 4.413) at the same time the original documents are filed with this office. If you request a stay, you have the burden of proof to demonstrate that a stay should be granted.

Standards for Obtaining a Stay

Except as otherwise provided by law or other pertinent regulation, a petition for a stay of a decision pending appeal shall show sufficient justification based on the following standards:

- (1) The relative harm to the parties if the stay is granted or denied,
- (2) The likelihood of the appellant's success on the merits,
- (3) The likelihood of immediate and irreparable harm if the stay is not granted, and
- (4) Whether the public interest favors granting the stay.

If an appeal is filed not within 30 days, a refund will be authorized for all location and maintenance fees paid on these claims. All processing fees will be retained by the BLM. If additional information is required, please contact Amy Bunda at (602) 417-9334. Please include your AMC serial number(s) on all correspondence.



Alvin L. Burch
Group Administrator
Renewable and Mineral Resources

Enclosures

NOTICE!!

These documents have been scanned!

Do not place un-scanned documents beneath this notice!

Do not remove this notice from this file!

GPO Jacket No. 560-102
Print Order 61540
Rise Business Services, LLC
Job=AZ15 5/23/2019



Box Number= AZ15085



Claim Begin-End: AMC389660-AMC389701

3 Transfers



AZ15085-7

AMC388772-AMC389711

**NO
DOCUMENTS
FOUND**

NO DOCUMENTS FOUND
NO DOCUMENTS FOUND

NOTICE!!

These documents have been scanned!

Do not place un-scanned documents beneath this notice!

Do not remove this notice from this file!

GPO Jacket No. 560-102
Print Order 61540
Rise Business Services, LLC
Job=AZ15 5/23/2019



Box Number= AZ15085




Claim Begin-End: AMC389660-AMC389701

4 Annual Filings



AZ15085-7

AMC388772-AMC389711



14598
19084
19271

July 23, 2018
After recording, return to:
Freeport-McMoRan Inc.
Attn: C. Loder
333 North Central Avenue
Phoenix, AZ 85004

396630	392440	267423
397095	394407	343969
399774	395460	354965
401702	395849	389660
416258	396113	2018
421078	396508	390053
423774		

Bureau of Land Management
Department of the Interior
One N. Central Avenue
Phoenix, AZ 85004

NOTICE OF INTENT TO HOLD MINING CLAIMS AND PAYMENT OF BLM

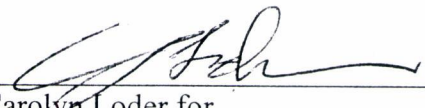
MAINTENANCE FEE

444577	432480	426773
	438941	428291
	441650	429957

Re: Payment of Annual Claim Maintenance Fee

Dear Sir or Madam:

This will serve as notice that Freeport-McMoRan Sierrita, Inc., whose address for purposes of this filing is Land and Water Department, 333 North Central Ave., Phoenix, Arizona 85004, intends to hold the mining claims and/or mill sites described on Exhibit A attached hereto for the assessment year ending at 12 o'clock, noon, on September 1, 2019 by payment of the annual maintenance fee of \$155 per claim or site. Payment of such amount is made herewith for such assessment year for each of the claims and sites, the name, and BLM serial number with the book and page or index number of recording of the location notice in the official records of Pima County, Arizona, of which, is set forth on Exhibit A attached hereto and by this reference incorporated herein.




Carolyn Loder for
Freeport-McMoRan Sierrita, Inc.

State of Arizona)
) ss.
County of Maricopa)

The foregoing instrument was acknowledged before me on July 23rd, 2018, by Carolyn Loder, on behalf of Freeport-McMoRan Sierrita, Inc.

(Seal)




Notary Public

My commission expires: 11/18/19

NO. OF CLAIMS 543
AMOUNT 84165.
RECEIPT NO. 4219948
DATE




EXHIBIT A

County: Pima

State: AZ

<u>BLM Serial #</u>	<u>Claim Name</u>	<u>Original Recording</u>		<u>Amended Recording</u>		<u>Location</u>
		<u>Recording #</u>	<u>Page #</u>	<u>Recording #</u>	<u>Page #</u>	
AMC 014600	ANTICIPATION #11	818	547	20140440026		SEC09-T18S-R12E
AMC 014610	BLACK JACK #1	77	289	2270	231	SEC07-T18S-R12E
AMC 014611	BLACK JACK #2	77	288	2280	467	SEC07-T18S-R12E
AMC 014612	BLACK JACK #3	77	287	2280	468	SEC07-T18S-R12E
AMC 014613	BLACK JACK #4	77	286	2280	469	SEC07-T18S-R12E
AMC 014614	BLACK JACK EXT. NO. 1	380	37	20140440027		SEC07-T18S-R12E
AMC 014615	BLACK JACK EXT. NO. 2	380	38	20140440028		SEC06-T18S-R12E
AMC 014616	BLUE BELL 1	808	587	20140440029		SEC10-T18S-R12E
AMC 014617	BLUE BELL 2	808	588	20140440030		SEC03-T18S-R12E
AMC 014618	BLUE BELL 3	808	589	20140440031		SEC03-T18S-R12E
AMC 014624	BLUE BELL 9	808	595	20140440032		SEC04-T18S-R12E
AMC 014628	BLUE BELL 13	808	599	20140440033		SEC04-T18S-R12E
AMC 014638	BOUNDARY #7	1340	322			SEC22-T18S-R12E
AMC 014639	BOUNDARY #8	1340	323			SEC22-T18S-R12E
AMC 014640	BOUNDARY #9	1340	324			SEC22-T18S-R12E
AMC 014641	BOUNDARY #10	1340	325			SEC22-T18S-R12E
AMC 014642	BOUNDARY #11	1340	326			SEC22-T18S-R12E
AMC 014643	BOUNDARY #12	1340	327			SEC22-T18S-R12E
AMC 014644	BOUNDARY #13	1340	328			SEC22-T18S-R12E
AMC 014645	BOUNDARY #14	1340	329			SEC22-T18S-R12E
AMC 014646	BOUNDARY #15	1340	330			SEC22-T18S-R12E
AMC 014647	BOUNDARY #16	1340	331			SEC22-T18S-R12E
AMC 014648	BOUNDARY #17	1340	332			SEC22-T18S-R12E
AMC 014649	BOUNDARY #18	1340	333			SEC22-T18S-R12E
AMC 014650	BOUNDARY #19	1340	334			SEC22-T18S-R12E
AMC 014651	BOUNDARY #20	1340	335			SEC22-T18S-R12E
AMC 014652	BOUNDARY #21	1340	336			SEC22-T18S-R12E
AMC 014653	BOUNDARY #22	1340	337			SEC22-T18S-R12E
AMC 014654	BOUNDARY #23 FRACTION	1340	338	20140440034		SEC22-T18S-R12E
AMC 014655	BOUNDARY #24 FRACTION	1340	339	20140440035		SEC22-T18S-R12E
AMC 014657	COPPER EMPIRE #2	638	148	20140440036		SEC09-T18S-R12E
AMC 014658	COPPER EMPIRE #3	817	51	1306	308	SEC09-T18S-R12E
AMC 014659	COPPER EMPIRE #4	817	52	1306	309	SEC09-T18S-R12E
AMC 014660	COPPER EMPIRE #5	817	53	1306	310	SEC09-T18S-R12E
AMC 014661	COPPER EMPIRE #6	817	54	1306	311	SEC09-T18S-R12E
AMC 014662	COPPER EMPIRE #7	817	55	2838	178	SEC09-T18S-R12E

Date: 10/30/2017

EXHIBIT A

County: Pima

State: AZ

BLM Serial #	Claim Name	Original Recording		Amended Recording		Location
		Recording #	Page #	Recording #	Page #	
AMC 014663	COPPER EMPIRE #8	817	56	1306	313	SEC09-T18S-R12E
AMC 014664	COPPER EMPIRE #9	817	57	2838	179	SEC04-T18S-R12E
AMC 014665	COPPER EMPIRE #10	817	58	20140440037		SEC10-T18S-R12E
AMC 014666	COPPER GIANT #1	638	139	20140440038		SEC05-T18S-R12E
AMC 014667	COPPER GIANT #2	638	140	20140440039		SEC04-T18S-R12E
AMC 014670	COPPER GIANT #5	638	143	20140440040		SEC05-T18S-R12E
AMC 014671	COPPER GIANT #6	638	144	2731	376	SEC05-T18S-R12E
AMC 014672	COPPER GIANT #7	638	145	2731	377	SEC05-T18S-R12E
AMC 014673	COPPER GIANT #8	638	146	2731	378	SEC05-T18S-R12E
AMC 014674	COPPER JOHN EXTENSION #19	580	199	20140440041		SEC20-T18S-R12E
AMC 014679	COPPER JOHN EXTENSION #26	580	206	20140440042		SEC17-T18S-R12E
AMC 014680	COPPER JOHN EXTENSION #27	580	207	20140440043		SEC20-T18S-R12E
AMC 014685	COPPER JOHN EXTENSION #35	580	215	1049	251	SEC17-T18S-R12E
AMC 014686	COPPER JOHN EXTENSION #42	784	59	2740	104	SEC09-T18S-R12E
AMC 014687	COPPER JOHN EXTENSION #43	784	60	2740	105	SEC09-T18S-R12E
AMC 014688	DEC NO. 1	2241	152			SEC07-T18S-R12E
AMC 014689	DEC NO. 2	2241	153			SEC07-T18S-R12E
AMC 014690	ESCONDIDO #1	76	623	1742	78	SEC18-T18S-R12E
AMC 014691	FRIJOLE	76	547	2965	149	SEC17-T18S-R12E
AMC 014692	HOPE #1	1469	28			SEC07-T18S-R12E
AMC 014693	HOPE #2	1469	27			SEC18-T18S-R12E
AMC 014694	JULY NO 1	2331	293			SEC18-T18S-R12E
AMC 014695	JULY NO 2	2331	292			SEC18-T18S-R12E
AMC 014697	LUCKY BOY #1	76	547	1742	76	SEC18-T18S-R12E
AMC 014698	MAY 1	1756	197	2838	177	SEC09-T18S-R12E
AMC 014699	MAY BIRD #2	890	286	2485	333	SEC12-T18S-R11E
AMC 014700	MAY BIRD #3	890	287	2485	334	SEC12-T18S-R11E
AMC 014701	MAY BIRD #4	890	288	2485	335	SEC12-T18S-R11E
AMC 014702	MAY BIRD #5	890	289	2485	336	SEC12-T18S-R11E
AMC 014703	MAY BIRD #6	890	290	2485	337	SEC12-T18S-R11E
AMC 014704	MAY BIRD #7	890	291	2485	338	SEC12-T18S-R11E
AMC 014705	MAY BIRD #9	977	133	2485	339	SEC12-T18S-R11E
AMC 014706	MAY BIRD #10	977	134	2485	340	SEC12-T18S-R11E
AMC 014707	MAY BIRD #11	977	135	2485	341	SEC11-T18S-R11E
AMC 014708	MAY BIRD #16	977	140	2485	342	SEC12-T18S-R11E

Date: 10/30/2017

EXHIBIT A

County: Pima

State: AZ

BLM Serial #	Claim Name	Original Recording		Amended Recording		Location
		Recording #	Page #	Recording #	Page #	
AMC 014709	MAY BIRD #17	977	141	2485	343	SEC12-T18S-R11E
AMC 014710	MAY BIRD #18	977	142	2485	344	SEC12-T18S-R11E
AMC 014711	MAY BIRD #19	977	143	2485	345	SEC12-T18S-R11E
AMC 014712	MAY BIRD #21	977	145	2485	346	SEC07-T18S-R12E
AMC 014713	MAY BIRD #36	1484	547	2485	347	SEC13-T18S-R11E
AMC 014714	MAY BIRD #37	1484	548	2485	348	SEC07-T18S-R12E
AMC 014715	MAY BIRD #38	1484	549	2485	349	SEC13-T18S-R11E
AMC 014716	MAY BIRD #39	1484	550	2485	350	SEC18-T18S-R12E
AMC 014717	MAY BIRD #40	1484	551	2485	351	SEC13-T18S-R11E
AMC 014718	MAY BIRD #41	1484	552	2485	352	SEC18-T18S-R12E
AMC 014719	MAY BIRD #42	1484	553	2485	353	SEC18-T18S-R12E
AMC 014720	MAY BIRD #43	1484	554	2485	354	SEC18-T18S-R12E
AMC 014721	MAY BIRD #44	1484	555	2485	355	SEC18-T18S-R12E
AMC 014722	MAY BIRD #51	1484	562	2485	356	SEC07-T18S-R12E
AMC 014723	MAY BIRD #52	1484	563	2485	357	SEC12-T18S-R11E
AMC 014724	MAY BIRD #58	1484	569	2485	358	SEC06-T18S-R12E
AMC 014725	MAY BIRD #59	1484	570	20140440044		SEC06-T18S-R12E
AMC 014726	MAY BIRD #60	1484	571	2485	360	SEC06-T18S-R12E
AMC 014727	MAY BIRD #62	1484	573	2485	361	SEC06-T18S-R12E
AMC 014728	MONZONITE NO. 1	1602	116			SEC04-T18S-R12E
AMC 014729	NEW YEARS EVE EXT. #12	638	131	2731	379	SEC09-T18S-R12E
AMC 014730	NEW YEARS EVE EXT. #13	638	132	2731	380	SEC09-T18S-R12E
AMC 014731	NEW YEARS EVE EXT. #14	641	66	2731	381	SEC09-T18S-R12E
AMC 014732	NEW YEARS EVE EXT. #15	638	133	2731	382	SEC09-T18S-R12E
AMC 014733	NEW YEARS EVE EXT. #16	638	138	2747	206	SEC08-T18S-R12E
AMC 014734	NEW YEARS EVE EXT. #17	638	129	2731	384	SEC08-T18S-R12E
AMC 014735	NEW YEARS EVE EXT. #18	638	135	2731	385	SEC08-T18S-R12E
AMC 014736	NEW YEARS EVE EXT. #19	638	130	2731	386	SEC09-T18S-R12E
AMC 014737	NEW YEARS EVE EXT. #20	638	134	2731	387	SEC08-T18S-R12E
AMC 014738	NEW YEARS EVE EXT. #21	638	137	2731	388	SEC04-T18S-R12E
AMC 014739	NEW YEARS EVE EXT. #22	638	136	2747	205	SEC08-T18S-R12E
AMC 014750	OCTOBER NO. 2	2469	245			SEC12-T18S-R12E

Date: 10/30/2017

EXHIBIT A

County: Pima

State: AZ

BLM Serial #	Claim Name	Original Recording		Amended Recording		Location
		Recording #	Page #	Recording #	Page #	
AMC 014751	PANA BLANCA EXT. NO. 1	784	62	20140440051		SEC06-T18S-R12E
AMC 014752	PANA BLANCA EXT. NO. 2	784	63	20140440052		SEC07-T18S-R12E
AMC 014753	PANA BLANCA EXT. NO. 3	784	64	20140440053		SEC06-T18S-R12E
AMC 014754	PANA BLANCA EXT. NO. 4	784	65	2379	304	SEC06-T18S-R12E
AMC 014755	PANA BLANCA EXT. NO. 5	784	66	20140440054		SEC07-T18S-R12E
AMC 014756	PANA BLANCA EXTENTION #6	784	68	2379	306	SEC07-T18S-R12E
AMC 014757	PANA BLANCA EXTENTION #7	784	67	2556	375	SEC07-T18S-R12E
AMC 014758	PANA BLANCA EXT. NO. 8	784	69	2379	308	SEC12-T18S-R11E
AMC 014759	P. B. NO. 2	2314	299	20140440055		SEC07-T18S-R12E
AMC 014761	P. B. NO. 8	2380	290			SEC08-T18S-R12E
AMC 014763	PLADA #1	2731	365			SEC08-T18S-R12E
AMC 014764	PLADA #2	2731	366			SEC09-T18S-R12E
AMC 014765	PLADA #3	2731	367	2747	207	SEC08-T18S-R12E
AMC 014766	PLADA #4	2731	368			SEC09-T18S-R12E
AMC 014767	PLADA #5	2731	369			SEC09-T18S-R12E
AMC 014768	PLADA #6	2731	370	2769	82	SEC09-T18S-R12E
AMC 014769	QUARTZ HILL #3	1648	596	2485	362	SEC18-T18S-R12E
AMC 014771	RED HILL EXTENSION #2	512	412	20140440056		SEC20-T18S-R12E
AMC 014772	RED HILL EXTENSION #3	512	413	1049	254	SEC20-T18S-R12E
AMC 014773	RED HILL EXTENSION #6	646	241	20140440057		SEC17-T18S-R12E
AMC 014778	RED HILL EXTENSION #13	646	247	1049	256	SEC17-T18S-R12E
AMC 014779	RED HILL EXTENSION #17	821	78	1049	257	SEC17-T18S-R12E
AMC 014781	RESERVE NO. 7	822	486	20140440058		SEC10-T18S-R12E
AMC 014782	RESERVE NO. 8	822	487			SEC10-T18S-R12E
AMC 014783	RESERVE NO. 9	822	488	20140440059		SEC10-T18S-R12E
AMC 014784	RESERVE NO. 10	822	489			SEC10-T18S-R12E
AMC 014786	RESERVE NO. 12	822	491			SEC10-T18S-R12E
AMC 014787	RESERVE NO. 13	822	492	20140440060		SEC15-T18S-R12E
AMC 014788	RESERVE NO. 14	822	493			SEC10-T18S-R12E
AMC 014798	RESERVE #24	923	583	20140440061		SEC15-T18S-R12E
AMC 014799	RESERVE #25	923	584	20140440062		SEC15-T18S-R12E

Date: 10/30/2017

EXHIBIT A

County: Pima

State: AZ

<u>BLM Serial #</u>	<u>Claim Name</u>	<u>Original Recording</u>		<u>Amended Recording</u>		<u>Location</u>
		<u>Recording #</u>	<u>Page #</u>	<u>Recording #</u>	<u>Page #</u>	
AMC 014801 7	RESERVE #27	923	586	20140440063		SEC15-T18S-R12E
AMC 014802	RESERVE #28	923	587	20140440064		SEC15-T18S-R12E
AMC 014803	RESERVE #29	935	566			SEC15-T18S-R12E
AMC 014804	RESERVE #30	923	588			SEC15-T18S-R12E
AMC 014805 J	RESERVE #31	923	589	20140440065		SEC15-T18S-R12E
AMC 014806 ←	RESERVE #32	923	590			SEC15-T18S-R12E
AMC 014809 7	RESERVE NO. 36 FRACTION	2302	215			SEC15-T18S-R12E
AMC 014810	RESERVE NO. 37 FRACTION	2302	216			SEC15-T18S-R12E
AMC 014811	RESERVE NO. 38 FRACTION	2302	217			SEC15-T18S-R12E
AMC 014812	RESERVE NO. 39 FRACTION	2302	218			SEC15-T18S-R12E
AMC 014813	SEPT. NO 4	2331	291			SEC06-T18S-R12E
AMC 014814	SEPT. NO 5	2331	290			SEC12-T18S-R11E
AMC 014815 J	SEPT. NO 6	2331	289			SEC12-T18S-R11E
AMC 014835 7	VIRGINIA #1	1734	53	1746	522	SEC17-T18S-R12E
AMC 014836	VIRGINIA #2	1734	54	1746	523	SEC17-T18S-R12E
AMC 014837 J	VIRGINIA #3	1734	55	1746	524	SEC17-T18S-R12E
AMC 19084 ←	Rich 1	3934	532			SEC34-T17S-R13E
AMC 19086 ←	Rich 3	3934	534			SEC34-T17S-R13E
AMC 19088 ←	Rich 5	3934	536			SEC34-T17S-R13E
AMC 19090 ←	Rich 7	3934	538			SEC34-T17S-R13E
AMC 19092 ←	Rich 9	3934	540			SEC27-T17S-R13E
AMC 19094 ←	Rich 11	3934	542			SEC27-T17S-R13E
AMC 19096 ←	Rich 13	2233	16			SEC27-T17S-R13E
AMC 19098 ←	Rich 15	2233	18			SEC27-T17S-R13E
AMC 19100 ←	Rich 17	2233	20			SEC27-T17S-R13E
AMC 19102 ←	Rich 19	3934	544			SEC27-T17S-R13E
AMC 19104 ←	Rich 21	3934	546			SEC27-T17S-R13E
AMC 19106 ←	Rich 23	3934	548			SEC27-T17S-R13E
AMC 19108 ←	Rich 25	3934	550			SEC27-T17S-R13E
AMC 19110 7	Rich 27	3934	552			SEC34-T17S-R13E
AMC 19111 J	Rich 28	3934	553			SEC34-T17S-R13E
AMC 19112 ←	Rich 29	3934	554			SEC34-T17S-R13E
AMC 19114 7	Rich 31	3934	556			SEC34-T17S-R13E
AMC 19115 J	Rich 32	3934	557			SEC34-T17S-R13E
AMC 19278 ←	Eric 10	2220	175			SEC34-T17S-R13E
AMC 19280 ←	Eric 12	2220	177			SEC34-T17S-R13E

Date: 10/30/2017

EXHIBIT A

County: Pima

State: AZ

<u>BLM Serial #</u>	<u>Claim Name</u>	<u>Original Recording</u>		<u>Amended Recording</u>		<u>Location</u>
		<u>Recording #</u>	<u>Page #</u>	<u>Recording #</u>	<u>Page #</u>	
AMC 19282 ←	Eric 14	2220	179			SEC34-T17S-R13E
AMC 19284 ←	Eric 16	2220	181			SEC34-T17S-R13E
AMC 19286 ←	Eric 18	3934	527			SEC34-T17S-R13E
AMC 19292 ←	Eric 24	2220	189			SEC34-T17S-R13E
AMC 19294 ←	Eric 26	2220	191			SEC34-T17S-R13E
AMC 19296 ←	Eric 28	2220	193			SEC34-T17S-R13E
AMC 19298 ←	Eric 30	2220	195			SEC34-T17S-R13E
AMC 19300 ←	Eric 32	2220	197			SEC27-T17S-R13E
AMC 19302 ←	Eric 34	2220	199			SEC27-T17S-R13E
AMC 19304 ←	Eric 36	2220	201			SEC27-T17S-R13E
AMC 19306 ←	Eric 38	2220	203			SEC27-T17S-R13E
AMC 19308 ←	Eric 40	2220	205			SEC27-T17S-R13E
AMC 19310 ←	Eric 42	2220	207			SEC27-T17S-R13E
AMC 19314 ←	Eric 46	2238	305			SEC27-T17S-R13E
AMC 19316 ←	Eric 48	2238	303			SEC27-T17S-R13E
AMC 19318 ←	Eric 50	2238	301			SEC27-T17S-R13E
AMC 267429 ←	COPPER EMPIRE #1	8011	2127			SEC09-T18S-R12E
AMC 343975 7	OXIDE 7	10401	217	20140440045		SEC05-T18S-R12E
AMC 343976 J	OXIDE 8	10401	219	20140440046		SEC05-T18S-R12E
AMC 343979 7	OXIDE 11	10401	225	20140440047		SEC05-T18S-R12E
AMC 343980 J	OXIDE 12	10401	227	20140440048		SEC05-T18S-R12E
AMC 343983 ←	OXIDE 15	10401	233	20140440049		SEC05-T18S-R12E
AMC 343995 7	OXIDE 27	10401	257	20140440050		SEC05-T18S-R12E
AMC 343996	OXIDE 28	10401	259			SEC05-T18S-R12E
AMC 343997	OXIDE 29	10401	261			SEC05-T18S-R12E
AMC 343998	OXIDE 30	10401	263			SEC05-T18S-R12E
AMC 343999 J	OXIDE 31	10401	265			SEC05-T18S-R12E
AMC 354965 7	JAKE #1	11455	2469			SEC11-T18S-R12E
AMC 354966	JAKE #2	11455	2471			SEC11-T18S-R12E
AMC 354967	JAKE #3	11455	2473			SEC11-T18S-R12E
AMC 354968	JAKE #4	11455	2475			SEC11-T18S-R12E
AMC 354969	JAKE #5	11455	2477	13425	16	SEC11-T18S-R12E
AMC 354970	JAKE #6	11455	2479	13425	18	SEC11-T18S-R12E
AMC 354971	JAKE #7	11455	2481	13425	20	SEC11-T18S-R12E
AMC 354972	JAKE #8	11455	2483			SEC11-T18S-R12E
AMC 354973	JAKE #9	11455	2485			SEC11-T18S-R12E
AMC 354974	JAKE #10	11455	2487			SEC11-T18S-R12E
AMC 354975 J	JAKE #11	11455	2489			SEC11-T18S-R12E

EXHIBIT A

County: Pima

State: AZ

BLM Serial #	Claim Name	Original Recording		Amended Recording		Location
		Recording #	Page #	Recording #	Page #	
AMC 354976 7	JAKE #12	11455	2491			SEC11-T18S-R12E
AMC 354977	JAKE #13	11455	2493	13425	22	SEC11-T18S-R12E
AMC 354978	JAKE #14	11455	2495	13425	24	SEC11-T18S-R12E
AMC 354979	JAKE #15	11455	2497	13425	26	SEC11-T18S-R12E
AMC 354980	JAKE #16	11455	2499	13425	28	SEC12-T18S-R12E
AMC 354981	JAKE #17	11455	2501	13425	30	SEC12-T18S-R12E
AMC 354982	JAKE #18	11455	2503	13425	32	SEC12-T18S-R12E
AMC 354983	JAKE #19	11455	2505	13425	34	SEC12-T18S-R12E
AMC 354984	JAKE #20	11455	2507	13425	36	SEC12-T18S-R12E
AMC 354985	JAKE #21	11455	2509	13425	38	SEC12-T18S-R12E
AMC 354986	JAKE #22	11455	2511	13425	40	SEC12-T18S-R12E
AMC 354987	JAKE #23	11455	2513	13425	42	SEC12-T18S-R12E
AMC 354988	JAKE #24	11455	2515	13425	44	SEC12-T18S-R12E
AMC 354989	JAKE #25	11455	2517	13425	46	SEC12-T18S-R12E
AMC 354990 J	JAKE #26	11455	2519	13425	48	SEC12-T18S-R12E
AMC 354992 7	JAKE #28	11455	2523	13425	50	SEC12-T18S-R12E
AMC 354993	JAKE #29	11455	2525	13425	52	SEC12-T18S-R12E
AMC 354994	JAKE #30	11455	2527	13425	54	SEC12-T18S-R12E
AMC 354995	JAKE #31	11455	2529	13425	56	SEC12-T18S-R12E
AMC 354996	JAKE #32	11455	2531	13425	58	SEC12-T18S-R12E
AMC 354997	JAKE #33	11455	2533	13425	60	SEC12-T18S-R12E
AMC 354998	JAKE #34	11455	2535	13425	62	SEC12-T18S-R12E
AMC 354999 J	JAKE #35	11455	2537	13478	4	SEC12-T18S-R12E
AMC 355000 J	JAKE #36	11455	2539	13478	2	SEC12-T18S-R12E
AMC 389694 7	SIR #35	13245	621			SEC01-T18S-R12E
AMC 389695	SIR #36	13245	623			SEC01-T18S-R12E
AMC 389696	SIR #37	13245	625			SEC04-T18S-R12E
AMC 389697	SIR #38	13245	627			SEC04-T18S-R12E
AMC 389698	SIR #39	13245	629			SEC04-T18S-R12E
AMC 389699	SIR #40	13245	631			SEC04-T18S-R12E
AMC 389700 J	SIR #41	13245	633			SEC04-T18S-R12E
AMC 389701 7	SIR #42	13245	635			SEC04-T18S-R12E
AMC 390053 7	BND #1	13258	219			SEC23-T18S-R12E
AMC 390054	BND #2	13258	221			SEC23-T18S-R12E
AMC 390055	BND #3	13258	223			SEC23-T18S-R12E
AMC 390056	BND #4	13258	225			SEC23-T18S-R12E
AMC 390057	BND #5	13258	227			SEC23-T18S-R12E
AMC 390058 J	BND #6	13258	229			SEC23-T18S-R12E

Date: 10/30/2017

EXHIBIT A

County: Pima

State: AZ

BLM Serial #	Claim Name	Original Recording		Amended Recording		Location
		Recording #	Page #	Recording #	Page #	
AMC 390059	BND #7	13258	231			SEC23-T18S-R12E
AMC 392440	CGO-1	13312	161			SEC05-T18S-R12E
AMC 394411	ANT-5	13373	37			SEC10-T18S-R12E
AMC 395462	JAKE #27R	13442	8			SEC12-T18S-R12E
AMC 395849	SIR #44	13477	139			SEC02-T18S-R12E
AMC 395850	SIR #45	13477	141			SEC02-T18S-R12E
AMC 395851	SIR #46	13477	143			SEC02-T18S-R12E
AMC 395852	SIR #47	13477	145			SEC02-T18S-R12E
AMC 395853	SIR #48	13477	147			SEC02-T18S-R12E
AMC 395854	SIR #49	13477	149			SEC02-T18S-R12E
AMC 395855	SIR #50	13477	151			SEC01-T18S-R12E
AMC 395856	SIR #51	13477	153			SEC01-T18S-R12E
AMC 395857	SIR #52	13477	155			SEC01-T18S-R12E
AMC 395858	SIR #53	13477	157			SEC01-T18S-R12E
AMC 395859	SIR #54	13477	159			SEC12-T18S-R12E
AMC 395860	SIR #55	13477	161			SEC12-T18S-R12E
AMC 395861	SIR #56	13477	163			SEC12-T18S-R12E
AMC 395862	SIR #57	13477	165			SEC12-T18S-R12E
AMC 395863	SIR #58	13477	167			SEC01-T18S-R12E
AMC 396113	TATE-1	13496	484			SEC04-T18S-R12E
AMC 396114	TATE-2	13496	486			SEC04-T18S-R12E
AMC 396115	TATE-3	13496	488			SEC04-T18S-R12E
AMC 396116	TATE-4	13496	490			SEC04-T18S-R12E
AMC 396508	CONHILL-1R	13543	290			SEC18-T18S-R12E
AMC 396509	MSP-1	13543	292			SEC35-T17S-R12E
AMC 396510	MSP-2	13543	294			SEC35-T17S-R12E
AMC 396511	MSP-3	13543	296			SEC35-T17S-R12E
AMC 396512	MSP-4	13543	298			SEC35-T17S-R12E
AMC 396513	MSP-5	13543	300			SEC35-T17S-R12E
AMC 396514	MSP-6	13543	302			SEC35-T17S-R12E
AMC 396515	MSP-7	13543	304			SEC35-T17S-R12E
AMC 396516	MSP-8	13543	306			SEC35-T17S-R12E
AMC 396517	MSP-9	13543	308			SEC35-T17S-R12E
AMC 396518	MSP-10	13543	310			SEC35-T17S-R12E
AMC 396519	MSP-11	13543	312			SEC35-T17S-R12E
AMC 396520	MSP-12	13543	314			SEC35-T17S-R12E
AMC 396521	MSP-13	13543	316			SEC35-T17S-R12E
AMC 396522	MSP-14	13543	318			SEC35-T17S-R12E

Date: 10/30/2017

EXHIBIT A

County: Pima

State: AZ

<u>BLM Serial #</u>	<u>Claim Name</u>	<u>Original Recording</u>		<u>Amended Recording</u>		<u>Location</u>
		<u>Recording #</u>	<u>Page #</u>	<u>Recording #</u>	<u>Page #</u>	
AMC 396523	MSP-15	13543	320			SEC35-T17S-R12E
AMC 396524	MSP-16	13543	322			SEC35-T17S-R12E
AMC 396525	MSP-17	13543	324			SEC35-T17S-R12E
AMC 396526	MSP-18	13543	326			SEC35-T17S-R12E
AMC 396527	MSP-19	13543	328			SEC35-T17S-R12E
AMC 396528	MSP-20	13543	330			SEC35-T17S-R12E
AMC 396529	MSP-21	13543	332			SEC35-T17S-R12E
AMC 396530	MSP-22	13543	334			SEC35-T17S-R12E
AMC 396531	MSP-23	13543	336			SEC26-T17S-R12E
AMC 396532	MSP-24	13543	338			SEC26-T17S-R12E
AMC 396533	MSP-25	13543	340			SEC26-T17S-R12E
AMC 396534	MSP-26	13543	342			SEC25-T17S-R12E
AMC 396535	MSP-27	13543	344			SEC25-T17S-R12E
AMC 396536	MSP-28	13543	346			SEC25-T17S-R12E
AMC 396537	MSP-29	13543	348			SEC25-T17S-R12E
AMC 396538	MSP-30	13543	350			SEC25-T17S-R12E
AMC 396539	MSP-31	13543	352			SEC25-T17S-R12E
AMC 396540	MSP-32	13543	354			SEC25-T17S-R12E
AMC 396541	MSP-33	13543	356			SEC25-T17S-R12E
AMC 396542	MSP-34	13543	358			SEC25-T17S-R12E
AMC 396543	MSP-35	13543	360			SEC25-T17S-R12E
AMC 396544	MSP-36	13543	362			SEC25-T17S-R12E
AMC 396545	MSP-37	13543	364			SEC25-T17S-R12E
AMC 396546	MSP-38	13543	366			SEC25-T17S-R12E
AMC 396547	MSP-39	13543	368			SEC25-T17S-R12E
AMC 396548	MSP-40	13543	370			SEC25-T17S-R12E
AMC 396549	MSP-41	13543	372			SEC25-T17S-R12E
AMC 396550	MSP-42	13543	374			SEC25-T17S-R12E
AMC 396551	MSP-43	13543	376			SEC25-T17S-R12E
AMC 396552	MSP-44	13543	378			SEC25-T17S-R12E
AMC 396553	MSP-45	13543	380			SEC25-T17S-R12E
AMC 396554	MSP-46	13543	382			SEC25-T17S-R12E
AMC 396555	MSP-47	13543	384			SEC25-T17S-R12E
AMC 396556	MSP-48	13543	386			SEC25-T17S-R12E
AMC 396557	MSP-49	13543	388			SEC25-T17S-R12E
AMC 396558	MSP-50	13543	390			SEC24-T17S-R12E
AMC 396559	MSP-51	13543	392			SEC24-T17S-R12E
AMC 396560	MSP-52	13543	394			SEC24-T17S-R12E

EXHIBIT A

County: Pima

State: AZ

BLM Serial #	Claim Name	Original Recording		Amended Recording		Location
		Recording #	Page #	Recording #	Page #	
AMC 396561	MSP-53	13543	396			SEC24-T17S-R12E
AMC 396562	MSP-54	13543	398			SEC24-T17S-R12E
AMC 396563	MSP-55	13543	400			SEC24-T17S-R12E
AMC 396564	MSP-56	13543	402			SEC24-T17S-R12E
AMC 396565	MSP-57	13543	404			SEC24-T17S-R12E
AMC 396566	MSP-58	13543	406			SEC24-T17S-R12E
AMC 396567	MSP-59	13543	408			SEC24-T17S-R12E
AMC 396630	MSP-60	13553	298			SEC24-T17S-R12E
AMC 396631	MSP-61	13553	300			SEC24-T17S-R12E
AMC 396632	MSP-62	13553	302			SEC24-T17S-R12E
AMC 396633	MSP-63	13553	304			SEC24-T17S-R12E
AMC 396634	MSP-64	13553	306			SEC24-T17S-R12E
AMC 396635	MSP-65	13553	308			SEC24-T17S-R12E
AMC 396636	MSP-66	13553	310			SEC24-T17S-R12E
AMC 396637	MSP-67	13553	312			SEC24-T17S-R12E
AMC 396638	MSP-68	13553	314			SEC24-T17S-R12E
AMC 396639	MSP-69	13553	316			SEC19-T17S-R13E
AMC 396640	MSP-70	13553	318			SEC19-T17S-R13E
AMC 396641	MSP-71	13553	320			SEC19-T17S-R13E
AMC 396642	MSP-72	13553	322			SEC19-T17S-R13E
AMC 396643	MSP-73	13553	324			SEC19-T17S-R13E
AMC 396644	MSP-74	13553	326			SEC19-T17S-R13E
AMC 396645	MSP-75	13553	328			SEC19-T17S-R13E
AMC 396646	MSP-76	13553	330			SEC35-T17S-R12E
AMC 396647	MSP-77	13553	332			SEC35-T17S-R12E
AMC 396648	RSR-6	13553	334			SEC26-T17S-R12E
AMC 396649	RSR-8	13553	336			SEC26-T17S-R12E
AMC 396650	RSR-10	13553	338			SEC26-T17S-R12E
AMC 396651	RSR-12	13553	295			SEC26-T17S-R12E
AMC 396652	RSR-14	13553	340			SEC26-T17S-R12E
AMC 396653	RSR-16	13553	342			SEC26-T17S-R12E
AMC 396654	RSR-18	13553	344			SEC26-T17S-R12E
AMC 396655	RSR-20	13553	346			SEC26-T17S-R12E
AMC 396656	RSR-22	13553	348			SEC26-T17S-R12E
AMC 396657	RSR-23	13553	350			SEC34-T17S-R12E
AMC 396658	RSR-24	13553	352			SEC26-T17S-R12E
AMC 396659	RSR-25	13553	354			SEC34-T17S-R12E
AMC 396660	RSR-26	13553	356			SEC34-T17S-R12E

Date: 10/30/2017

Page 10

EXHIBIT A

County: Pima

State: AZ

<u>BLM Serial #</u>	<u>Claim Name</u>	<u>Original Recording</u>		<u>Amended Recording</u>		<u>Location</u>
		<u>Recording #</u>	<u>Page #</u>	<u>Recording #</u>	<u>Page #</u>	
AMC 396661	RSR-27	13553	358			SEC26-T17S-R12E
AMC 396662	RSR-28	13553	360			SEC26-T17S-R12E
AMC 396663	RSR-29	13553	362			SEC26-T17S-R12E
AMC 396664	RSR-30	13553	364			SEC26-T17S-R12E
AMC 396665	RSR-31	13553	366			SEC26-T17S-R12E
AMC 396666	RSR-32	13553	368			SEC26-T17S-R12E
AMC 396667	RSR-33	13553	370			SEC26-T17S-R12E
AMC 396668	RSR-34	13553	372			SEC26-T17S-R12E
AMC 396669	RSR-35	13553	374			SEC26-T17S-R12E
AMC 396670	RSR-36	13553	376			SEC26-T17S-R12E
AMC 396671	RSR-37	13553	378			SEC26-T17S-R12E
AMC 396672	RSR-38	13553	380			SEC26-T17S-R12E
AMC 396673	RSR-39	13553	382			SEC26-T17S-R12E
AMC 396674	RSR-40	13553	384			SEC26-T17S-R12E
AMC 396675	RSR-41	13553	386			SEC26-T17S-R12E
AMC 396676	RSR-42	13553	388			SEC26-T17S-R12E
AMC 396677	RSR-43	13553	390			SEC26-T17S-R12E
AMC 396678	RSR-44	13553	392			SEC26-T17S-R12E
AMC 396679	RSR-45	13553	394			SEC26-T17S-R12E
AMC 397095	MSP-78	13605	939			SEC26-T17S-R12E
AMC 397096	MSP-79	13605	941			SEC26-T17S-R12E
AMC 397097	MSP-80	13605	943			SEC26-T17S-R12E
AMC 397098	MSP-81	13605	945			SEC26-T17S-R12E
AMC 397099	MSP-82	13605	947			SEC26-T17S-R12E
AMC 397100	MSP-83	13605	949			SEC26-T17S-R12E
AMC 397101	MSP-84	13605	951			SEC26-T17S-R12E
AMC 397102	MSP-85	13605	953			SEC25-T17S-R12E
AMC 397103	MSP-86	13605	955			SEC25-T17S-R12E
AMC 397104	MSP-87	13605	957			SEC25-T17S-R12E
AMC 397108	MSP-91	13605	965			SEC25-T17S-R12E
AMC 397109	MSP-92	13605	967			SEC25-T17S-R12E
AMC 397110	MSP-93	13605	969			SEC25-T17S-R12E
AMC 397111	MSP-94	13605	971			SEC25-T17S-R12E
AMC 397112	MSP-95	13605	973			SEC30-T17S-R13E
AMC 397113	MSP-96	13605	975			SEC30-T17S-R13E
AMC 397114	MSP-97	13605	977			SEC30-T17S-R13E
AMC 397115	MSP-98	13605	979			SEC30-T17S-R13E
AMC 397116	MSP-99	13605	981			SEC01-T18S-R12E

Date: 10/30/2017

Page 11

EXHIBIT A

County: Pima

State: AZ

BLM Serial #	Claim Name	Original Recording		Amended Recording		Location
		Recording #	Page #	Recording #	Page #	
AMC 397117	MSP-100	13605	983			SEC01-T18S-R12E
AMC 397118	MSP-101	13605	985			SEC20-T17S-R13E
AMC 397119	MSP-102	13605	987			SEC20-T17S-R13E
AMC 397120	MSP-103	13605	989			SEC20-T17S-R13E
AMC 397121	MSP-104	13605	991			SEC20-T17S-R13E
AMC 397122	MSP-105	13605	993			SEC20-T17S-R13E
AMC 397123	MSP-106	13605	995			SEC20-T17S-R13E
AMC 397124	MSP-107	13605	997			SEC20-T17S-R13E
AMC 397125	MSP-108	13605	999			SEC20-T17S-R13E
AMC 397126	MSP-109	13605	1001			SEC20-T17S-R13E
AMC 397127	MSP-110	13605	1003			SEC20-T17S-R13E
AMC 397128	MSP-111	13605	1005			SEC20-T17S-R13E
AMC 397129	MSP-112	13605	1007			SEC20-T17S-R13E
AMC 397130	MSP-113	13605	1009			SEC20-T17S-R13E
AMC 397131	MSP-114	13605	1011			SEC20-T17S-R13E
AMC 397132	MSP-115	13605	1013			SEC20-T17S-R13E
AMC 397133	MSP-116	13605	1015			SEC20-T17S-R13E
AMC 397134	MSP-117	13605	1017			SEC20-T17S-R13E
AMC 397135	MSP-118	13605	1019			SEC20-T17S-R13E
AMC 397136	MSP-119	13605	1021			SEC20-T17S-R13E
AMC 397137	MSP-120	13605	1023			SEC20-T17S-R13E
AMC 397138	MSP-121	13605	1025			SEC20-T17S-R13E
AMC 397139	MSP-122	13605	1027			SEC20-T17S-R13E
AMC 397140	MSP-123	13605	1029			SEC20-T17S-R13E
AMC 397141	MSP-124	13605	1031			SEC20-T17S-R13E
AMC 397142	MSP-125	13605	1033			SEC20-T17S-R13E
AMC 397143	MSP-126	13605	1035			SEC20-T17S-R13E
AMC 397144	MSP-127	13605	1037			SEC20-T17S-R13E
AMC 397145	MSP-128	13605	1039			SEC21-T17S-R13E
AMC 397146	MSP-129	13605	1041			SEC20-T17S-R13E
AMC 397147	MSP-130	13605	1043			SEC21-T17S-R13E
AMC 397148	MSP-131	13605	1045			SEC20-T17S-R13E
AMC 397149	MSP-132	13605	1047			SEC21-T17S-R13E
AMC 397150	MSP-133	13605	1049			SEC21-T17S-R13E
AMC 397152	MSP-135	13605	1053			SEC21-T17S-R13E
AMC 397154	MSP-137	13605	1057			SEC21-T17S-R13E
AMC 399774	JHS-1	13763	3018			SEC30-T17S-R13E
AMC 399775	JHS-2	13763	3020			SEC30-T17S-R13E

Date: 10/30/2017

EXHIBIT A

County: Pima

State: AZ

<u>BLM Serial #</u>	<u>Claim Name</u>	<u>Original Recording</u>		<u>Amended Recording</u>		<u>Location</u>
		<u>Recording #</u>	<u>Page #</u>	<u>Recording #</u>	<u>Page #</u>	
AMC 399776	JHS-3	13763	3022			SEC30-T17S-R13E
AMC 399777	JHS-4	13763	3024			SEC30-T17S-R13E
AMC 399778	JHS-5	13763	3026			SEC30-T17S-R13E
AMC 399779	JHS-6	13763	3028			SEC30-T17S-R13E
AMC 399780	JHS-7	13763	3030			SEC30-T17S-R13E
AMC 399781	JHS-8	13763	3032			SEC30-T17S-R13E
AMC 399782	JHS-9	13763	3034			SEC30-T17S-R13E
AMC 399783	JHS-10	13763	3036			SEC30-T17S-R13E
AMC 399784	JHS-11	13763	3038			SEC30-T17S-R13E
AMC 399785	JHS-12	13763	3040			SEC30-T17S-R13E
AMC 399786	JHS-13	13763	3042			SEC25-T17S-R12E
AMC 399787	JHS-14	13763	3044			SEC01-T18S-R12E
AMC 399788	JHS-15	13763	3046			SEC01-T18S-R12E
AMC 399789	JHS-16	13763	3048			SEC01-T18S-R12E
AMC 399790	JHS-17	13763	3050			SEC12-T18S-R12E
AMC 399791	JHS-18	13763	3052			SEC12-T18S-R12E
AMC 399792	JHS-19	13763	3054			SEC27-T17S-R13E
AMC 399793	JHS-20	13763	3056			SEC27-T17S-R13E
AMC 399794	JHS-21	13763	3058			SEC27-T17S-R13E
AMC 399795	JHS-22	13763	3060			SEC34-T17S-R12E
AMC 399796	JHS-23	13763	3062			SEC34-T17S-R13E
AMC 399797	JHS-24	13763	3064			SEC34-T17S-R13E
AMC 399798	JHS-25	13763	3066			SEC34-T17S-R13E
AMC 399799	JHS-26	13763	3068			SEC34-T17S-R13E
AMC 399800	JHS-27	13763	3070			SEC25-T17S-R12E
AMC 401702	MSP 88	13871	1145			SEC25-T17S-R12E
AMC 401703	MSP 89	13871	1143			SEC25-T17S-R12E
AMC 401704	MSP 90	13871	1141			SEC25-T17S-R12E
AMC 416258	ARNI-21	20121710268				SEC07-T18S-R13E
AMC 416259	ARNI-22	20121710269				SEC07-T18S-R13E
AMC 416260	ARNI-23	20121710270				SEC07-T18S-R13E
AMC 416261	ARNI-24	20121710271				SEC07-T18S-R13E
AMC 416262	ARNI-26	20121710272				SEC01-T18S-R12E
AMC 416263	ARNI-29	20121710273				SEC04-T18S-R12E
AMC 421078	ARNI-4	20130370748				SEC36-T17S-R12E
AMC 421079	ARNI-11	20130370749				SEC36-T17S-R12E
AMC 421080	DAN-1	20130370750				SEC36-T17S-R12E
AMC 421081	DAN-2	20130370751				SEC36-T17S-R12E

Date: 10/30/2017

EXHIBIT A

County: Pima

State: AZ

<u>BLM Serial #</u>	<u>Claim Name</u>	<u>Original Recording</u>		<u>Amended Recording</u>		<u>Location</u>
		<u>Recording #</u>	<u>Page #</u>	<u>Recording #</u>	<u>Page #</u>	
AMC 421082	DIANA-1	20130370752				SEC36-T17S-R12E
AMC 421083	DIANA-2	20130370753				SEC36-T17S-R12E
AMC 421084	DIANA-3	20130370754				SEC36-T17S-R12E
AMC 421085	DIANA-4	20130370755				SEC36-T17S-R12E
AMC 421086	DIANA-5	20130370756				SEC36-T17S-R12E
AMC 421087	DIANA-6	20130370757				SEC36-T17S-R12E
AMC 421088	DIANA-7	20130370758				SEC36-T17S-R12E
AMC 421089	DIANA-8	20130370759				SEC36-T17S-R12E
AMC 423776	TAMRA-3	20131900491				SEC04-T18S-R12E
AMC 426773	ARNI-1	20140450424				SEC04-T18S-R12E
AMC 426774	ARNI-2	20140450425				SEC04-T18S-R12E
AMC 426775	ARNI-3	20140450426				SEC04-T18S-R12E
AMC 426776	ARNI-5	20140450427				SEC04-T18S-R12E
AMC 426777	ARNI-6	20140450428				SEC04-T18S-R12E
AMC 426778	ARNI-7	20140450429				SEC04-T18S-R12E
AMC 426779	ARNI-8	20140450430				SEC05-T18S-R12E
AMC 426780	ARNI-9	20140450431				SEC05-T18S-R12E
AMC 426781	ARNI-10	20140450432				SEC05-T18S-R12E
AMC 426782	ARNI-12	20140450433				SEC05-T18S-R12E
AMC 426783	ARNI-13	20140450434				SEC04-T18S-R12E
AMC 426784	ARNI-14	20140450435				SEC04-T18S-R12E
AMC 426785	ARNI-15	20140450436				SEC04-T18S-R12E
AMC 426786	ARNI-16	20140450437				SEC03-T18S-R12E
AMC 426787	ARNI-17	20140450438				SEC10-T18S-R12E
AMC 426788	ARNI-18	20140450439				SEC09-T18S-R12E
AMC 426789	ARNI-19	20140450440				SEC10-T18S-R12E
AMC 426790	ARNI-20	20140450441				SEC15-T18S-R12E
AMC 426791	ARNI-25	20140450442				SEC15-T18S-R12E
AMC 426792	ARNI-27	20140450443				SEC15-T18S-R12E
AMC 426793	ARNI-28	20140450444				SEC15-T18S-R12E
AMC 426794	ARNI-30	20140450445				SEC15-T18S-R12E
AMC 426795	ARNI-31	20140450446				SEC16-T18S-R12E
AMC 426796	ARNI-32	20140450447				SEC22-T18S-R12E
AMC 426797	ARNI-33	20140450448				SEC22-T18S-R12E
AMC 426798	ARNI-34	20140450449				SEC17-T18S-R12E
AMC 426799	ARNI-35	20140450450				SEC17-T18S-R12E
AMC 426800	ARNI-36	20140450451				SEC17-T18S-R12E
AMC 426801	ARNI-37	20140450452				SEC10-T18S-R12E

EXHIBIT A

County: Pima

State: AZ

<u>BLM Serial #</u>	<u>Claim Name</u>	<u>Original Recording</u>		<u>Amended Recording</u>		<u>Location</u>
		<u>Recording #</u>	<u>Page #</u>	<u>Recording #</u>	<u>Page #</u>	
AMC 426802	ARNI-38	20140450453				SEC15-T18S-R12E
AMC 426803	ARNI-39	20140450454				SEC17-T18S-R12E
AMC 426804	SIR-43	20140450455				SEC04-T18S-R12E
AMC 426805	SIR-44	20140450456				SEC04-T18S-R12E
AMC 426806	SIR-45	20140450457				SEC03-T18S-R12E
AMC 428291	MSP-134R	20141570607				SEC21-T17S-R13E
AMC 428292	MSP-136R	20141570608				SEC21-T17S-R13E
AMC 428293	MSP-138R	20141570609				SEC21-T17S-R13E
AMC 429957	ARNI-40	20143230506				SEC05-T18S-R12E
AMC 429958	ARNI-41	20143230507				SEC05-T18S-R12E
AMC 429959	ARNI-42	20143230508				SEC10-T18S-R12E
AMC 432480	JD-1	20151560477				SEC04-T18S-R12E
AMC 432481	JD-2	20151560478				SEC04-T18S-R12E
AMC 432482	JD-3	20151560479				SEC04-T18S-R12E
AMC 432483	JD-4	20151560480				SEC04-T18S-R12E
AMC 432484	JD-5	20151560481				SEC04-T18S-R12E
AMC 432485	JD-6	20151560482				SEC04-T18S-R12E
AMC 438941	DLC-1	20162150608				SEC34-T17S-R12E
AMC 438942	DLC-2	20162150609				SEC34-T17S-R12E
AMC 438943	DLC-3	20162150610				SEC34-T17S-R12E
AMC 438944	DLC-4	20162150611				SEC34-T17S-R12E
AMC 438945	DLC-5	20162150612				SEC34-T17S-R12E
AMC 438946	DLC-6	20162150613				SEC34-T17S-R12E
AMC 438947	DLC-7	20162150614				SEC34-T17S-R12E
AMC 438948	DLC-8	20162150615				SEC34-T17S-R12E
AMC 438949	DLC-9	20162150616				SEC34-T17S-R12E
AMC 438950	DLC-10	20162150617				SEC35-T17S-R12E
AMC 441650	BFD-1	20170410409				SEC35-T17S-R12E
AMC 441651	BFD-2	20170410410				SEC35-T17S-R12E
AMC 444577	TAMRA-1R	20171500704				SEC04-T18S-R12E
AMC 444578	TAMRA-2R	20171500705				SEC04-T18S-R12E
No. Of Claims	543					

**United States Department of the Interior
Bureau of Land Management**

Receipt

DIV OF LANDS, MINRLS & ENERGY

ONE N CENTRAL AVE

PHOENIX, AZ 85004 -4427

Phone: 602-417-9200

No: 4219948

Transaction #: 4335137	
Date of Transaction: 07/26/2018	
CUSTOMER:	
FREEPORT MCMORAN INC 333 N CENTRAL AVE PHOENIX,AZ 85004-2121 US	

LINE #	QTY	DESCRIPTION	REMARKS	UNIT PRICE	TOTAL
1	1.00	LOCATABLE MINERALS / MINING CLAIMS- NOT NEW-UNADJUD,ONE AUTH NO. ONLY / MINING CLAIM MONEY RECEIVED CASES: AMC14600/\$84165.00	2019 MAINT (543)	- n/a -	84165.00
TOTAL:					\$84,165.00

PAYMENT INFORMATION					
1	AMOUNT:	84165.00	POSTMARKED:	N/A	
	TYPE:	CHECK	RECEIVED:	07/26/2018	
	CHECK NO:	0000901408			
	NAME:	FREEPORT MCMORAN INC 333 N CENTRAL AVE PHOENIX AZ 85004-2121 US			

REMARKS

This receipt was generated by the automated BLM Collections and Billing System and is a paper representation of a portion of the official electronic record contained therein.

14598
19084
19271

429957 396113
432480 396508 267423
438941 396630 343969
441650 397095 354965
444577 416258 389660
421078 390053

July 24, 2017

After recording, return to:
Freeport-McMoRan Inc.
Attn: C. Loder
333 North Central Avenue
Phoenix, AZ 85004

Bureau of Land Management
Department of the Interior
One N. Central Avenue
Phoenix, AZ 85004


**NOTICE OF INTENT TO HOLD MINING CLAIMS AND PAYMENT OF BLM
MAINTENANCE FEE**

Re: Payment of Annual Claim Maintenance Fee

Dear Sir or Madam:

423774 392440
426773 395460
428291 395849

This will serve as notice that Freeport-McMoRan Sierrita, Inc., whose address for purposes of this filing is Land and Water Department, 333 North Central Ave., Phoenix, Arizona 85004, intends to hold the mining claims and/or mill sites described on Exhibit A attached hereto for the assessment year ending at 12 o'clock, noon, on September 1, 2018 by payment of the annual maintenance fee of \$155 per claim or site. Payment of such amount is made herewith for such assessment year for each of the claims and sites, the name, and BLM serial number with the book and page or index number of recording of the location notice in the official records of Pima County, Arizona, of which, is set forth on Exhibit A attached hereto and by this reference incorporated herein.




Carolyn Loder for
Freeport-McMoRan Sierrita, Inc.


State of Arizona)
) ss.
County of Maricopa)

RECEIVED
MARICOPA COUNTY OFFICE
JUL 27 AM 10:07
PHOENIX, ARIZONA

The foregoing instrument was acknowledged before me on July 24th, 2017, by Carolyn Loder, on behalf of Freeport-McMoRan Sierrita, Inc.

(Seal)

 **STEPHANIE D. TURTON**
Notary Public - State of Arizona
MARICOPA COUNTY
My Commission Expires Nov. 18, 2019



Notary Public
My commission expires: 11/18/2019

ENTERED
JUL 28 2017
BY: RAM

EXHIBIT A

County: Pima

State: AZ

BLM Serial #	Claim Name	Original Recording		Amended Recording		Location
		Recording #	Page #	Recording #	Page #	
AMC 014600	ANTICIPATION #11	818	547	20140440026		SEC09-T18S-R12E
AMC 014610	BLACK JACK #1	77	289	2270	231	SEC07-T18S-R12E
AMC 014611	BLACK JACK #2	77	288	2280	467	SEC07-T18S-R12E
AMC 014612	BLACK JACK #3	77	287	2280	468	SEC07-T18S-R12E
AMC 014613	BLACK JACK #4	77	286	2280	469	SEC07-T18S-R12E
AMC 014614	BLACK JACK EXT. NO. 1	380	37	20140440027		SEC07-T18S-R12E
AMC 014615	BLACK JACK EXT. NO. 2	380	38	20140440028		SEC06-T18S-R12E
AMC 014616	BLUE BELL 1	808	587	20140440029		SEC10-T18S-R12E
AMC 014617	BLUE BELL 2	808	588	20140440030		SEC03-T18S-R12E
AMC 014618	BLUE BELL 3	808	589	20140440031		SEC03-T18S-R12E
AMC 014624	BLUE BELL 9	808	595	20140440032		SEC04-T18S-R12E
AMC 014628	BLUE BELL 13	808	599	20140440033		SEC04-T18S-R12E
AMC 014638	BOUNDARY #7	1340	322			SEC22-T18S-R12E
AMC 014639	BOUNDARY #8	1340	323			SEC22-T18S-R12E
AMC 014640	BOUNDARY #9	1340	324			SEC22-T18S-R12E
AMC 014641	BOUNDARY #10	1340	325			SEC22-T18S-R12E
AMC 014642	BOUNDARY #11	1340	326			SEC22-T18S-R12E
AMC 014643	BOUNDARY #12	1340	327			SEC22-T18S-R12E
AMC 014644	BOUNDARY #13	1340	328			SEC22-T18S-R12E
AMC 014645	BOUNDARY #14	1340	329			SEC22-T18S-R12E
AMC 014646	BOUNDARY #15	1340	330			SEC22-T18S-R12E
AMC 014647	BOUNDARY #16	1340	331			SEC22-T18S-R12E
AMC 014648	BOUNDARY #17	1340	332			SEC22-T18S-R12E
AMC 014649	BOUNDARY #18	1340	333			SEC22-T18S-R12E
AMC 014650	BOUNDARY #19	1340	334			SEC22-T18S-R12E
AMC 014651	BOUNDARY #20	1340	335			SEC22-T18S-R12E
AMC 014652	BOUNDARY #21	1340	336			SEC22-T18S-R12E
AMC 014653	BOUNDARY #22	1340	337			SEC22-T18S-R12E
AMC 014654	BOUNDARY #23 FRACTION	1340	338	20140440034		SEC22-T18S-R12E
AMC 014655	BOUNDARY #24 FRACTION	1340	339	20140440035		SEC22-T18S-R12E
AMC 014657	COPPER EMPIRE #2	638	148	20140440036		SEC09-T18S-R12E
AMC 014658	COPPER EMPIRE #3	817	51	1306	308	SEC09-T18S-R12E
AMC 014659	COPPER EMPIRE #4	817	52	1306	309	SEC09-T18S-R12E
AMC 014660	COPPER EMPIRE #5	817	53	1306	310	SEC09-T18S-R12E
AMC 014661	COPPER EMPIRE #6	817	54	1306	311	SEC09-T18S-R12E
AMC 014662	COPPER EMPIRE #7	817	55	2838	178	SEC09-T18S-R12E

RECEIVED
PIMA AZ STATE OFFICE

EXHIBIT A

County: Pima

State: AZ

BLM Serial #	Claim Name	Original Recording		Amended Recording		Location
		Recording #	Page #	Recording #	Page #	
AMC 014663	COPPER EMPIRE #8	817	56	1306	313	SEC09-T18S-R12E
AMC 014664	COPPER EMPIRE #9	817	57	2838	179	SEC04-T18S-R12E
AMC 014665	COPPER EMPIRE #10	817	58	20140440037		SEC10-T18S-R12E
AMC 014666	COPPER GIANT #1	638	139	20140440038		SEC05-T18S-R12E
AMC 014667	COPPER GIANT #2	638	140	20140440039		SEC04-T18S-R12E
AMC 014670	COPPER GIANT #5	638	143	20140440040		SEC05-T18S-R12E
AMC 014671	COPPER GIANT #6	638	144	2731	376	SEC05-T18S-R12E
AMC 014672	COPPER GIANT #7	638	145	2731	377	SEC05-T18S-R12E
AMC 014673	COPPER GIANT #8	638	146	2731	378	SEC05-T18S-R12E
AMC 014674	COPPER JOHN EXTENSION #19	580	199	20140440041		SEC20-T18S-R12E
AMC 014679	COPPER JOHN EXTENSION #26	580	206	20140440042		SEC17-T18S-R12E
AMC 014680	COPPER JOHN EXTENSION #27	580	207	20140440043		SEC20-T18S-R12E
AMC 014685	COPPER JOHN EXTENSION #35	580	215	1049	251	SEC17-T18S-R12E
AMC 014686	COPPER JOHN EXTENSION #42	784	59	2740	104	SEC09-T18S-R12E
AMC 014687	COPPER JOHN EXTENSION #43	784	60	2740	105	SEC09-T18S-R12E
AMC 014688	DEC NO. 1	2241	152			SEC07-T18S-R12E
AMC 014689	DEC NO. 2	2241	153			SEC07-T18S-R12E
AMC 014690	ESCONDIDO #1	76	623	1742	78	SEC18-T18S-R12E
AMC 014691	FRIJOLE	76	547	2965	149	SEC17-T18S-R12E
AMC 014692	HOPE #1	1469	28			SEC07-T18S-R12E
AMC 014693	HOPE #2	1469	27			SEC18-T18S-R12E
AMC 014694	JULY NO 1	2331	293			SEC18-T18S-R12E
AMC 014695	JULY NO 2	2331	292			SEC18-T18S-R12E
AMC 014697	LUCKY BOY #1	76	547	1742	76	SEC18-T18S-R12E
AMC 014698	MAY 1	1756	197	2838	177	SEC09-T18S-R12E
AMC 014699	MAY BIRD #2	890	286	2485	333	SEC12-T18S-R11E
AMC 014700	MAY BIRD #3	890	287	2485	334	SEC12-T18S-R11E
AMC 014701	MAY BIRD #4	890	288	2485	335	SEC12-T18S-R11E
AMC 014702	MAY BIRD #5	890	289	2485	336	SEC12-T18S-R11E
AMC 014703	MAY BIRD #6	890	290	2485	337	SEC12-T18S-R11E
AMC 014704	MAY BIRD #7	890	291	2485	338	SEC12-T18S-R11E
AMC 014705	MAY BIRD #9	977	133	2485	339	SEC12-T18S-R11E
AMC 014706	MAY BIRD #10	977	134	2485	340	SEC12-T18S-R11E
AMC 014707	MAY BIRD #11	977	135	2485	341	SEC11-T18S-R11E
AMC 014708	MAY BIRD #16	977	140	2485	342	SEC12-T18S-R11E

Date: 6/15/2017

RECEIVED
CLM AZ STATE OFFICE

EXHIBIT A

County: Pima

State: AZ

BLM Serial #	Claim Name	Original Recording		Amended Recording		Location
		Recording #	Page #	Recording #	Page #	
AMC 014709	MAY BIRD #17	977	141	2485	343	SEC12-T18S-R11E
AMC 014710	MAY BIRD #18	977	142	2485	344	SEC12-T18S-R11E
AMC 014711	MAY BIRD #19	977	143	2485	345	SEC12-T18S-R11E
AMC 014712	MAY BIRD #21	977	145	2485	346	SEC07-T18S-R12E
AMC 014713	MAY BIRD #36	1484	547	2485	347	SEC13-T18S-R11E
AMC 014714	MAY BIRD #37	1484	548	2485	348	SEC07-T18S-R12E
AMC 014715	MAY BIRD #38	1484	549	2485	349	SEC13-T18S-R11E
AMC 014716	MAY BIRD #39	1484	550	2485	350	SEC18-T18S-R12E
AMC 014717	MAY BIRD #40	1484	551	2485	351	SEC13-T18S-R11E
AMC 014718	MAY BIRD #41	1484	552	2485	352	SEC18-T18S-R12E
AMC 014719	MAY BIRD #42	1484	553	2485	353	SEC18-T18S-R12E
AMC 014720	MAY BIRD #43	1484	554	2485	354	SEC18-T18S-R12E
AMC 014721	MAY BIRD #44	1484	555	2485	355	SEC18-T18S-R12E
AMC 014722	MAY BIRD #51	1484	562	2485	356	SEC07-T18S-R12E
AMC 014723	MAY BIRD #52	1484	563	2485	357	SEC12-T18S-R11E
AMC 014724	MAY BIRD #58	1484	569	2485	358	SEC06-T18S-R12E
AMC 014725	MAY BIRD #59	1484	570	20140440044		SEC06-T18S-R12E
AMC 014726	MAY BIRD #60	1484	571	2485	360	SEC06-T18S-R12E
AMC 014727	MAY BIRD #62	1484	573	2485	361	SEC06-T18S-R12E
AMC 014728	MONZONITE NO. 1	1602	116			SEC04-T18S-R12E
AMC 014729	NEW YEARS EVE EXT. #12	638	131	2731	379	SEC09-T18S-R12E
AMC 014730	NEW YEARS EVE EXT. #13	638	132	2731	380	SEC09-T18S-R12E
AMC 014731	NEW YEARS EVE EXT. #14	641	66	2731	381	SEC09-T18S-R12E
AMC 014732	NEW YEARS EVE EXT. #15	638	133	2731	382	SEC09-T18S-R12E
AMC 014733	NEW YEARS EVE EXT. #16	638	138	2747	206	SEC08-T18S-R12E
AMC 014734	NEW YEARS EVE EXT. #17	638	129	2731	384	SEC08-T18S-R12E
AMC 014735	NEW YEARS EVE EXT. #18	638	135	2731	385	SEC08-T18S-R12E
AMC 014736	NEW YEARS EVE EXT. #19	638	130	2731	386	SEC09-T18S-R12E
AMC 014737	NEW YEARS EVE EXT. #20	638	134	2731	387	SEC08-T18S-R12E
AMC 014738	NEW YEARS EVE EXT. #21	638	137	2731	388	SEC04-T18S-R12E
AMC 014739	NEW YEARS EVE EXT. #22	638	136	2747	205	SEC08-T18S-R12E
AMC 014750	OCTOBER NO. 2	2469	245			SEC12-T18S-R12E

Date: 6/15/2017

EXHIBIT A

County: Pima

State: AZ

BLM Serial #	Claim Name	Original Recording		Amended Recording		Location
		Recording #	Page #	Recording #	Page #	
AMC 014751	PANA BLANCA EXT. NO. 1	784	62	20140440051		SEC06-T18S-R12E
AMC 014752	PANA BLANCA EXT. NO. 2	784	63	20140440052		SEC07-T18S-R12E
AMC 014753	PANA BLANCA EXT. NO. 3	784	64	20140440053		SEC06-T18S-R12E
AMC 014754	PANA BLANCA EXT. NO. 4	784	65	2379	304	SEC06-T18S-R12E
AMC 014755	PANA BLANCA EXT. NO. 5	784	66	20140440054		SEC07-T18S-R12E
AMC 014756	PANA BLANCA EXTENTION #6	784	68	2379	306	SEC07-T18S-R12E
AMC 014757	PANA BLANCA EXTENTION #7	784	67	2556	375	SEC07-T18S-R12E
AMC 014758	PANA BLANCA EXT. NO. 8	784	69	2379	308	SEC12-T18S-R11E
AMC 014759	P. B. NO. 2	2314	299	20140440055		SEC07-T18S-R12E
AMC 014761	P. B. NO. 8	2380	290			SEC08-T18S-R12E
AMC 014763	PLADA #1	2731	365			SEC08-T18S-R12E
AMC 014764	PLADA #2	2731	366			SEC09-T18S-R12E
AMC 014765	PLADA #3	2731	367	2747	207	SEC08-T18S-R12E
AMC 014766	PLADA #4	2731	368			SEC09-T18S-R12E
AMC 014767	PLADA #5	2731	369			SEC09-T18S-R12E
AMC 014768	PLADA #6	2731	370	2769	82	SEC09-T18S-R12E
AMC 014769	QUARTZ HILL #3	1648	596	2485	362	SEC18-T18S-R12E
AMC 014771	RED HILL EXTENSION #2	512	412	20140440056		SEC20-T18S-R12E
AMC 014772	RED HILL EXTENSION #3	512	413	1049	254	SEC20-T18S-R12E
AMC 014773	RED HILL EXTENSION #6	646	241	20140440057		SEC17-T18S-R12E
AMC 014778	RED HILL EXTENSION #13	646	247	1049	256	SEC17-T18S-R12E
AMC 014779	RED HILL EXTENSION #17	821	78	1049	257	SEC17-T18S-R12E
AMC 014781	RESERVE NO. 7	822	486	20140440058		SEC10-T18S-R12E
AMC 014782	RESERVE NO. 8	822	487			SEC10-T18S-R12E
AMC 014783	RESERVE NO. 9	822	488	20140440059		SEC10-T18S-R12E
AMC 014784	RESERVE NO. 10	822	489			SEC10-T18S-R12E
AMC 014786	RESERVE NO. 12	822	491			SEC10-T18S-R12E
AMC 014787	RESERVE NO. 13	822	492	20140440060		SEC15-T18S-R12E
AMC 014788	RESERVE NO. 14	822	493			SEC10-T18S-R12E
AMC 014798	RESERVE #24	923	583	20140440061		SEC15-T18S-R12E
AMC 014799	RESERVE #25	923	584	20140440062		SEC15-T18S-R12E

Date: 6/15/2017

RECEIVED
PIMA COUNTY
SUN JUL 17 10:07 AM '17

EXHIBIT A

County: Pima

State: AZ

BLM Serial #	Claim Name	Original Recording		Amended Recording		Location
		Recording #	Page #	Recording #	Page #	
AMC 014801	RESERVE #27	923	586	20140440063		SEC15-T18S-R12E
AMC 014802	RESERVE #28	923	587	20140440064		SEC15-T18S-R12E
AMC 014803	RESERVE #29	935	566			SEC15-T18S-R12E
AMC 014804	RESERVE #30	923	588			SEC15-T18S-R12E
AMC 014805	RESERVE #31	923	589	20140440065		SEC15-T18S-R12E
AMC 014806	RESERVE #32	923	590			SEC15-T18S-R12E
AMC 014809	RESERVE NO. 36 FRACTION	2302	215			SEC15-T18S-R12E
AMC 014810	RESERVE NO. 37 FRACTION	2302	216			SEC15-T18S-R12E
AMC 014811	RESERVE NO. 38 FRACTION	2302	217			SEC15-T18S-R12E
AMC 014812	RESERVE NO. 39 FRACTION	2302	218			SEC15-T18S-R12E
AMC 014813	SEPT. NO 4	2331	291			SEC06-T18S-R12E
AMC 014814	SEPT. NO 5	2331	290			SEC12-T18S-R11E
AMC 014815	SEPT. NO 6	2331	289			SEC12-T18S-R11E
AMC 014835	VIRGINIA #1	1734	53	1746	522	SEC17-T18S-R12E
AMC 014836	VIRGINIA #2	1734	54	1746	523	SEC17-T18S-R12E
AMC 014837	VIRGINIA #3	1734	55	1746	524	SEC17-T18S-R12E
AMC 19084	Rich 1	3934	532			SEC34-T17S-R13E
AMC 19086	Rich 3	3934	534			SEC34-T17S-R13E
AMC 19088	Rich 5	3934	536			SEC34-T17S-R13E
AMC 19090	Rich 7	3934	538			SEC34-T17S-R13E
AMC 19092	Rich 9	3934	540			SEC27-T17S-R13E
AMC 19094	Rich 11	3934	542			SEC27-T17S-R13E
AMC 19096	Rich 13	2233	16			SEC27-T17S-R13E
AMC 19098	Rich 15	2233	18			SEC27-T17S-R13E
AMC 19100	Rich 17	2233	20			SEC27-T17S-R13E
AMC 19102	Rich 19	3934	544			SEC27-T17S-R13E
AMC 19104	Rich 21	3934	546			SEC27-T17S-R13E
AMC 19106	Rich 23	3934	548			SEC27-T17S-R13E
AMC 19108	Rich 25	3934	550			SEC27-T17S-R13E
AMC 19110	Rich 27	3934	552			SEC34-T17S-R13E
AMC 19111	Rich 28	3934	553			SEC34-T17S-R13E
AMC 19112	Rich 29	3934	554			SEC34-T17S-R13E
AMC 19114	Rich 31	3934	556			SEC34-T17S-R13E
AMC 19115	Rich 32	3934	557			SEC34-T17S-R13E
AMC 19278	Eric 10	2220	175			SEC34-T17S-R13E
AMC 19280	Eric 12	2220	177			SEC34-T17S-R13E

Date: 6/15/2017

RECEIVED
PIMA COUNTY OFFICE

EXHIBIT A

County: Pima

State: AZ

BLM Serial #	Claim Name	Original Recording		Amended Recording		Location
		Recording #	Page #	Recording #	Page #	
AMC 19282	Eric 14	2220	179			SEC34-T17S-R13E
AMC 19284	Eric 16	2220	181			SEC34-T17S-R13E
AMC 19286	Eric 18	3934	527			SEC34-T17S-R13E
AMC 19292	Eric 24	2220	189			SEC34-T17S-R13E
AMC 19294	Eric 26	2220	191			SEC34-T17S-R13E
AMC 19296	Eric 28	2220	193			SEC34-T17S-R13E
AMC 19298	Eric 30	2220	195			SEC34-T17S-R13E
AMC 19300	Eric 32	2220	197			SEC27-T17S-R13E
AMC 19302	Eric 34	2220	199			SEC27-T17S-R13E
AMC 19304	Eric 36	2220	201			SEC27-T17S-R13E
AMC 19306	Eric 38	2220	203			SEC27-T17S-R13E
AMC 19308	Eric 40	2220	205			SEC27-T17S-R13E
AMC 19310	Eric 42	2220	207			SEC27-T17S-R13E
AMC 19314	Eric 46	2238	305			SEC27-T17S-R13E
AMC 19316	Eric 48	2238	303			SEC27-T17S-R13E
AMC 19318	Eric 50	2238	301			SEC27-T17S-R13E
AMC 267429	COPPER EMPIRE #1	8011	2127			SEC09-T18S-R12E
AMC 343975	OXIDE 7	10401	217	20140440045		SEC05-T18S-R12E
AMC 343976	OXIDE 8	10401	219	20140440046		SEC05-T18S-R12E
AMC 343979	OXIDE 11	10401	225	20140440047		SEC05-T18S-R12E
AMC 343980	OXIDE 12	10401	227	20140440048		SEC05-T18S-R12E
AMC 343983	OXIDE 15	10401	233	20140440049		SEC05-T18S-R12E
AMC 343995	OXIDE 27	10401	257	20140440050		SEC05-T18S-R12E
AMC 343996	OXIDE 28	10401	259			SEC05-T18S-R12E
AMC 343997	OXIDE 29	10401	261			SEC05-T18S-R12E
AMC 343998	OXIDE 30	10401	263			SEC05-T18S-R12E
AMC 343999	OXIDE 31	10401	265			SEC05-T18S-R12E
AMC 354965	JAKE #1	11455	2469			SEC11-T18S-R12E
AMC 354966	JAKE #2	11455	2471			SEC11-T18S-R12E
AMC 354967	JAKE #3	11455	2473			SEC11-T18S-R12E
AMC 354968	JAKE #4	11455	2475			SEC11-T18S-R12E
AMC 354969	JAKE #5	11455	2477	13425	16	SEC11-T18S-R12E
AMC 354970	JAKE #6	11455	2479	13425	18	SEC11-T18S-R12E
AMC 354971	JAKE #7	11455	2481	13425	20	SEC11-T18S-R12E
AMC 354972	JAKE #8	11455	2483			SEC11-T18S-R12E
AMC 354973	JAKE #9	11455	2485			SEC11-T18S-R12E
AMC 354974	JAKE #10	11455	2487			SEC11-T18S-R12E
AMC 354975	JAKE #11	11455	2489			SEC11-T18S-R12E

Date: 6/15/2017

EXHIBIT A

County: Pima

State: AZ

BLM Serial #	Claim Name	Original Recording		Amended Recording		Location
		Recording #	Page #	Recording #	Page #	
AMC 354976	JAKE #12	11455	2491			SEC11-T18S-R12E
AMC 354977	JAKE #13	11455	2493	13425	22	SEC11-T18S-R12E
AMC 354978	JAKE #14	11455	2495	13425	24	SEC11-T18S-R12E
AMC 354979	JAKE #15	11455	2497	13425	26	SEC11-T18S-R12E
AMC 354980	JAKE #16	11455	2499	13425	28	SEC12-T18S-R12E
AMC 354981	JAKE #17	11455	2501	13425	30	SEC12-T18S-R12E
AMC 354982	JAKE #18	11455	2503	13425	32	SEC12-T18S-R12E
AMC 354983	JAKE #19	11455	2505	13425	34	SEC12-T18S-R12E
AMC 354984	JAKE #20	11455	2507	13425	36	SEC12-T18S-R12E
AMC 354985	JAKE #21	11455	2509	13425	38	SEC12-T18S-R12E
AMC 354986	JAKE #22	11455	2511	13425	40	SEC12-T18S-R12E
AMC 354987	JAKE #23	11455	2513	13425	42	SEC12-T18S-R12E
AMC 354988	JAKE #24	11455	2515	13425	44	SEC12-T18S-R12E
AMC 354989	JAKE #25	11455	2517	13425	46	SEC12-T18S-R12E
AMC 354990	JAKE #26	11455	2519	13425	48	SEC12-T18S-R12E
AMC 354992	JAKE #28	11455	2523	13425	50	SEC12-T18S-R12E
AMC 354993	JAKE #29	11455	2525	13425	52	SEC12-T18S-R12E
AMC 354994	JAKE #30	11455	2527	13425	54	SEC12-T18S-R12E
AMC 354995	JAKE #31	11455	2529	13425	56	SEC12-T18S-R12E
AMC 354996	JAKE #32	11455	2531	13425	58	SEC12-T18S-R12E
AMC 354997	JAKE #33	11455	2533	13425	60	SEC12-T18S-R12E
AMC 354998	JAKE #34	11455	2535	13425	62	SEC12-T18S-R12E
AMC 354999	JAKE #35	11455	2537	13478	4	SEC12-T18S-R12E
AMC 355000	JAKE #36	11455	2539	13478	2	SEC12-T18S-R12E
AMC 389694	SIR #35	13245	621			SEC01-T18S-R12E
AMC 389695	SIR #36	13245	623			SEC01-T18S-R12E
AMC 389696	SIR #37	13245	625			SEC04-T18S-R12E
AMC 389697	SIR #38	13245	627			SEC04-T18S-R12E
AMC 389698	SIR #39	13245	629			SEC04-T18S-R12E
AMC 389699	SIR #40	13245	631			SEC04-T18S-R12E
AMC 389700	SIR #41	13245	633			SEC04-T18S-R12E
AMC 389701	SIR #42	13245	635			SEC04-T18S-R12E
AMC 390053	BND #1	13258	219			SEC23-T18S-R12E
AMC 390054	BND #2	13258	221			SEC23-T18S-R12E
AMC 390055	BND #3	13258	223			SEC23-T18S-R12E
AMC 390056	BND #4	13258	225			SEC23-T18S-R12E
AMC 390057	BND #5	13258	227			SEC23-T18S-R12E
AMC 390058	BND #6	13258	229			SEC23-T18S-R12E

EXHIBIT A

County: Pima

State: AZ

BLM Serial #	Claim Name	Original Recording		Amended Recording		Location
		Recording #	Page #	Recording #	Page #	
AMC 390059	BND #7	13258	231			SEC23-T18S-R12E
AMC 392440	CGO-1	13312	161			SEC05-T18S-R12E
AMC 394411	ANT-5	13373	37			SEC10-T18S-R12E
AMC 395462	JAKE #27R	13442	8			SEC12-T18S-R12E
AMC 395849	SIR #44	13477	139			SEC02-T18S-R12E
AMC 395850	SIR #45	13477	141			SEC02-T18S-R12E
AMC 395851	SIR #46	13477	143			SEC02-T18S-R12E
AMC 395852	SIR #47	13477	145			SEC02-T18S-R12E
AMC 395853	SIR #48	13477	147			SEC02-T18S-R12E
AMC 395854	SIR #49	13477	149			SEC02-T18S-R12E
AMC 395855	SIR #50	13477	151			SEC01-T18S-R12E
AMC 395856	SIR #51	13477	153			SEC01-T18S-R12E
AMC 395857	SIR #52	13477	155			SEC01-T18S-R12E
AMC 395858	SIR #53	13477	157			SEC01-T18S-R12E
AMC 395859	SIR #54	13477	159			SEC12-T18S-R12E
AMC 395860	SIR #55	13477	161			SEC12-T18S-R12E
AMC 395861	SIR #56	13477	163			SEC12-T18S-R12E
AMC 395862	SIR #57	13477	165			SEC12-T18S-R12E
AMC 395863	SIR #58	13477	167			SEC01-T18S-R12E
AMC 396113	TATE-1	13496	484			SEC04-T18S-R12E
AMC 396114	TATE-2	13496	486			SEC04-T18S-R12E
AMC 396115	TATE-3	13496	488			SEC04-T18S-R12E
AMC 396116	TATE-4	13496	490			SEC04-T18S-R12E
AMC 396508	CONHILL-1R	13543	290			SEC18-T18S-R12E
AMC 396509	MSP-1	13543	292			SEC35-T17S-R12E
AMC 396510	MSP-2	13543	294			SEC35-T17S-R12E
AMC 396511	MSP-3	13543	296			SEC35-T17S-R12E
AMC 396512	MSP-4	13543	298			SEC35-T17S-R12E
AMC 396513	MSP-5	13543	300			SEC35-T17S-R12E
AMC 396514	MSP-6	13543	302			SEC35-T17S-R12E
AMC 396515	MSP-7	13543	304			SEC35-T17S-R12E
AMC 396516	MSP-8	13543	306			SEC35-T17S-R12E
AMC 396517	MSP-9	13543	308			SEC35-T17S-R12E
AMC 396518	MSP-10	13543	310			SEC35-T17S-R12E
AMC 396519	MSP-11	13543	312			SEC35-T17S-R12E
AMC 396520	MSP-12	13543	314			SEC35-T17S-R12E
AMC 396521	MSP-13	13543	316			SEC35-T17S-R12E
AMC 396522	MSP-14	13543	318			SEC35-T17S-R12E

Date: 6/15/2017

RECEIVED
PIMA COUNTY CLERK'S OFFICE

EXHIBIT A

County: Pima

State: AZ

BLM Serial #	Claim Name	Original Recording		Amended Recording		Location
		Recording #	Page #	Recording #	Page #	
AMC 396523	MSP-15	13543	320			SEC35-T17S-R12E
AMC 396524	MSP-16	13543	322			SEC35-T17S-R12E
AMC 396525	MSP-17	13543	324			SEC35-T17S-R12E
AMC 396526	MSP-18	13543	326			SEC35-T17S-R12E
AMC 396527	MSP-19	13543	328			SEC35-T17S-R12E
AMC 396528	MSP-20	13543	330			SEC35-T17S-R12E
AMC 396529	MSP-21	13543	332			SEC35-T17S-R12E
AMC 396530	MSP-22	13543	334			SEC35-T17S-R12E
AMC 396531	MSP-23	13543	336			SEC26-T17S-R12E
AMC 396532	MSP-24	13543	338			SEC26-T17S-R12E
AMC 396533	MSP-25	13543	340			SEC26-T17S-R12E
AMC 396534	MSP-26	13543	342			SEC25-T17S-R12E
AMC 396535	MSP-27	13543	344			SEC25-T17S-R12E
AMC 396536	MSP-28	13543	346			SEC25-T17S-R12E
AMC 396537	MSP-29	13543	348			SEC25-T17S-R12E
AMC 396538	MSP-30	13543	350			SEC25-T17S-R12E
AMC 396539	MSP-31	13543	352			SEC25-T17S-R12E
AMC 396540	MSP-32	13543	354			SEC25-T17S-R12E
AMC 396541	MSP-33	13543	356			SEC25-T17S-R12E
AMC 396542	MSP-34	13543	358			SEC25-T17S-R12E
AMC 396543	MSP-35	13543	360			SEC25-T17S-R12E
AMC 396544	MSP-36	13543	362			SEC25-T17S-R12E
AMC 396545	MSP-37	13543	364			SEC25-T17S-R12E
AMC 396546	MSP-38	13543	366			SEC25-T17S-R12E
AMC 396547	MSP-39	13543	368			SEC25-T17S-R12E
AMC 396548	MSP-40	13543	370			SEC25-T17S-R12E
AMC 396549	MSP-41	13543	372			SEC25-T17S-R12E
AMC 396550	MSP-42	13543	374			SEC25-T17S-R12E
AMC 396551	MSP-43	13543	376			SEC25-T17S-R12E
AMC 396552	MSP-44	13543	378			SEC25-T17S-R12E
AMC 396553	MSP-45	13543	380			SEC25-T17S-R12E
AMC 396554	MSP-46	13543	382			SEC25-T17S-R12E
AMC 396555	MSP-47	13543	384			SEC25-T17S-R12E
AMC 396556	MSP-48	13543	386			SEC25-T17S-R12E
AMC 396557	MSP-49	13543	388			SEC25-T17S-R12E
AMC 396558	MSP-50	13543	390			SEC24-T17S-R12E
AMC 396559	MSP-51	13543	392			SEC24-T17S-R12E
AMC 396560	MSP-52	13543	394			SEC24-T17S-R12E

Date: 6/15/2017

RECEIVED
 PIMA COUNTY
 CLERK'S OFFICE
 6/15/2017

EXHIBIT A

County: Pima

State: AZ

BLM Serial #	Claim Name	Original Recording		Amended Recording		Location
		Recording #	Page #	Recording #	Page #	
AMC 396561	MSP-53	13543	396			SEC24-T17S-R12E
AMC 396562	MSP-54	13543	398			SEC24-T17S-R12E
AMC 396563	MSP-55	13543	400			SEC24-T17S-R12E
AMC 396564	MSP-56	13543	402			SEC24-T17S-R12E
AMC 396565	MSP-57	13543	404			SEC24-T17S-R12E
AMC 396566	MSP-58	13543	406			SEC24-T17S-R12E
AMC 396567	MSP-59	13543	408			SEC24-T17S-R12E
AMC 396630	MSP-60	13553	298			SEC24-T17S-R12E
AMC 396631	MSP-61	13553	300			SEC24-T17S-R12E
AMC 396632	MSP-62	13553	302			SEC24-T17S-R12E
AMC 396633	MSP-63	13553	304			SEC24-T17S-R12E
AMC 396634	MSP-64	13553	306			SEC24-T17S-R12E
AMC 396635	MSP-65	13553	308			SEC24-T17S-R12E
AMC 396636	MSP-66	13553	310			SEC24-T17S-R12E
AMC 396637	MSP-67	13553	312			SEC24-T17S-R12E
AMC 396638	MSP-68	13553	314			SEC24-T17S-R12E
AMC 396639	MSP-69	13553	316			SEC19-T17S-R13E
AMC 396640	MSP-70	13553	318			SEC19-T17S-R13E
AMC 396641	MSP-71	13553	320			SEC19-T17S-R13E
AMC 396642	MSP-72	13553	322			SEC19-T17S-R13E
AMC 396643	MSP-73	13553	324			SEC19-T17S-R13E
AMC 396644	MSP-74	13553	326			SEC19-T17S-R13E
AMC 396645	MSP-75	13553	328			SEC19-T17S-R13E
AMC 396646	MSP-76	13553	330			SEC35-T17S-R12E
AMC 396647	MSP-77	13553	332			SEC35-T17S-R12E
AMC 396648	RSR-6	13553	334			SEC26-T17S-R12E
AMC 396649	RSR-8	13553	336			SEC26-T17S-R12E
AMC 396650	RSR-10	13553	338			SEC26-T17S-R12E
AMC 396651	RSR-12	13553	295			SEC26-T17S-R12E
AMC 396652	RSR-14	13553	340			SEC26-T17S-R12E
AMC 396653	RSR-16	13553	342			SEC26-T17S-R12E
AMC 396654	RSR-18	13553	344			SEC26-T17S-R12E
AMC 396655	RSR-20	13553	346			SEC26-T17S-R12E
AMC 396656	RSR-22	13553	348			SEC26-T17S-R12E
AMC 396657	RSR-23	13553	350			SEC34-T17S-R12E
AMC 396658	RSR-24	13553	352			SEC26-T17S-R12E
AMC 396659	RSR-25	13553	354			SEC34-T17S-R12E
AMC 396660	RSR-26	13553	356			SEC34-T17S-R12E

Date: 6/15/2017

RECEIVED
 PIMA COUNTY
 7/10/2017

EXHIBIT A

County: Pima

State: AZ

BLM Serial #	Claim Name	Original Recording		Amended Recording		Location
		Recording #	Page #	Recording #	Page #	
AMC 396661	RSR-27	13553	358			SEC26-T17S-R12E
AMC 396662	RSR-28	13553	360			SEC26-T17S-R12E
AMC 396663	RSR-29	13553	362			SEC26-T17S-R12E
AMC 396664	RSR-30	13553	364			SEC26-T17S-R12E
AMC 396665	RSR-31	13553	366			SEC26-T17S-R12E
AMC 396666	RSR-32	13553	368			SEC26-T17S-R12E
AMC 396667	RSR-33	13553	370			SEC26-T17S-R12E
AMC 396668	RSR-34	13553	372			SEC26-T17S-R12E
AMC 396669	RSR-35	13553	374			SEC26-T17S-R12E
AMC 396670	RSR-36	13553	376			SEC26-T17S-R12E
AMC 396671	RSR-37	13553	378			SEC26-T17S-R12E
AMC 396672	RSR-38	13553	380			SEC26-T17S-R12E
AMC 396673	RSR-39	13553	382			SEC26-T17S-R12E
AMC 396674	RSR-40	13553	384			SEC26-T17S-R12E
AMC 396675	RSR-41	13553	386			SEC26-T17S-R12E
AMC 396676	RSR-42	13553	388			SEC26-T17S-R12E
AMC 396677	RSR-43	13553	390			SEC26-T17S-R12E
AMC 396678	RSR-44	13553	392			SEC26-T17S-R12E
AMC 396679	RSR-45	13553	394			SEC26-T17S-R12E
AMC 397095	MSP-78	13605	939			SEC26-T17S-R12E
AMC 397096	MSP-79	13605	941			SEC26-T17S-R12E
AMC 397097	MSP-80	13605	943			SEC26-T17S-R12E
AMC 397098	MSP-81	13605	945			SEC26-T17S-R12E
AMC 397099	MSP-82	13605	947			SEC26-T17S-R12E
AMC 397100	MSP-83	13605	949			SEC26-T17S-R12E
AMC 397101	MSP-84	13605	951			SEC26-T17S-R12E
AMC 397102	MSP-85	13605	953			SEC25-T17S-R12E
AMC 397103	MSP-86	13605	955			SEC25-T17S-R12E
AMC 397104	MSP-87	13605	957			SEC25-T17S-R12E
AMC 397108	MSP-91	13605	965			SEC25-T17S-R12E
AMC 397109	MSP-92	13605	967			SEC25-T17S-R12E
AMC 397110	MSP-93	13605	969			SEC25-T17S-R12E
AMC 397111	MSP-94	13605	971			SEC25-T17S-R12E
AMC 397112	MSP-95	13605	973			SEC30-T17S-R13E
AMC 397113	MSP-96	13605	975			SEC30-T17S-R13E
AMC 397114	MSP-97	13605	977			SEC30-T17S-R13E
AMC 397115	MSP-98	13605	979			SEC30-T17S-R13E
AMC 397116	MSP-99	13605	981			SEC01-T18S-R12E

Date: 6/15/2017

PIMA COUNTY RECEIVED
 JUN 15 2017
 10:00 AM

EXHIBIT A

County: Pima

State: AZ

BLM Serial #	Claim Name	Original Recording		Amended Recording		Location
		Recording #	Page #	Recording #	Page #	
AMC 397117	MSP-100	13605	983			SEC01-T18S-R12E
AMC 397118	MSP-101	13605	985			SEC20-T17S-R13E
AMC 397119	MSP-102	13605	987			SEC20-T17S-R13E
AMC 397120	MSP-103	13605	989			SEC20-T17S-R13E
AMC 397121	MSP-104	13605	991			SEC20-T17S-R13E
AMC 397122	MSP-105	13605	993			SEC20-T17S-R13E
AMC 397123	MSP-106	13605	995			SEC20-T17S-R13E
AMC 397124	MSP-107	13605	997			SEC20-T17S-R13E
AMC 397125	MSP-108	13605	999			SEC20-T17S-R13E
AMC 397126	MSP-109	13605	1001			SEC20-T17S-R13E
AMC 397127	MSP-110	13605	1003			SEC20-T17S-R13E
AMC 397128	MSP-111	13605	1005			SEC20-T17S-R13E
AMC 397129	MSP-112	13605	1007			SEC20-T17S-R13E
AMC 397130	MSP-113	13605	1009			SEC20-T17S-R13E
AMC 397131	MSP-114	13605	1011			SEC20-T17S-R13E
AMC 397132	MSP-115	13605	1013			SEC20-T17S-R13E
AMC 397133	MSP-116	13605	1015			SEC20-T17S-R13E
AMC 397134	MSP-117	13605	1017			SEC20-T17S-R13E
AMC 397135	MSP-118	13605	1019			SEC20-T17S-R13E
AMC 397136	MSP-119	13605	1021			SEC20-T17S-R13E
AMC 397137	MSP-120	13605	1023			SEC20-T17S-R13E
AMC 397138	MSP-121	13605	1025			SEC20-T17S-R13E
AMC 397139	MSP-122	13605	1027			SEC20-T17S-R13E
AMC 397140	MSP-123	13605	1029			SEC20-T17S-R13E
AMC 397141	MSP-124	13605	1031			SEC20-T17S-R13E
AMC 397142	MSP-125	13605	1033			SEC20-T17S-R13E
AMC 397143	MSP-126	13605	1035			SEC20-T17S-R13E
AMC 397144	MSP-127	13605	1037			SEC20-T17S-R13E
AMC 397145	MSP-128	13605	1039			SEC21-T17S-R13E
AMC 397146	MSP-129	13605	1041			SEC20-T17S-R13E
AMC 397147	MSP-130	13605	1043			SEC21-T17S-R13E
AMC 397148	MSP-131	13605	1045			SEC20-T17S-R13E
AMC 397149	MSP-132	13605	1047			SEC21-T17S-R13E
AMC 397150	MSP-133	13605	1049			SEC21-T17S-R13E
AMC 397152	MSP-135	13605	1053			SEC21-T17S-R13E
AMC 397154	MSP-137	13605	1057			SEC21-T17S-R13E
AMC 399774	JHS-1	13763	3018			SEC30-T17S-R13E
AMC 399775	JHS-2	13763	3020			SEC30-T17S-R13E

RECEIVED
PIMA AZ STATE OFFICE

EXHIBIT A

County: Pima

State: AZ

BLM Serial #	Claim Name	Original Recording		Amended Recording		Location
		Recording #	Page #	Recording #	Page #	
AMC 399776	JHS-3	13763	3022			SEC30-T17S-R13E
AMC 399777	JHS-4	13763	3024			SEC30-T17S-R13E
AMC 399778	JHS-5	13763	3026			SEC30-T17S-R13E
AMC 399779	JHS-6	13763	3028			SEC30-T17S-R13E
AMC 399780	JHS-7	13763	3030			SEC30-T17S-R13E
AMC 399781	JHS-8	13763	3032			SEC30-T17S-R13E
AMC 399782	JHS-9	13763	3034			SEC30-T17S-R13E
AMC 399783	JHS-10	13763	3036			SEC30-T17S-R13E
AMC 399784	JHS-11	13763	3038			SEC30-T17S-R13E
AMC 399785	JHS-12	13763	3040			SEC30-T17S-R13E
AMC 399786	JHS-13	13763	3042			SEC25-T17S-R12E
AMC 399787	JHS-14	13763	3044			SEC01-T18S-R12E
AMC 399788	JHS-15	13763	3046			SEC01-T18S-R12E
AMC 399789	JHS-16	13763	3048			SEC01-T18S-R12E
AMC 399790	JHS-17	13763	3050			SEC12-T18S-R12E
AMC 399791	JHS-18	13763	3052			SEC12-T18S-R12E
AMC 399792	JHS-19	13763	3054			SEC27-T17S-R13E
AMC 399793	JHS-20	13763	3056			SEC27-T17S-R13E
AMC 399794	JHS-21	13763	3058			SEC27-T17S-R13E
AMC 399795	JHS-22	13763	3060			SEC34-T17S-R12E
AMC 399796	JHS-23	13763	3062			SEC34-T17S-R13E
AMC 399797	JHS-24	13763	3064			SEC34-T17S-R13E
AMC 399798	JHS-25	13763	3066			SEC34-T17S-R13E
AMC 399799	JHS-26	13763	3068			SEC34-T17S-R13E
AMC 399800	JHS-27	13763	3070			SEC25-T17S-R12E
AMC 401702	MSP 88	13871	1145			SEC25-T17S-R12E
AMC 401703	MSP 89	13871	1143			SEC25-T17S-R12E
AMC 401704	MSP 90	13871	1141			SEC25-T17S-R12E
AMC 416258	ARNI-21	20121710268				SEC07-T18S-R13E
AMC 416259	ARNI-22	20121710269				SEC07-T18S-R13E
AMC 416260	ARNI-23	20121710270				SEC07-T18S-R13E
AMC 416261	ARNI-24	20121710271				SEC07-T18S-R13E
AMC 416262	ARNI-26	20121710272				SEC01-T18S-R12E
AMC 416263	ARNI-29	20121710273				SEC04-T18S-R12E
AMC 421078	ARNI-4	20130370748				SEC36-T17S-R12E
AMC 421079	ARNI-11	20130370749				SEC36-T17S-R12E
AMC 421080	DAN-1	20130370750				SEC36-T17S-R12E
AMC 421081	DAN-2	20130370751				SEC36-T17S-R12E

Date: 6/15/2017

EXHIBIT A

County: Pima

State: AZ

<u>BLM Serial #</u>	<u>Claim Name</u>	<u>Original Recording</u>		<u>Amended Recording</u>		<u>Location</u>
		<u>Recording #</u>	<u>Page #</u>	<u>Recording #</u>	<u>Page #</u>	
AMC 421082	DIANA-1	20130370752				SEC36-T17S-R12E
AMC 421083	DIANA-2	20130370753				SEC36-T17S-R12E
AMC 421084	DIANA-3	20130370754				SEC36-T17S-R12E
AMC 421085	DIANA-4	20130370755				SEC36-T17S-R12E
AMC 421086	DIANA-5	20130370756				SEC36-T17S-R12E
AMC 421087	DIANA-6	20130370757				SEC36-T17S-R12E
AMC 421088	DIANA-7	20130370758				SEC36-T17S-R12E
AMC 421089	DIANA-8	20130370759				SEC36-T17S-R12E
AMC 423776	TAMRA-3	20131900491				SEC04-T18S-R12E
AMC 426773	ARNI-1	20140450424				SEC04-T18S-R12E
AMC 426774	ARNI-2	20140450425				SEC04-T18S-R12E
AMC 426775	ARNI-3	20140450426				SEC04-T18S-R12E
AMC 426776	ARNI-5	20140450427				SEC04-T18S-R12E
AMC 426777	ARNI-6	20140450428				SEC04-T18S-R12E
AMC 426778	ARNI-7	20140450429				SEC04-T18S-R12E
AMC 426779	ARNI-8	20140450430				SEC04-T18S-R12E
AMC 426780	ARNI-9	20140450431				SEC05-T18S-R12E
AMC 426781	ARNI-10	20140450432				SEC05-T18S-R12E
AMC 426782	ARNI-12	20140450433				SEC05-T18S-R12E
AMC 426783	ARNI-13	20140450434				SEC04-T18S-R12E
AMC 426784	ARNI-14	20140450435				SEC04-T18S-R12E
AMC 426785	ARNI-15	20140450436				SEC04-T18S-R12E
AMC 426786	ARNI-16	20140450437				SEC03-T18S-R12E
AMC 426787	ARNI-17	20140450438				SEC10-T18S-R12E
AMC 426788	ARNI-18	20140450439				SEC09-T18S-R12E
AMC 426789	ARNI-19	20140450440				SEC10-T18S-R12E
AMC 426790	ARNI-20	20140450441				SEC15-T18S-R12E
AMC 426791	ARNI-25	20140450442				SEC15-T18S-R12E
AMC 426792	ARNI-27	20140450443				SEC15-T18S-R12E
AMC 426793	ARNI-28	20140450444				SEC15-T18S-R12E
AMC 426794	ARNI-30	20140450445				SEC15-T18S-R12E
AMC 426795	ARNI-31	20140450446				SEC16-T18S-R12E
AMC 426796	ARNI-32	20140450447				SEC22-T18S-R12E
AMC 426797	ARNI-33	20140450448				SEC22-T18S-R12E
AMC 426798	ARNI-34	20140450449				SEC17-T18S-R12E
AMC 426799	ARNI-35	20140450450				SEC17-T18S-R12E
AMC 426800	ARNI-36	20140450451				SEC17-T18S-R12E
AMC 426801	ARNI-37	20140450452				SEC10-T18S-R12E

Date: 6/15/2017

EXHIBIT A

County: Pima

State: AZ

BLM Serial #	Claim Name	Original Recording		Amended Recording		Location
		Recording #	Page #	Recording #	Page #	
AMC 426802	ARNI-38	20140450453				SEC15-T18S-R12E
AMC 426803	ARNI-39	20140450454				SEC17-T18S-R12E
AMC 426804	SIR-43	20140450455				SEC04-T18S-R12E
AMC 426805	SIR-44	20140450456				SEC04-T18S-R12E
AMC 426806	SIR-45	20140450457				SEC03-T18S-R12E
AMC 428291	MSP-134R	20141570607				SEC21-T17S-R13E
AMC 428292	MSP-136R	20141570608				SEC21-T17S-R13E
AMC 428293	MSP-138R	20141570609				SEC21-T17S-R13E
AMC 429957	ARNI-40	20143230506				SEC05-T18S-R12E
AMC 429958	ARNI-41	20143230507				SEC05-T18S-R12E
AMC 429959	ARNI-42	20143230508				SEC10-T18S-R12E
AMC 432480	JD-1	20151560477				SEC04-T18S-R12E
AMC 432481	JD-2	20151560478				SEC04-T18S-R12E
AMC 432482	JD-3	20151560479				SEC04-T18S-R12E
AMC 432483	JD-4	20151560480				SEC04-T18S-R12E
AMC 432484	JD-5	20151560481				SEC04-T18S-R12E
AMC 432485	JD-6	20151560482				SEC04-T18S-R12E
AMC 438941	DLC-1	20162150608				SEC34-T17S-R12E
AMC 438942	DLC-2	20162150609				SEC34-T17S-R12E
AMC 438943	DLC-3	20162150610				SEC34-T17S-R12E
AMC 438944	DLC-4	20162150611				SEC34-T17S-R12E
AMC 438945	DLC-5	20162150612				SEC34-T17S-R12E
AMC 438946	DLC-6	20162150613				SEC34-T17S-R12E
AMC 438947	DLC-7	20162150614				SEC34-T17S-R12E
AMC 438948	DLC-8	20162150615				SEC34-T17S-R12E
AMC 438949	DLC-9	20162150616				SEC34-T17S-R12E
AMC 438950	DLC-10	20162150617				SEC35-T17S-R12E
AMC 441650	BFD-1	20170410409				SEC35-T17S-R12E
AMC 441651	BFD-2	20170410410				SEC35-T17S-R12E
AMC 444577	TAMRA-1R	20171500704				SEC04-T18S-R12E
AMC 444578	TAMRA-2R	20171500705				SEC04-T18S-R12E
No. Of Claims	543					

RECEIVED
MAY 23 2017
LAND OFFICE

United States Department of the Interior
Bureau of Land Management
 DIV OF LANDS, MINRLS & ENERGY
 ONE N CENTRAL AVE
 PHOENIX, AZ 85004 -4427
 Phone: 602-417-9200

Receipt

No: 3908192

Transaction #: 4017580	
Date of Transaction: 07/27/2017	
CUSTOMER:	
FREEPORT MCMORAN INC 333 N CENTRAL AVE PHOENIX, AZ 85004-2121 US	

LINE #	QTY	DESCRIPTION	REMARKS	UNIT PRICE	TOTAL
1	1.00	LOCATABLE MINERALS / MINING CLAIMS- NOT NEW-UNADJUD, ONE AUTH NO. ONLY / MINING CLAIM MONEY RECEIVED CASES: AMC14600/\$84165.00	2018 MAINT/543	- n/a -	84165.00
TOTAL:					\$84,165.00

PAYMENT INFORMATION			
1	AMOUNT:	84165.00	POSTMARKED: N/A
	TYPE:	CHECK	RECEIVED: 07/27/2017
	CHECK NO:	0000880826	
	NAME:	FREEPORT MCMORAN INC 333 N CENTRAL AVE PHOENIX AZ 85004-2121 US	

REMARKS

This receipt was generated by the automated BLM Collections and Billing System and is a paper representation of a portion of the official electronic record contained therein.

LEAD FILES

AMC 14598

AMC 19084

AMC 19271

AMC 267423

AMC 343969

AMC 354965

AMC 389660

AMC 390053

AMC 392440

AMC 394407

AMC 395460

AMC 395849

AMC 396113

AMC 396508

AMC 396630

AMC 397095

AMC 399774

AMC 401702

AMC 416258

AMC 421078

AMC 423774

~~AMC 426773~~

AMC 426773

AMC 428291

AMC 429957

AMC 432480

AMC 438941

ENTERED
AUG 24 2016
BY: PM

August 16, 2016

After recording, return to:
Freeport-McMoRan Inc.
Attn: C. Loder
333 North Central Avenue
Phoenix, AZ 85004

Bureau of Land Management
Department of the Interior
One N. Central Avenue
Phoenix, AZ 85004


2016

NOTICE OF INTENT TO HOLD MINING CLAIMS AND PAYMENT OF BLM MAINTENANCE FEE

Re: Payment of Annual Claim Maintenance Fee

Dear Sir or Madam:

This will serve as notice that Freeport-McMoRan Sierrita, Inc., whose address for purposes of this filing is Land and Water Department, 333 North Central Ave., Phoenix, Arizona 85004, intends to hold the mining claims and/or mill sites described on Exhibit A attached hereto for the assessment year ending at 12 o'clock, noon, on September 1, 2017 by payment of the annual maintenance fee of \$155 per claim or site. Payment of such amount is made herewith for such assessment year for each of the claims and sites, the name, and BLM serial number with the book and page or index number of recording of the location notice in the official records of Pima County, Arizona, of which, is set forth on Exhibit A attached hereto and by this reference incorporated herein.




Carolyn Loder for
Freeport-McMoRan Sierrita, Inc.


State of Arizona)
) ss.
County of Maricopa)

RECEIVED
BLM AZ STATE OFFICE
2016 AUG 22 P 3:57
PHOENIX, ARIZONA

The foregoing instrument was acknowledged before me on August 16th, 2016, by Carolyn Loder, on behalf of Freeport-McMoRan Sierrita, Inc.

(Seal)

 **STEPHANIE D. TURTON**
Notary Public - State of Arizona
MARICOPA COUNTY
My Commission Expires Nov. 18, 2019



Notary Public
My commission expires: 11-18-2019

ENTERED
AUG 24 2016
BY: RLM

EXHIBIT A

County: Pima

State: AZ

BLM Serial #	Claim Name	Original Recording		Amended Recording		Location
		Recording #	Page #	Recording #	Page #	
AMC 014600	ANTICIPATION #11	818	547	20140440026		SEC09-T18S-R12E
AMC 014610	BLACK JACK #1	77	289	2270	231	SEC07-T18S-R12E
AMC 014611	BLACK JACK #2	77	288	2280	467	SEC07-T18S-R12E
AMC 014612	BLACK JACK #3	77	287	2280	468	SEC07-T18S-R12E
AMC 014613	BLACK JACK #4	77	286	2280	469	SEC07-T18S-R12E
AMC 014614	BLACK JACK EXT. NO. 1	380	37	20140440027		SEC07-T18S-R12E
AMC 014615	BLACK JACK EXT. NO. 2	380	38	20140440028		SEC06-T18S-R12E
AMC 014616	BLUE BELL 1	808	587	20140440029		SEC10-T18S-R12E
AMC 014617	BLUE BELL 2	808	588	20140440030		SEC03-T18S-R12E
AMC 014618	BLUE BELL 3	808	589	20140440031		SEC03-T18S-R12E
AMC 014624	BLUE BELL 9	808	595	20140440032		SEC04-T18S-R12E
AMC 014628	BLUE BELL 13	808	599	20140440033		SEC04-T18S-R12E
AMC 014638	BOUNDARY #7	1340	322			SEC22-T18S-R12E
AMC 014639	BOUNDARY #8	1340	323			SEC22-T18S-R12E
AMC 014640	BOUNDARY #9	1340	324			SEC22-T18S-R12E
AMC 014641	BOUNDARY #10	1340	325			SEC22-T18S-R12E
AMC 014642	BOUNDARY #11	1340	326			SEC22-T18S-R12E
AMC 014643	BOUNDARY #12	1340	327			SEC22-T18S-R12E
AMC 014644	BOUNDARY #13	1340	328			SEC22-T18S-R12E
AMC 014645	BOUNDARY #14	1340	329			SEC22-T18S-R12E
AMC 014646	BOUNDARY #15	1340	330			SEC22-T18S-R12E
AMC 014647	BOUNDARY #16	1340	331			SEC22-T18S-R12E
AMC 014648	BOUNDARY #17	1340	332			SEC22-T18S-R12E
AMC 014649	BOUNDARY #18	1340	333			SEC22-T18S-R12E
AMC 014650	BOUNDARY #19	1340	334			SEC22-T18S-R12E
AMC 014651	BOUNDARY #20	1340	335			SEC22-T18S-R12E
AMC 014652	BOUNDARY #21	1340	336			SEC22-T18S-R12E
AMC 014653	BOUNDARY #22	1340	337			SEC22-T18S-R12E
AMC 014654	BOUNDARY #23 FRACTION	1340	338	20140440034		SEC22-T18S-R12E
AMC 014655	BOUNDARY #24 FRACTION	1340	339	20140440035		SEC22-T18S-R12E
AMC 014657	COPPER EMPIRE #2	638	148	20140440036		SEC09-T18S-R12E
AMC 014658	COPPER EMPIRE #3	817	51	1306	308	SEC09-T18S-R12E
AMC 014659	COPPER EMPIRE #4	817	52	1306	309	SEC09-T18S-R12E
AMC 014660	COPPER EMPIRE #5	817	53	1306	310	SEC09-T18S-R12E
AMC 014661	COPPER EMPIRE #6	817	54	1306	311	SEC09-T18S-R12E
AMC 014662	COPPER EMPIRE #7	817	55	2838	178	SEC09-T18S-R12E

Date: 8/3/2016

PHOENIX, ARIZONA

Page 1

2016 AUG 22 P 3:56

RECEIVED
BLM AZ STATE OFFICE

EXHIBIT A

County: Pima

State: AZ

BLM Serial #	Claim Name	Original Recording		Amended Recording		Location
		Recording #	Page #	Recording #	Page #	
AMC 014663	COPPER EMPIRE #8	817	56	1306	313	SEC09-T18S-R12E
AMC 014664	COPPER EMPIRE #9	817	57	2838	179	SEC04-T18S-R12E
AMC 014665	COPPER EMPIRE #10	817	58	20140440037		SEC10-T18S-R12E
AMC 014666	COPPER GIANT #1	638	139	20140440038		SEC05-T18S-R12E
AMC 014667	COPPER GIANT #2	638	140	20140440039		SEC04-T18S-R12E
AMC 014670	COPPER GIANT #5	638	143	20140440040		SEC05-T18S-R12E
AMC 014671	COPPER GIANT #6	638	144	2731	376	SEC05-T18S-R12E
AMC 014672	COPPER GIANT #7	638	145	2731	377	SEC05-T18S-R12E
AMC 014673	COPPER GIANT #8	638	146	2731	378	SEC05-T18S-R12E
AMC 014674	COPPER JOHN EXTENSION #19	580	199	20140440041		SEC20-T18S-R12E
AMC 014679	COPPER JOHN EXTENSION #26	580	206	20140440042		SEC17-T18S-R12E
AMC 014680	COPPER JOHN EXTENSION #27	580	207	20140440043		SEC20-T18S-R12E
AMC 014685	COPPER JOHN EXTENSION #35	580	215	1049	251	SEC17-T18S-R12E
AMC 014686	COPPER JOHN EXTENSION #42	784	59	2740	104	SEC09-T18S-R12E
AMC 014687	COPPER JOHN EXTENSION #43	784	60	2740	105	SEC09-T18S-R12E
AMC 014688	DEC NO. 1	2241	152			SEC07-T18S-R12E
AMC 014689	DEC NO. 2	2241	153			SEC07-T18S-R12E
AMC 014690	ESCONDIDO #1	76	623	1742	78	SEC18-T18S-R12E
AMC 014691	FRIJOLE	76	547	2965	149	SEC17-T18S-R12E
AMC 014692	HOPE #1	1469	28			SEC07-T18S-R12E
AMC 014693	HOPE #2	1469	27			SEC18-T18S-R12E
AMC 014694	JULY NO 1	2331	293			SEC18-T18S-R12E
AMC 014695	JULY NO 2	2331	292			SEC18-T18S-R12E
AMC 014697	LUCKY BOY #1	76	547	1742	76	SEC18-T18S-R12E
AMC 014698	MAY 1	1756	197	2838	177	SEC09-T18S-R12E
AMC 014699	MAY BIRD #2	890	286	2485	333	SEC12-T18S-R11E
AMC 014700	MAY BIRD #3	890	287	2485	334	SEC12-T18S-R11E
AMC 014701	MAY BIRD #4	890	288	2485	335	SEC12-T18S-R11E
AMC 014702	MAY BIRD #5	890	289	2485	336	SEC12-T18S-R11E
AMC 014703	MAY BIRD #6	890	290	2485	337	SEC12-T18S-R11E
AMC 014704	MAY BIRD #7	890	291	2485	338	SEC12-T18S-R11E
AMC 014705	MAY BIRD #9	977	133	2485	339	SEC12-T18S-R11E
AMC 014706	MAY BIRD #10	977	134	2485	340	SEC12-T18S-R11E
AMC 014707	MAY BIRD #11	977	135	2485	341	SEC11-T18S-R11E
AMC 014708	MAY BIRD #16	977	140	2485	342	SEC12-T18S-R11E

Date: 8/3/2016

Page 2

PHOENIX, ARIZONA
 2016 AUG 22 P 3: 56
 BLM AZ STATE OFFICE

EXHIBIT A

County: Pima

State: AZ

BLM Serial #	Claim Name	Original Recording		Amended Recording		Location
		Recording #	Page #	Recording #	Page #	
AMC 014709	MAY BIRD #17	977	141	2485	343	SEC12-T18S-R11E
AMC 014710	MAY BIRD #18	977	142	2485	344	SEC12-T18S-R11E
AMC 014711	MAY BIRD #19	977	143	2485	345	SEC12-T18S-R11E
AMC 014712	MAY BIRD #21	977	145	2485	346	SEC07-T18S-R12E
AMC 014713	MAY BIRD #36	1484	547	2485	347	SEC13-T18S-R11E
AMC 014714	MAY BIRD #37	1484	548	2485	348	SEC07-T18S-R12E
AMC 014715	MAY BIRD #38	1484	549	2485	349	SEC13-T18S-R11E
AMC 014716	MAY BIRD #39	1484	550	2485	350	SEC18-T18S-R12E
AMC 014717	MAY BIRD #40	1484	551	2485	351	SEC13-T18S-R11E
AMC 014718	MAY BIRD #41	1484	552	2485	352	SEC18-T18S-R12E
AMC 014719	MAY BIRD #42	1484	553	2485	353	SEC18-T18S-R12E
AMC 014720	MAY BIRD #43	1484	554	2485	354	SEC18-T18S-R12E
AMC 014721	MAY BIRD #44	1484	555	2485	355	SEC18-T18S-R12E
AMC 014722	MAY BIRD #51	1484	562	2485	356	SEC07-T18S-R12E
AMC 014723	MAY BIRD #52	1484	563	2485	357	SEC12-T18S-R11E
AMC 014724	MAY BIRD #58	1484	569	2485	358	SEC06-T18S-R12E
AMC 014725	MAY BIRD #59	1484	570	20140440044		SEC06-T18S-R12E
AMC 014726	MAY BIRD #60	1484	571	2485	360	SEC06-T18S-R12E
AMC 014727	MAY BIRD #62	1484	573	2485	361	SEC06-T18S-R12E
AMC 014728	MONZONITE NO. 1	1602	116			SEC04-T18S-R12E
AMC 014729	NEW YEARS EVE EXT. #12	638	131	2731	379	SEC09-T18S-R12E
AMC 014730	NEW YEARS EVE EXT. #13	638	132	2731	380	SEC09-T18S-R12E
AMC 014731	NEW YEARS EVE EXT. #14	641	66	2731	381	SEC09-T18S-R12E
AMC 014732	NEW YEARS EVE EXT. #15	638	133	2731	382	SEC09-T18S-R12E
AMC 014733	NEW YEARS EVE EXT. #16	638	138	2747	206	SEC08-T18S-R12E
AMC 014734	NEW YEARS EVE EXT. #17	638	129	2731	384	SEC08-T18S-R12E
AMC 014735	NEW YEARS EVE EXT. #18	638	135	2731	385	SEC08-T18S-R12E
AMC 014736	NEW YEARS EVE EXT. #19	638	130	2731	386	SEC09-T18S-R12E
AMC 014737	NEW YEARS EVE EXT. #20	638	134	2731	387	SEC08-T18S-R12E
AMC 014738	NEW YEARS EVE EXT. #21	638	137	2731	388	SEC04-T18S-R12E
AMC 014739	NEW YEARS EVE EXT. #22	638	136	2747	205	SEC08-T18S-R12E
AMC 014750	OCTOBER NO. 2	2469	245			SEC12-T18S-R12E

Date: 8/3/2016

PHOENIX, ARIZONA

Page 3

2016 AUG 22 P 3: 56

RECEIVED
BLM AZ STATE OFFICE

EXHIBIT A

County: Pima

State: AZ

BLM Serial #	Claim Name	Original Recording		Amended Recording		Location
		Recording #	Page #	Recording #	Page #	
AMC 014751	PANA BLANCA EXT. NO. 1	784	62	20140440051		SEC06-T18S-R12E
AMC 014752	PANA BLANCA EXT. NO. 2	784	63	20140440052		SEC07-T18S-R12E
AMC 014753	PANA BLANCA EXT. NO. 3	784	64	20140440053		SEC06-T18S-R12E
AMC 014754	PANA BLANCA EXT. NO. 4	784	65	2379	304	SEC06-T18S-R12E
AMC 014755	PANA BLANCA EXT. NO. 5	784	66	20140440054		SEC07-T18S-R12E
AMC 014756	PANA BLANCA EXTENTION #6	784	68	2379	306	SEC07-T18S-R12E
AMC 014757	PANA BLANCA EXTENTION #7	784	67	2556	375	SEC07-T18S-R12E
AMC 014758	PANA BLANCA EXT. NO. 8	784	69	2379	308	SEC12-T18S-R11E
AMC 014759	P. B. NO. 2	2314	299	20140440055		SEC07-T18S-R12E
AMC 014761	P. B. NO. 8	2380	290			SEC08-T18S-R12E
AMC 014763	PLADA #1	2731	365			SEC08-T18S-R12E
AMC 014764	PLADA #2	2731	366			SEC09-T18S-R12E
AMC 014765	PLADA #3	2731	367	2747	207	SEC08-T18S-R12E
AMC 014766	PLADA #4	2731	368			SEC09-T18S-R12E
AMC 014767	PLADA #5	2731	369			SEC09-T18S-R12E
AMC 014768	PLADA #6	2731	370	2769	82	SEC09-T18S-R12E
AMC 014769	QUARTZ HILL #3	1648	596	2485	362	SEC18-T18S-R12E
AMC 014771	RED HILL EXTENSION #2	512	412	20140440056		SEC20-T18S-R12E
AMC 014772	RED HILL EXTENSION #3	512	413	1049	254	SEC20-T18S-R12E
AMC 014773	RED HILL EXTENSION #6	646	241	20140440057		SEC17-T18S-R12E
AMC 014778	RED HILL EXTENSION #13	646	247	1049	256	SEC17-T18S-R12E
AMC 014779	RED HILL EXTENSION #17	821	78	1049	257	SEC17-T18S-R12E
AMC 014781	RESERVE NO. 7	822	486	20140440058		SEC10-T18S-R12E
AMC 014782	RESERVE NO. 8	822	487			SEC10-T18S-R12E
AMC 014783	RESERVE NO. 9	822	488	20140440059		SEC10-T18S-R12E
AMC 014784	RESERVE NO. 10	822	489			SEC10-T18S-R12E
AMC 014786	RESERVE NO. 12	822	491			SEC10-T18S-R12E
AMC 014787	RESERVE NO. 13	822	492	20140440060		SEC15-T18S-R12E
AMC 014788	RESERVE NO. 14	822	493			SEC10-T18S-R12E
AMC 014798	RESERVE #24	923	583	20140440061		SEC15-T18S-R12E
AMC 014799	RESERVE #25	923	584	20140440062		SEC15-T18S-R12E

Date: 8/3/2016

Page 4

PHOENIX, ARIZONA
 2016 AUG 22 P 3: 59
 BLM AZ STATE OFFICE
 RECEIVED

EXHIBIT A

County: Pima

State: AZ

BLM Serial #	Claim Name	Original Recording		Amended Recording		Location
		Recording #	Page #	Recording #	Page #	
AMC 014801	RESERVE #27	923	586	20140440063		SEC15-T18S-R12E
AMC 014802	RESERVE #28	923	587	20140440064		SEC15-T18S-R12E
AMC 014803	RESERVE #29	935	566			SEC15-T18S-R12E
AMC 014804	RESERVE #30	923	588			SEC15-T18S-R12E
AMC 014805	RESERVE #31	923	589	20140440065		SEC15-T18S-R12E
AMC 014806	RESERVE #32	923	590			SEC15-T18S-R12E
AMC 014809	RESERVE NO. 36 FRACTION	2302	215			SEC15-T18S-R12E
AMC 014810	RESERVE NO. 37 FRACTION	2302	216			SEC15-T18S-R12E
AMC 014811	RESERVE NO. 38 FRACTION	2302	217			SEC15-T18S-R12E
AMC 014812	RESERVE NO. 39 FRACTION	2302	218			SEC15-T18S-R12E
AMC 014813	SEPT. NO 4	2331	291			SEC06-T18S-R12E
AMC 014814	SEPT. NO 5	2331	290			SEC12-T18S-R11E
AMC 014815	SEPT. NO 6	2331	289			SEC12-T18S-R11E
AMC 014835	VIRGINIA #1	1734	53	1746	522	SEC17-T18S-R12E
AMC 014836	VIRGINIA #2	1734	54	1746	523	SEC17-T18S-R12E
AMC 014837	VIRGINIA #3	1734	55	1746	524	SEC17-T18S-R12E
AMC 19084	Rich 1	3934	532			SEC34-T17S-R13E
AMC 19086	Rich 3	3934	534			SEC34-T17S-R13E
AMC 19088	Rich 5	3934	536			SEC34-T17S-R13E
AMC 19090	Rich 7	3934	538			SEC34-T17S-R13E
AMC 19092	Rich 9	3934	540			SEC27-T17S-R13E
AMC 19094	Rich 11	3934	542			SEC27-T17S-R13E
AMC 19096	Rich 13	2233	16			SEC27-T17S-R13E
AMC 19098	Rich 15	2233	18			SEC27-T17S-R13E
AMC 19100	Rich 17	2233	20			SEC27-T17S-R13E
AMC 19102	Rich 19	3934	544			SEC27-T17S-R13E
AMC 19104	Rich 21	3934	546			SEC27-T17S-R13E
AMC 19106	Rich 23	3934	548			SEC27-T17S-R13E
AMC 19108	Rich 25	3934	550			SEC27-T17S-R13E
AMC 19110	Rich 27	3934	552			SEC34-T17S-R13E
AMC 19111	Rich 28	3934	553			SEC34-T17S-R13E
AMC 19112	Rich 29	3934	554			SEC34-T17S-R13E
AMC 19114	Rich 31	3934	556			SEC34-T17S-R13E
AMC 19115	Rich 32	3934	557			SEC34-T17S-R13E
AMC 19278	Eric 10	2220	175			SEC34-T17S-R13E
AMC 19280	Eric 12	2220	177			SEC34-T17S-R13E

Date: 8/3/2016

PHOENIX, ARIZONA Page 5

2016 AUG 22 P 3: 56

RECEIVED
BLM AZ STATE OFFICE

EXHIBIT A

County: Pima

State: AZ

<u>BLM Serial #</u>	<u>Claim Name</u>	<u>Original Recording</u>		<u>Amended Recording</u>		<u>Location</u>
		<u>Recording #</u>	<u>Page #</u>	<u>Recording #</u>	<u>Page #</u>	
AMC 19282	Eric 14	2220	179			SEC34-T17S-R13E
AMC 19284	Eric 16	2220	181			SEC34-T17S-R13E
AMC 19286	Eric 18	3934	527			SEC34-T17S-R13E
AMC 19292	Eric 24	2220	189			SEC34-T17S-R13E
AMC 19294	Eric 26	2220	191			SEC34-T17S-R13E
AMC 19296	Eric 28	2220	193			SEC34-T17S-R13E
AMC 19298	Eric 30	2220	195			SEC34-T17S-R13E
AMC 19300	Eric 32	2220	197			SEC27-T17S-R13E
AMC 19302	Eric 34	2220	199			SEC27-T17S-R13E
AMC 19304	Eric 36	2220	201			SEC27-T17S-R13E
AMC 19306	Eric 38	2220	203			SEC27-T17S-R13E
AMC 19308	Eric 40	2220	205			SEC27-T17S-R13E
AMC 19310	Eric 42	2220	207			SEC27-T17S-R13E
AMC 19314	Eric 46	2238	305			SEC27-T17S-R13E
AMC 19316	Eric 48	2238	303			SEC27-T17S-R13E
AMC 19318	Eric 50	2238	301			SEC27-T17S-R13E
AMC 267429	COPPER EMPIRE #1	8011	2127			SEC09-T18S-R12E
AMC 343975	OXIDE 7	10401	217	20140440045		SEC05-T18S-R12E
AMC 343976	OXIDE 8	10401	219	20140440046		SEC05-T18S-R12E
AMC 343979	OXIDE 11	10401	225	20140440047		SEC05-T18S-R12E
AMC 343980	OXIDE 12	10401	227	20140440048		SEC05-T18S-R12E
AMC 343983	OXIDE 15	10401	233	20140440049		SEC05-T18S-R12E
AMC 343995	OXIDE 27	10401	257	20140440050		SEC05-T18S-R12E
AMC 343996	OXIDE 28	10401	259			SEC05-T18S-R12E
AMC 343997	OXIDE 29	10401	261			SEC05-T18S-R12E
AMC 343998	OXIDE 30	10401	263			SEC05-T18S-R12E
AMC 343999	OXIDE 31	10401	265			SEC05-T18S-R12E
AMC 354965	JAKE #1	11455	2469			SEC11-T18S-R12E
AMC 354966	JAKE #2	11455	2471			SEC11-T18S-R12E
AMC 354967	JAKE #3	11455	2473			SEC11-T18S-R12E
AMC 354968	JAKE #4	11455	2475			SEC11-T18S-R12E
AMC 354969	JAKE #5	11455	2477	13425	16	SEC11-T18S-R12E
AMC 354970	JAKE #6	11455	2479	13425	18	SEC11-T18S-R12E
AMC 354971	JAKE #7	11455	2481	13425	20	SEC11-T18S-R12E
AMC 354972	JAKE #8	11455	2483			SEC11-T18S-R12E
AMC 354973	JAKE #9	11455	2485			SEC11-T18S-R12E
AMC 354974	JAKE #10	11455	2487			SEC11-T18S-R12E
AMC 354975	JAKE #11	11455	2489			SEC11-T18S-R12E

Date: 8/3/2016

PHOENIX, ARIZONA

Page 6

2016 AUG 22 P 3:55

RECEIVED
BLM AZ STATE OFFICE

EXHIBIT A

County: Pima

State: AZ

BLM Serial #	Claim Name	Original Recording		Amended Recording		Location
		Recording #	Page #	Recording #	Page #	
AMC 354976	JAKE #12	11455	2491			SEC11-T18S-R12E
AMC 354977	JAKE #13	11455	2493	13425	22	SEC11-T18S-R12E
AMC 354978	JAKE #14	11455	2495	13425	24	SEC11-T18S-R12E
AMC 354979	JAKE #15	11455	2497	13425	26	SEC11-T18S-R12E
AMC 354980	JAKE #16	11455	2499	13425	28	SEC12-T18S-R12E
AMC 354981	JAKE #17	11455	2501	13425	30	SEC12-T18S-R12E
AMC 354982	JAKE #18	11455	2503	13425	32	SEC12-T18S-R12E
AMC 354983	JAKE #19	11455	2505	13425	34	SEC12-T18S-R12E
AMC 354984	JAKE #20	11455	2507	13425	36	SEC12-T18S-R12E
AMC 354985	JAKE #21	11455	2509	13425	38	SEC12-T18S-R12E
AMC 354986	JAKE #22	11455	2511	13425	40	SEC12-T18S-R12E
AMC 354987	JAKE #23	11455	2513	13425	42	SEC12-T18S-R12E
AMC 354988	JAKE #24	11455	2515	13425	44	SEC12-T18S-R12E
AMC 354989	JAKE #25	11455	2517	13425	46	SEC12-T18S-R12E
AMC 354990	JAKE #26	11455	2519	13425	48	SEC12-T18S-R12E
AMC 354992	JAKE #28	11455	2523	13425	50	SEC12-T18S-R12E
AMC 354993	JAKE #29	11455	2525	13425	52	SEC12-T18S-R12E
AMC 354994	JAKE #30	11455	2527	13425	54	SEC12-T18S-R12E
AMC 354995	JAKE #31	11455	2529	13425	56	SEC12-T18S-R12E
AMC 354996	JAKE #32	11455	2531	13425	58	SEC12-T18S-R12E
AMC 354997	JAKE #33	11455	2533	13425	60	SEC12-T18S-R12E
AMC 354998	JAKE #34	11455	2535	13425	62	SEC12-T18S-R12E
AMC 354999	JAKE #35	11455	2537	13478	4	SEC12-T18S-R12E
AMC 355000	JAKE #36	11455	2539	13478	2	SEC12-T18S-R12E
AMC 389694	SIR #35	13245	621			SEC01-T18S-R12E
AMC 389695	SIR #36	13245	623			SEC01-T18S-R12E
AMC 389696	SIR #37	13245	625			SEC04-T18S-R12E
AMC 389697	SIR #38	13245	627			SEC04-T18S-R12E
AMC 389698	SIR #39	13245	629			SEC04-T18S-R12E
AMC 389699	SIR #40	13245	631			SEC04-T18S-R12E
AMC 389700	SIR #41	13245	633			SEC04-T18S-R12E
AMC 389701	SIR #42	13245	635			SEC04-T18S-R12E
AMC 390053	BND #1	13258	219			SEC23-T18S-R12E
AMC 390054	BND #2	13258	221			SEC23-T18S-R12E
AMC 390055	BND #3	13258	223			SEC23-T18S-R12E
AMC 390056	BND #4	13258	225			SEC23-T18S-R12E
AMC 390057	BND #5	13258	227			SEC23-T18S-R12E
AMC 390058	BND #6	13258	229			SEC23-T18S-R12E

Date: 8/3/2016

PHOENIX, ARIZONA

Page 7

2016 AUG 22 P 3:55

RECEIVED
BLM AZ STATE OFFICE

EXHIBIT A

County: Pima

State: AZ

BLM Serial #	Claim Name	Original Recording		Amended Recording		Location
		Recording #	Page #	Recording #	Page #	
AMC 390059	BND #7	13258	231			SEC23-T18S-R12E
AMC 392440	CGO-1	13312	161			SEC05-T18S-R12E
AMC 394411	ANT-5	13373	37			SEC10-T18S-R12E
AMC 395462	JAKE #27R	13442	8			SEC12-T18S-R12E
AMC 395849	SIR #44	13477	139			SEC02-T18S-R12E
AMC 395850	SIR #45	13477	141			SEC02-T18S-R12E
AMC 395851	SIR #46	13477	143			SEC02-T18S-R12E
AMC 395852	SIR #47	13477	145			SEC02-T18S-R12E
AMC 395853	SIR #48	13477	147			SEC02-T18S-R12E
AMC 395854	SIR #49	13477	149			SEC02-T18S-R12E
AMC 395855	SIR #50	13477	151			SEC01-T18S-R12E
AMC 395856	SIR #51	13477	153			SEC01-T18S-R12E
AMC 395857	SIR #52	13477	155			SEC01-T18S-R12E
AMC 395858	SIR #53	13477	157			SEC01-T18S-R12E
AMC 395859	SIR #54	13477	159			SEC12-T18S-R12E
AMC 395860	SIR #55	13477	161			SEC12-T18S-R12E
AMC 395861	SIR #56	13477	163			SEC12-T18S-R12E
AMC 395862	SIR #57	13477	165			SEC12-T18S-R12E
AMC 395863	SIR #58	13477	167			SEC01-T18S-R12E
AMC 396113	TATE-1	13496	484			SEC04-T18S-R12E
AMC 396114	TATE-2	13496	486			SEC04-T18S-R12E
AMC 396115	TATE-3	13496	488			SEC04-T18S-R12E
AMC 396116	TATE-4	13496	490			SEC04-T18S-R12E
AMC 396508	CONHILL-1R	13543	290			SEC18-T18S-R12E
AMC 396509	MSP-1	13543	292			SEC35-T17S-R12E
AMC 396510	MSP-2	13543	294			SEC35-T17S-R12E
AMC 396511	MSP-3	13543	296			SEC35-T17S-R12E
AMC 396512	MSP-4	13543	298			SEC35-T17S-R12E
AMC 396513	MSP-5	13543	300			SEC35-T17S-R12E
AMC 396514	MSP-6	13543	302			SEC35-T17S-R12E
AMC 396515	MSP-7	13543	304			SEC35-T17S-R12E
AMC 396516	MSP-8	13543	306			SEC35-T17S-R12E
AMC 396517	MSP-9	13543	308			SEC35-T17S-R12E
AMC 396518	MSP-10	13543	310			SEC35-T17S-R12E
AMC 396519	MSP-11	13543	312			SEC35-T17S-R12E
AMC 396520	MSP-12	13543	314			SEC35-T17S-R12E
AMC 396521	MSP-13	13543	316			SEC35-T17S-R12E
AMC 396522	MSP-14	13543	318			SEC35-T17S-R12E

Date: 8/3/2016

PHOENIX, ARIZONA

Page 8

2016 AUG 22 P 3: 55

RECEIVED
BLM AZ STATE OFFICE

EXHIBIT A

County: Pima

State: AZ

BLM Serial #	Claim Name	Original Recording		Amended Recording		Location
		Recording #	Page #	Recording #	Page #	
AMC 396523	MSP-15	13543	320			SEC35-T17S-R12E
AMC 396524	MSP-16	13543	322			SEC35-T17S-R12E
AMC 396525	MSP-17	13543	324			SEC35-T17S-R12E
AMC 396526	MSP-18	13543	326			SEC35-T17S-R12E
AMC 396527	MSP-19	13543	328			SEC35-T17S-R12E
AMC 396528	MSP-20	13543	330			SEC35-T17S-R12E
AMC 396529	MSP-21	13543	332			SEC35-T17S-R12E
AMC 396530	MSP-22	13543	334			SEC35-T17S-R12E
AMC 396531	MSP-23	13543	336			SEC26-T17S-R12E
AMC 396532	MSP-24	13543	338			SEC26-T17S-R12E
AMC 396533	MSP-25	13543	340			SEC26-T17S-R12E
AMC 396534	MSP-26	13543	342			SEC25-T17S-R12E
AMC 396535	MSP-27	13543	344			SEC25-T17S-R12E
AMC 396536	MSP-28	13543	346			SEC25-T17S-R12E
AMC 396537	MSP-29	13543	348			SEC25-T17S-R12E
AMC 396538	MSP-30	13543	350			SEC25-T17S-R12E
AMC 396539	MSP-31	13543	352			SEC25-T17S-R12E
AMC 396540	MSP-32	13543	354			SEC25-T17S-R12E
AMC 396541	MSP-33	13543	356			SEC25-T17S-R12E
AMC 396542	MSP-34	13543	358			SEC25-T17S-R12E
AMC 396543	MSP-35	13543	360			SEC25-T17S-R12E
AMC 396544	MSP-36	13543	362			SEC25-T17S-R12E
AMC 396545	MSP-37	13543	364			SEC25-T17S-R12E
AMC 396546	MSP-38	13543	366			SEC25-T17S-R12E
AMC 396547	MSP-39	13543	368			SEC25-T17S-R12E
AMC 396548	MSP-40	13543	370			SEC25-T17S-R12E
AMC 396549	MSP-41	13543	372			SEC25-T17S-R12E
AMC 396550	MSP-42	13543	374			SEC25-T17S-R12E
AMC 396551	MSP-43	13543	376			SEC25-T17S-R12E
AMC 396552	MSP-44	13543	378			SEC25-T17S-R12E
AMC 396553	MSP-45	13543	380			SEC25-T17S-R12E
AMC 396554	MSP-46	13543	382			SEC25-T17S-R12E
AMC 396555	MSP-47	13543	384			SEC25-T17S-R12E
AMC 396556	MSP-48	13543	386			SEC25-T17S-R12E
AMC 396557	MSP-49	13543	388			SEC25-T17S-R12E
AMC 396558	MSP-50	13543	390			SEC24-T17S-R12E
AMC 396559	MSP-51	13543	392			SEC24-T17S-R12E
AMC 396560	MSP-52	13543	394			SEC24-T17S-R12E

Date: 8/3/2016

Page 9

RECEIVED
BLM AZ STATE OFFICE
2016 AUG 22 P 3:55
HOENIX, ARIZONA

EXHIBIT A

County: Pima

State: AZ

<u>BLM Serial #</u>	<u>Claim Name</u>	<u>Original Recording</u>		<u>Amended Recording</u>		<u>Location</u>
		<u>Recording #</u>	<u>Page #</u>	<u>Recording #</u>	<u>Page #</u>	
AMC 396561	MSP-53	13543	396			SEC24-T17S-R12E
AMC 396562	MSP-54	13543	398			SEC24-T17S-R12E
AMC 396563	MSP-55	13543	400			SEC24-T17S-R12E
AMC 396564	MSP-56	13543	402			SEC24-T17S-R12E
AMC 396565	MSP-57	13543	404			SEC24-T17S-R12E
AMC 396566	MSP-58	13543	406			SEC24-T17S-R12E
AMC 396567	MSP-59	13543	408			SEC24-T17S-R12E
AMC 396630	MSP-60	13553	298			SEC24-T17S-R12E
AMC 396631	MSP-61	13553	300			SEC24-T17S-R12E
AMC 396632	MSP-62	13553	302			SEC24-T17S-R12E
AMC 396633	MSP-63	13553	304			SEC24-T17S-R12E
AMC 396634	MSP-64	13553	306			SEC24-T17S-R12E
AMC 396635	MSP-65	13553	308			SEC24-T17S-R12E
AMC 396636	MSP-66	13553	310			SEC24-T17S-R12E
AMC 396637	MSP-67	13553	312			SEC24-T17S-R12E
AMC 396638	MSP-68	13553	314			SEC24-T17S-R12E
AMC 396639	MSP-69	13553	316			SEC19-T17S-R13E
AMC 396640	MSP-70	13553	318			SEC19-T17S-R13E
AMC 396641	MSP-71	13553	320			SEC19-T17S-R13E
AMC 396642	MSP-72	13553	322			SEC19-T17S-R13E
AMC 396643	MSP-73	13553	324			SEC19-T17S-R13E
AMC 396644	MSP-74	13553	326			SEC19-T17S-R13E
AMC 396645	MSP-75	13553	328			SEC19-T17S-R13E
AMC 396646	MSP-76	13553	330			SEC35-T17S-R12E
AMC 396647	MSP-77	13553	332			SEC35-T17S-R12E
AMC 396648	RSR-6	13553	334			SEC26-T17S-R12E
AMC 396649	RSR-8	13553	336			SEC26-T17S-R12E
AMC 396650	RSR-10	13553	338			SEC26-T17S-R12E
AMC 396651	RSR-12	13553	295			SEC26-T17S-R12E
AMC 396652	RSR-14	13553	340			SEC26-T17S-R12E
AMC 396653	RSR-16	13553	342			SEC26-T17S-R12E
AMC 396654	RSR-18	13553	344			SEC26-T17S-R12E
AMC 396655	RSR-20	13553	346			SEC26-T17S-R12E
AMC 396656	RSR-22	13553	348			SEC26-T17S-R12E
AMC 396657	RSR-23	13553	350			SEC34-T17S-R12E
AMC 396658	RSR-24	13553	352			SEC26-T17S-R12E
AMC 396659	RSR-25	13553	354			SEC34-T17S-R12E
AMC 396660	RSR-26	13553	356			SEC34-T17S-R12E

Date: 8/3/2016

PHOENIX, ARIZONA Page 10

2016 AUG 22 P 3: 55

RECEIVED
BLM AZ STATE OFFICE

EXHIBIT A

County: Pima

State: AZ

<u>BLM Serial #</u>	<u>Claim Name</u>	<u>Original Recording</u>		<u>Amended Recording</u>		<u>Location</u>
		<u>Recording #</u>	<u>Page #</u>	<u>Recording #</u>	<u>Page #</u>	
AMC 396661	RSR-27	13553	358			SEC26-T17S-R12E
AMC 396662	RSR-28	13553	360			SEC26-T17S-R12E
AMC 396663	RSR-29	13553	362			SEC26-T17S-R12E
AMC 396664	RSR-30	13553	364			SEC26-T17S-R12E
AMC 396665	RSR-31	13553	366			SEC26-T17S-R12E
AMC 396666	RSR-32	13553	368			SEC26-T17S-R12E
AMC 396667	RSR-33	13553	370			SEC26-T17S-R12E
AMC 396668	RSR-34	13553	372			SEC26-T17S-R12E
AMC 396669	RSR-35	13553	374			SEC26-T17S-R12E
AMC 396670	RSR-36	13553	376			SEC26-T17S-R12E
AMC 396671	RSR-37	13553	378			SEC26-T17S-R12E
AMC 396672	RSR-38	13553	380			SEC26-T17S-R12E
AMC 396673	RSR-39	13553	382			SEC26-T17S-R12E
AMC 396674	RSR-40	13553	384			SEC26-T17S-R12E
AMC 396675	RSR-41	13553	386			SEC26-T17S-R12E
AMC 396676	RSR-42	13553	388			SEC26-T17S-R12E
AMC 396677	RSR-43	13553	390			SEC26-T17S-R12E
AMC 396678	RSR-44	13553	392			SEC26-T17S-R12E
AMC 396679	RSR-45	13553	394			SEC26-T17S-R12E
AMC 397095	MSP-78	13605	939			SEC26-T17S-R12E
AMC 397096	MSP-79	13605	941			SEC26-T17S-R12E
AMC 397097	MSP-80	13605	943			SEC26-T17S-R12E
AMC 397098	MSP-81	13605	945			SEC26-T17S-R12E
AMC 397099	MSP-82	13605	947			SEC26-T17S-R12E
AMC 397100	MSP-83	13605	949			SEC26-T17S-R12E
AMC 397101	MSP-84	13605	951			SEC26-T17S-R12E
AMC 397102	MSP-85	13605	953			SEC25-T17S-R12E
AMC 397103	MSP-86	13605	955			SEC25-T17S-R12E
AMC 397104	MSP-87	13605	957			SEC25-T17S-R12E
AMC 397108	MSP-91	13605	965			SEC25-T17S-R12E
AMC 397109	MSP-92	13605	967			SEC25-T17S-R12E
AMC 397110	MSP-93	13605	969			SEC25-T17S-R12E
AMC 397111	MSP-94	13605	971			SEC25-T17S-R12E
AMC 397112	MSP-95	13605	973			SEC30-T17S-R13E
AMC 397113	MSP-96	13605	975			SEC30-T17S-R13E
AMC 397114	MSP-97	13605	977			SEC30-T17S-R13E
AMC 397115	MSP-98	13605	979			SEC30-T17S-R13E
AMC 397116	MSP-99	13605	981			SEC01-T18S-R12E

Date: 8/3/2016

Page 11

RECEIVED
 BLM AZ STATE OFFICE
 2016 AUG 22 P 3: 54
 PHOENIX, ARIZONA

EXHIBIT A

County: Pima

State: AZ

<u>BLM Serial #</u>	<u>Claim Name</u>	<u>Original Recording</u>		<u>Amended Recording</u>		<u>Location</u>
		<u>Recording #</u>	<u>Page #</u>	<u>Recording #</u>	<u>Page #</u>	
AMC 397117	MSP-100	13605	983			SEC01-T18S-R12E
AMC 397118	MSP-101	13605	985			SEC20-T17S-R13E
AMC 397119	MSP-102	13605	987			SEC20-T17S-R13E
AMC 397120	MSP-103	13605	989			SEC20-T17S-R13E
AMC 397121	MSP-104	13605	991			SEC20-T17S-R13E
AMC 397122	MSP-105	13605	993			SEC20-T17S-R13E
AMC 397123	MSP-106	13605	995			SEC20-T17S-R13E
AMC 397124	MSP-107	13605	997			SEC20-T17S-R13E
AMC 397125	MSP-108	13605	999			SEC20-T17S-R13E
AMC 397126	MSP-109	13605	1001			SEC20-T17S-R13E
AMC 397127	MSP-110	13605	1003			SEC20-T17S-R13E
AMC 397128	MSP-111	13605	1005			SEC20-T17S-R13E
AMC 397129	MSP-112	13605	1007			SEC20-T17S-R13E
AMC 397130	MSP-113	13605	1009			SEC20-T17S-R13E
AMC 397131	MSP-114	13605	1011			SEC20-T17S-R13E
AMC 397132	MSP-115	13605	1013			SEC20-T17S-R13E
AMC 397133	MSP-116	13605	1015			SEC20-T17S-R13E
AMC 397134	MSP-117	13605	1017			SEC20-T17S-R13E
AMC 397135	MSP-118	13605	1019			SEC20-T17S-R13E
AMC 397136	MSP-119	13605	1021			SEC20-T17S-R13E
AMC 397137	MSP-120	13605	1023			SEC20-T17S-R13E
AMC 397138	MSP-121	13605	1025			SEC20-T17S-R13E
AMC 397139	MSP-122	13605	1027			SEC20-T17S-R13E
AMC 397140	MSP-123	13605	1029			SEC20-T17S-R13E
AMC 397141	MSP-124	13605	1031			SEC20-T17S-R13E
AMC 397142	MSP-125	13605	1033			SEC20-T17S-R13E
AMC 397143	MSP-126	13605	1035			SEC20-T17S-R13E
AMC 397144	MSP-127	13605	1037			SEC20-T17S-R13E
AMC 397145	MSP-128	13605	1039			SEC21-T17S-R13E
AMC 397146	MSP-129	13605	1041			SEC20-T17S-R13E
AMC 397147	MSP-130	13605	1043			SEC21-T17S-R13E
AMC 397148	MSP-131	13605	1045			SEC20-T17S-R13E
AMC 397149	MSP-132	13605	1047			SEC21-T17S-R13E
AMC 397150	MSP-133	13605	1049			SEC21-T17S-R13E
AMC 397152	MSP-135	13605	1053			SEC21-T17S-R13E
AMC 397154	MSP-137	13605	1057			SEC21-T17S-R13E
AMC 399774	JHS-1	13763	3018			SEC30-T17S-R13E
AMC 399775	JHS-2	13763	3020			SEC30-T17S-R13E

Date: 8/3/2016

ARIZONA, ARIZONA

Page 12

2016 AUG 22 P 3:54

RECEIVED
BLM AZ STATE OFFICE

EXHIBIT A

County: Pima

State: AZ

<u>BLM Serial #</u>	<u>Claim Name</u>	<u>Original Recording</u>		<u>Amended Recording</u>		<u>Location</u>
		<u>Recording #</u>	<u>Page #</u>	<u>Recording #</u>	<u>Page #</u>	
AMC 399776	JHS-3	13763	3022			SEC30-T17S-R13E
AMC 399777	JHS-4	13763	3024			SEC30-T17S-R13E
AMC 399778	JHS-5	13763	3026			SEC30-T17S-R13E
AMC 399779	JHS-6	13763	3028			SEC30-T17S-R13E
AMC 399780	JHS-7	13763	3030			SEC30-T17S-R13E
AMC 399781	JHS-8	13763	3032			SEC30-T17S-R13E
AMC 399782	JHS-9	13763	3034			SEC30-T17S-R13E
AMC 399783	JHS-10	13763	3036			SEC30-T17S-R13E
AMC 399784	JHS-11	13763	3038			SEC30-T17S-R13E
AMC 399785	JHS-12	13763	3040			SEC30-T17S-R13E
AMC 399786	JHS-13	13763	3042			SEC25-T17S-R12E
AMC 399787	JHS-14	13763	3044			SEC01-T18S-R12E
AMC 399788	JHS-15	13763	3046			SEC01-T18S-R12E
AMC 399789	JHS-16	13763	3048			SEC01-T18S-R12E
AMC 399790	JHS-17	13763	3050			SEC12-T18S-R12E
AMC 399791	JHS-18	13763	3052			SEC12-T18S-R12E
AMC 399792	JHS-19	13763	3054			SEC27-T17S-R13E
AMC 399793	JHS-20	13763	3056			SEC27-T17S-R13E
AMC 399794	JHS-21	13763	3058			SEC27-T17S-R13E
AMC 399795	JHS-22	13763	3060			SEC34-T17S-R12E
AMC 399796	JHS-23	13763	3062			SEC34-T17S-R13E
AMC 399797	JHS-24	13763	3064			SEC34-T17S-R13E
AMC 399798	JHS-25	13763	3066			SEC34-T17S-R13E
AMC 399799	JHS-26	13763	3068			SEC34-T17S-R13E
AMC 399800	JHS-27	13763	3070			SEC25-T17S-R12E
AMC 401702	MSP 88	13871	1145			SEC25-T17S-R12E
AMC 401703	MSP 89	13871	1143			SEC25-T17S-R12E
AMC 401704	MSP 90	13871	1141			SEC25-T17S-R12E
AMC 416258	ARNI-21	20121710268				SEC07-T18S-R13E
AMC 416259	ARNI-22	20121710269				SEC07-T18S-R13E
AMC 416260	ARNI-23	20121710270				SEC07-T18S-R13E
AMC 416261	ARNI-24	20121710271				SEC07-T18S-R13E
AMC 416262	ARNI-26	20121710272				SEC01-T18S-R12E
AMC 416263	ARNI-29	20121710273				SEC04-T18S-R12E
AMC 421078	ARNI-4	20130370748				SEC36-T17S-R12E
AMC 421079	ARNI-11	20130370749				SEC36-T17S-R12E
AMC 421080	DAN-1	20130370750				SEC36-T17S-R12E
AMC 421081	DAN-2	20130370751				SEC36-T17S-R12E

Date: 8/3/2016

Page 13

RECEIVED
BLM AZ STATE OFFICE
2016 AUG 22 P 3: 54
PHOENIX, ARIZONA

EXHIBIT A

County: Pima

State: AZ

<u>BLM Serial #</u>	<u>Claim Name</u>	<u>Original Recording</u>		<u>Amended Recording</u>		<u>Location</u>
		<u>Recording #</u>	<u>Page #</u>	<u>Recording #</u>	<u>Page #</u>	
AMC 421082	DIANA-1	20130370752				SEC36-T17S-R12E
AMC 421083	DIANA-2	20130370753				SEC36-T17S-R12E
AMC 421084	DIANA-3	20130370754				SEC36-T17S-R12E
AMC 421085	DIANA-4	20130370755				SEC36-T17S-R12E
AMC 421086	DIANA-5	20130370756				SEC36-T17S-R12E
AMC 421087	DIANA-6	20130370757				SEC36-T17S-R12E
AMC 421088	DIANA-7	20130370758				SEC36-T17S-R12E
AMC 421089	DIANA-8	20130370759				SEC36-T17S-R12E
AMC 423774	TAMRA-1	20131900493				SEC04-T18S-R12E
AMC 423775	TAMRA-2	20131900492				SEC04-T18S-R12E
AMC 423776	TAMRA-3	20131900491				SEC04-T18S-R12E
AMC 426773	ARNI-1	20140450424				SEC04-T18S-R12E
AMC 426774	ARNI-2	20140450425				SEC04-T18S-R12E
AMC 426775	ARNI-3	20140450426				SEC04-T18S-R12E
AMC 426776	ARNI-5	20140450427				SEC04-T18S-R12E
AMC 426777	ARNI-6	20140450428				SEC04-T18S-R12E
AMC 426778	ARNI-7	20140450429				SEC04-T18S-R12E
AMC 426779	ARNI-8	20140450430				SEC05-T18S-R12E
AMC 426780	ARNI-9	20140450431				SEC05-T18S-R12E
AMC 426781	ARNI-10	20140450432				SEC05-T18S-R12E
AMC 426782	ARNI-12	20140450433				SEC05-T18S-R12E
AMC 426783	ARNI-13	20140450434				SEC04-T18S-R12E
AMC 426784	ARNI-14	20140450435				SEC04-T18S-R12E
AMC 426785	ARNI-15	20140450436				SEC04-T18S-R12E
AMC 426786	ARNI-16	20140450437				SEC03-T18S-R12E
AMC 426787	ARNI-17	20140450438				SEC10-T18S-R12E
AMC 426788	ARNI-18	20140450439				SEC09-T18S-R12E
AMC 426789	ARNI-19	20140450440				SEC10-T18S-R12E
AMC 426790	ARNI-20	20140450441				SEC15-T18S-R12E
AMC 426791	ARNI-25	20140450442				SEC15-T18S-R12E
AMC 426792	ARNI-27	20140450443				SEC15-T18S-R12E
AMC 426793	ARNI-28	20140450444				SEC15-T18S-R12E
AMC 426794	ARNI-30	20140450445				SEC15-T18S-R12E
AMC 426795	ARNI-31	20140450446				SEC16-T18S-R12E
AMC 426796	ARNI-32	20140450447				SEC22-T18S-R12E
AMC 426797	ARNI-33	20140450448				SEC22-T18S-R12E
AMC 426798	ARNI-34	20140450449				SEC17-T18S-R12E
AMC 426799	ARNI-35	20140450450				SEC17-T18S-R12E

Date: 8/3/2016

RECEIVED
BLM AZ STATE OFFICE
2016 AUG 22 P 3: 54
HOENIX, ARIZONA

EXHIBIT A

County: Pima

State: AZ

BLM Serial #	Claim Name	Original Recording		Amended Recording		Location
		Recording #	Page #	Recording #	Page #	
AMC 426800	ARNI-36	20140450451				SEC17-T18S-R12E
AMC 426801	ARNI-37	20140450452				SEC10-T18S-R12E
AMC 426802	ARNI-38	20140450453				SEC15-T18S-R12E
AMC 426803	ARNI-39	20140450454				SEC17-T18S-R12E
AMC 426804	SIR-43	20140450455				SEC04-T18S-R12E
AMC 426805	SIR-44	20140450456				SEC04-T18S-R12E
AMC 426806	SIR-45	20140450457				SEC03-T18S-R12E
AMC 428291	MSP-134R	20141570607				SEC21-T17S-R13E
AMC 428292	MSP-136R	20141570608				SEC21-T17S-R13E
AMC 428293	MSP-138R	20141570609				SEC21-T17S-R13E
AMC 429957	ARNI-40	20143230506				SEC05-T18S-R12E
AMC 429958	ARNI-41	20143230507				SEC05-T18S-R12E
AMC 429959	ARNI-42	20143230508				SEC10-T18S-R12E
AMC 432480	JD-1	20151560477				SEC04-T18S-R12E
AMC 432481	JD-2	20151560478				SEC04-T18S-R12E
AMC 432482	JD-3	20151560479				SEC04-T18S-R12E
AMC 432483	JD-4	20151560480				SEC04-T18S-R12E
AMC 432484	JD-5	20151560481				SEC04-T18S-R12E
*AMC 432485	JD-6	20151560482				SEC04-T18S-R12E
AMC 438941	DLC-1	20162150608				SEC34-T17S-R12E
AMC 438942	DLC-2	20162150609				SEC34-T17S-R12E
AMC 438943	DLC-3	20162150610				SEC34-T17S-R12E
AMC 438944	DLC-4	20162150611				SEC34-T17S-R12E
AMC 438945	DLC-5	20162150612				SEC34-T17S-R12E
AMC 438946	DLC-6	20162150613				SEC34-T17S-R12E
AMC 438947	DLC-7	20162150614				SEC34-T17S-R12E
AMC 438948	DLC-8	20162150615				SEC34-T17S-R12E
AMC 438949	DLC-9	20162150616				SEC34-T17S-R12E
AMC 438950	DLC-10	20162150617				SEC35-T17S-R12E
No. Of Claims	541					

PHOENIX, ARIZONA

2016 AUG 22 P 3:54

Date: 8/3/2016

NO. OF CLAIMS 541

AMOUNT 83,855.00

RECEIPT NO. 3637553

INIT. ERC

**** BLM-ASQ****

RECEIVED BLM AZ STATE OFFICE

United States Department of the Interior
Bureau of Land Management
 DIV OF LANDS, MINRLS & ENERGY
 ONE N CENTRAL AVE
 PHOENIX, AZ 85004 -4427
 Phone: 602-417-9200

Receipt

No: 3637553

Transaction #: 3741437	
Date of Transaction: 08/22/2016	
CUSTOMER:	
FREEPORT MCMORAN INC 333 N CENTRAL AVE PHOENIX,AZ 85004-2121 US	

LINE #	QTY	DESCRIPTION	REMARKS	UNIT PRICE	TOTAL
1	1.00	LOCATABLE MINERALS / MINING CLAIMS- NOT NEW-UNADJUD,ONE AUTH NO. ONLY / MINING CLAIM MONEY RECEIVED CASES: AMC14600/\$83855.00	2017 MAINT (541)	- n/a -	83855.00
TOTAL:					\$83,855.00

PAYMENT INFORMATION			
1	AMOUNT:	83855.00	POSTMARKED: N/A
	TYPE:	CHECK	RECEIVED: 08/22/2016
	CHECK NO:	0000863541	
	NAME:	FREEPORT MCMORAN INC 333 N CENTRAL AVE PHOENIX AZ 85004-2121 US	

REMARKS

This receipt was generated by the automated BLM Collections and Billing System and is a paper representation of a portion of the official electronic record contained therein.

	392440	14598
416258	394407	100809
421078	395460	19084
423774	395849	19271
426773	396113	267423
428291	396508	343969
429957	396630	354965
432480	397095	389660
	399774	2015
	401702	390053

July 17, 2015

After recording, return to:
 Freeport-McMoRan Inc.
 Attn: C. Loder
 333 North Central Avenue
 Phoenix, AZ 85004


Bureau of Land Management
 Department of the Interior
 One N. Central Avenue
 Phoenix, AZ 85004

**NOTICE OF INTENT TO HOLD MINING CLAIMS AND PAYMENT OF BLM
 MAINTENANCE FEE**

Re: Payment of Annual Claim Maintenance Fee

Dear Sir or Madam:

This will serve as notice that Freeport-McMoRan Sierrita, Inc., whose address for purposes of this filing is Land and Water Department, 333 North Central Ave., Phoenix, Arizona 85004, intends to hold the mining claims and/or mill sites described on Exhibit A attached hereto for the assessment year ending at 12 o'clock, noon, on September 1, 2016 by payment of the annual maintenance fee of \$155 per claim or site. Payment of such amount is made herewith for such assessment year for each of the claims and sites, the name, and BLM serial number with the book and page or index number of recording of the location notice in the official records of Pima County, Arizona, of which, is set forth on Exhibit A attached hereto and by this reference incorporated herein.


 Carolyn Loder for
 Freeport-McMoRan Sierrita, Inc.

State of Arizona)
) ss.
 County of Maricopa)

RECEIVED
 MARICOPA COUNTY CLERK
 PHOENIX, ARIZONA
 2015 JUL 29 A.M. 10:30

The foregoing instrument was acknowledged before me on July 17th, 2015, by Carolyn Loder, on behalf of Freeport-McMoRan Sierrita, Inc.

(Seal)

STEPHANIE D. TURTON
 Notary Public - State of Arizona
 MARICOPA COUNTY
 My Commission Expires Nov. 18, 2015

JUL 30 2015
 BY: R. Loder

Stephanie D. Turton
 Notary Public
 My commission expires: 11-18-2015

NO. OF CLAIMS 531
 AMOUNT \$82,305.00
 RECEIPT NO. _____
 INIT. SLT
 ** R I M - A S O **

Check # 000843066
 Ref 3352999

EXHIBIT A

County: Pima

State: AZ

BLM Serial #	Claim Name	Original Recording		Amended Recording		Location
		Recording #	Page #	Recording #	Page #	
AMC 014600	ANTICIPATION #11	818	547	20140440026		SEC09-T18S-R12E
AMC 014610	BLACK JACK #1	77	289	2270	231	SEC07-T18S-R12E
AMC 014611	BLACK JACK #2	77	288	2280	467	SEC07-T18S-R12E
AMC 014612	BLACK JACK #3	77	287	2280	468	SEC07-T18S-R12E
AMC 014613	BLACK JACK #4	77	286	2280	469	SEC07-T18S-R12E
AMC 014614	BLACK JACK EXT. NO. 1	380	37	20140440027		SEC07-T18S-R12E
AMC 014615	BLACK JACK EXT. NO. 2	380	38	20140440028		SEC06-T18S-R12E
AMC 014616	BLUE BELL 1	808	587	20140440029		SEC10-T18S-R12E
AMC 014617	BLUE BELL 2	808	588	20140440030		SEC03-T18S-R12E
AMC 014618	BLUE BELL 3	808	589	20140440031		SEC03-T18S-R12E
AMC 014624	BLUE BELL 9	808	595	20140440032		SEC04-T18S-R12E
AMC 014628	BLUE BELL 13	808	599	20140440033		SEC04-T18S-R12E
AMC 014638	BOUNDARY #7	1340	322			SEC22-T18S-R12E
AMC 014639	BOUNDARY #8	1340	323			SEC22-T18S-R12E
AMC 014640	BOUNDARY #9	1340	324			SEC22-T18S-R12E
AMC 014641	BOUNDARY #10	1340	325			SEC22-T18S-R12E
AMC 014642	BOUNDARY #11	1340	326			SEC22-T18S-R12E
AMC 014643	BOUNDARY #12	1340	327			SEC22-T18S-R12E
AMC 014644	BOUNDARY #13	1340	328			SEC22-T18S-R12E
AMC 014645	BOUNDARY #14	1340	329			SEC22-T18S-R12E
AMC 014646	BOUNDARY #15	1340	330			SEC22-T18S-R12E
AMC 014647	BOUNDARY #16	1340	331			SEC22-T18S-R12E
AMC 014648	BOUNDARY #17	1340	332			SEC22-T18S-R12E
AMC 014649	BOUNDARY #18	1340	333			SEC22-T18S-R12E
AMC 014650	BOUNDARY #19	1340	334			SEC22-T18S-R12E
AMC 014651	BOUNDARY #20	1340	335			SEC22-T18S-R12E
AMC 014652	BOUNDARY #21	1340	336			SEC22-T18S-R12E
AMC 014653	BOUNDARY #22	1340	337			SEC22-T18S-R12E
AMC 014654	BOUNDARY #23 FRACTION	1340	338	20140440034		SEC22-T18S-R12E
AMC 014655	BOUNDARY #24 FRACTION	1340	339	20140440035		SEC22-T18S-R12E
AMC 014657	COPPER EMPIRE #2	638	148	20140440036		SEC09-T18S-R12E
AMC 014658	COPPER EMPIRE #3	817	51	1306	308	SEC09-T18S-R12E
AMC 014659	COPPER EMPIRE #4	817	52	1306	309	SEC09-T18S-R12E
AMC 014660	COPPER EMPIRE #5	817	53	1306	310	SEC09-T18S-R12E
AMC 014661	COPPER EMPIRE #6	817	54	1306	311	SEC09-T18S-R12E
AMC 014662	COPPER EMPIRE #7	817	55	2838	178	SEC09-T18S-R12E

Date: 6/22/2015

Page 1

PHOENIX, ARIZONA

2015 JUL 29 10:58

DEPARTMENT OF REVENUE
PHOENIX, ARIZONA

EXHIBIT A

County: Pima

State: AZ

BLM Serial #	Claim Name	Original Recording		Amended Recording		Location
		Recording #	Page #	Recording #	Page #	
AMC 014663	COPPER EMPIRE #8	817	56	1306	313	SEC09-T18S-R12E
AMC 014664	COPPER EMPIRE #9	817	57	2838	179	SEC04-T18S-R12E
AMC 014665	COPPER EMPIRE #10	817	58	20140440037		SEC10-T18S-R12E
AMC 014666	COPPER GIANT #1	638	139	20140440038		SEC05-T18S-R12E
AMC 014667	COPPER GIANT #2	638	140	20140440039		SEC04-T18S-R12E
AMC 014670	COPPER GIANT #5	638	143	20140440040		SEC05-T18S-R12E
AMC 014671	COPPER GIANT #6	638	144	2731	376	SEC05-T18S-R12E
AMC 014672	COPPER GIANT #7	638	145	2731	377	SEC05-T18S-R12E
AMC 014673	COPPER GIANT #8	638	146	2731	378	SEC05-T18S-R12E
AMC 014674	COPPER JOHN EXTENSION #19	580	199	20140440041		SEC20-T18S-R12E
AMC 014679	COPPER JOHN EXTENSION #26	580	206	20140440042		SEC17-T18S-R12E
AMC 014680	COPPER JOHN EXTENSION #27	580	207	20140440043		SEC20-T18S-R12E
AMC 014685	COPPER JOHN EXTENSION #35	580	215	1049	251	SEC17-T18S-R12E
AMC 014686	COPPER JOHN EXTENSION #42	784	59	2740	104	SEC09-T18S-R12E
AMC 014687	COPPER JOHN EXTENSION #43	784	60	2740	105	SEC09-T18S-R12E
AMC 014688	DEC NO. 1	2241	152			SEC07-T18S-R12E
AMC 014689	DEC NO. 2	2241	153			SEC07-T18S-R12E
AMC 014690	ESCONDIDO #1	76	623	1742	78	SEC18-T18S-R12E
AMC 014691	FRIJOLE	76	547	2965	149	SEC17-T18S-R12E
AMC 014692	HOPE #1	1469	28			SEC07-T18S-R12E
AMC 014693	HOPE #2	1469	27			SEC18-T18S-R12E
AMC 014694	JULY NO 1	2331	293			SEC18-T18S-R12E
AMC 014695	JULY NO 2	2331	292			SEC18-T18S-R12E
AMC 014697	LUCKY BOY #1	76	547	1742	76	SEC18-T18S-R12E
AMC 014698	MAY 1	1756	197	2838	177	SEC09-T18S-R12E
AMC 014699	MAY BIRD #2	890	286	2485	333	SEC12-T18S-R11E
AMC 014700	MAY BIRD #3	890	287	2485	334	SEC12-T18S-R11E
AMC 014701	MAY BIRD #4	890	288	2485	335	SEC12-T18S-R11E
AMC 014702	MAY BIRD #5	890	289	2485	336	SEC12-T18S-R11E
AMC 014703	MAY BIRD #6	890	290	2485	337	SEC12-T18S-R11E
AMC 014704	MAY BIRD #7	890	291	2485	338	SEC12-T18S-R11E
AMC 014705	MAY BIRD #9	977	133	2485	339	SEC12-T18S-R11E
AMC 014706	MAY BIRD #10	977	134	2485	340	SEC12-T18S-R11E
AMC 014707	MAY BIRD #11	977	135	2485	341	SEC11-T18S-R11E
AMC 014708	MAY BIRD #16	977	140	2485	342	SEC12-T18S-R11E

Date: 6/22/2015

PHOENIX, ARIZONA

Page 2

2015 JUL 29 10:38

BLM AZ STATE OFFICE
PHOENIX

EXHIBIT A

County: Pima

State: AZ

<u>BLM Serial #</u>	<u>Claim Name</u>	<u>Original Recording</u>		<u>Amended Recording</u>		<u>Location</u>
		<u>Recording #</u>	<u>Page #</u>	<u>Recording #</u>	<u>Page #</u>	
AMC 014709	MAY BIRD #17	977	141	2485	343	SEC12-T18S-R11E
AMC 014710	MAY BIRD #18	977	142	2485	344	SEC12-T18S-R11E
AMC 014711	MAY BIRD #19	977	143	2485	345	SEC12-T18S-R11E
AMC 014712	MAY BIRD #21	977	145	2485	346	SEC07-T18S-R12E
AMC 014713	MAY BIRD #36	1484	547	2485	347	SEC13-T18S-R11E
AMC 014714	MAY BIRD #37	1484	548	2485	348	SEC07-T18S-R12E
AMC 014715	MAY BIRD #38	1484	549	2485	349	SEC13-T18S-R11E
AMC 014716	MAY BIRD #39	1484	550	2485	350	SEC18-T18S-R12E
AMC 014717	MAY BIRD #40	1484	551	2485	351	SEC13-T18S-R11E
AMC 014718	MAY BIRD #41	1484	552	2485	352	SEC18-T18S-R12E
AMC 014719	MAY BIRD #42	1484	553	2485	353	SEC18-T18S-R12E
AMC 014720	MAY BIRD #43	1484	554	2485	354	SEC18-T18S-R12E
AMC 014721	MAY BIRD #44	1484	555	2485	355	SEC18-T18S-R12E
AMC 014722	MAY BIRD #51	1484	562	2485	356	SEC07-T18S-R12E
AMC 014723	MAY BIRD #52	1484	563	2485	357	SEC12-T18S-R11E
AMC 014724	MAY BIRD #58	1484	569	2485	358	SEC06-T18S-R12E
AMC 014725	MAY BIRD #59	1484	570	20140440044		SEC06-T18S-R12E
AMC 014726	MAY BIRD #60	1484	571	2485	360	SEC06-T18S-R12E
AMC 014727	MAY BIRD #62	1484	573	2485	361	SEC06-T18S-R12E
AMC 014728	MONZONITE NO. 1	1602	116			SEC04-T18S-R12E
AMC 014729	NEW YEARS EVE EXT. #12	638	131	2731	379	SEC09-T18S-R12E
AMC 014730	NEW YEARS EVE EXT. #13	638	132	2731	380	SEC09-T18S-R12E
AMC 014731	NEW YEARS EVE EXT. #14	641	66	2731	381	SEC09-T18S-R12E
AMC 014732	NEW YEARS EVE EXT. #15	638	133	2731	382	SEC09-T18S-R12E
AMC 014733	NEW YEARS EVE EXT. #16	638	138	2747	206	SEC08-T18S-R12E
AMC 014734	NEW YEARS EVE EXT. #17	638	129	2731	384	SEC08-T18S-R12E
AMC 014735	NEW YEARS EVE EXT. #18	638	135	2731	385	SEC08-T18S-R12E
AMC 014736	NEW YEARS EVE EXT. #19	638	130	2731	386	SEC09-T18S-R12E
AMC 014737	NEW YEARS EVE EXT. #20	638	134	2731	387	SEC08-T18S-R12E
AMC 014738	NEW YEARS EVE EXT. #21	638	137	2731	388	SEC04-T18S-R12E
AMC 014739	NEW YEARS EVE EXT. #22	638	136	2747	205	SEC08-T18S-R12E
AMC 014750	OCTOBER NO. 2	2469	245			SEC12-T18S-R12E

Date: 6/22/2015

PHOENIX, ARIZONA

Page 3

JUN 29 10 38 AM '15

BLM AZ STATE OFFICE
PHOENIX

EXHIBIT A

County: Pima

State: AZ

BLM Serial #	Claim Name	Original Recording		Amended Recording		Location
		Recording #	Page #	Recording #	Page #	
AMC 014751	PANA BLANCA EXT. NO. 1	784	62	20140440051		SEC06-T18S-R12E
AMC 014752	PANA BLANCA EXT. NO. 2	784	63	20140440052		SEC07-T18S-R12E
AMC 014753	PANA BLANCA EXT. NO. 3	784	64	20140440053		SEC06-T18S-R12E
AMC 014754	PANA BLANCA EXT. NO. 4	784	65	2379	304	SEC06-T18S-R12E
AMC 014755	PANA BLANCA EXT. NO. 5	784	66	20140440054		SEC07-T18S-R12E
AMC 014756	PANA BLANCA EXTENTION #6	784	68	2379	306	SEC07-T18S-R12E
AMC 014757	PANA BLANCA EXTENTION #7	784	67	2556	375	SEC07-T18S-R12E
AMC 014758	PANA BLANCA EXT. NO. 8	784	69	2379	308	SEC12-T18S-R11E
AMC 014759	P. B. NO. 2	2314	299	20140440055		SEC07-T18S-R12E
AMC 014761	P. B. NO. 8	2380	290			SEC08-T18S-R12E
AMC 014763	PLADA #1	2731	365			SEC08-T18S-R12E
AMC 014764	PLADA #2	2731	366			SEC09-T18S-R12E
AMC 014765	PLADA #3	2731	367	2747	207	SEC08-T18S-R12E
AMC 014766	PLADA #4	2731	368			SEC09-T18S-R12E
AMC 014767	PLADA #5	2731	369			SEC09-T18S-R12E
AMC 014768	PLADA #6	2731	370	2769	82	SEC09-T18S-R12E
AMC 014769	QUARTZ HILL #3	1648	596	2485	362	SEC18-T18S-R12E
AMC 014771	RED HILL EXTENSION #2	512	412	20140440056		SEC20-T18S-R12E
AMC 014772	RED HILL EXTENSION #3	512	413	1049	254	SEC20-T18S-R12E
AMC 014773	RED HILL EXTENSION #6	646	241	20140440057		SEC17-T18S-R12E
AMC 014778	RED HILL EXTENSION #13	646	247	1049	256	SEC17-T18S-R12E
AMC 014779	RED HILL EXTENSION #17	821	78	1049	257	SEC17-T18S-R12E
AMC 014781	RESERVE NO. 7	822	486	20140440058		SEC10-T18S-R12E
AMC 014782	RESERVE NO. 8	822	487			SEC10-T18S-R12E
AMC 014783	RESERVE NO. 9	822	488	20140440059		SEC10-T18S-R12E
AMC 014784	RESERVE NO. 10	822	489			SEC10-T18S-R12E
AMC 014786	RESERVE NO. 12	822	491			SEC10-T18S-R12E
AMC 014787	RESERVE NO. 13	822	492	20140440060		SEC15-T18S-R12E
AMC 014788	RESERVE NO. 14	822	493			SEC10-T18S-R12E
AMC 014798	RESERVE #24	923	583	20140440061		SEC15-T18S-R12E
AMC 014799	RESERVE #25	923	584	20140440062		SEC15-T18S-R12E

Date: 6/22/2015

Page 4

EXHIBIT A

County: Pima

State: AZ

BLM Serial #	Claim Name	Original Recording		Amended Recording		Location
		Recording #	Page #	Recording #	Page #	
AMC 014801	RESERVE #27	923	586	20140440063		SEC15-T18S-R12E
AMC 014802	RESERVE #28	923	587	20140440064		SEC15-T18S-R12E
AMC 014803	RESERVE #29	935	566			SEC15-T18S-R12E
AMC 014804	RESERVE #30	923	588			SEC15-T18S-R12E
AMC 014805	RESERVE #31	923	589	20140440065		SEC15-T18S-R12E
AMC 014806	RESERVE #32	923	590			SEC15-T18S-R12E
AMC 014809	RESERVE NO. 36 FRACTION	2302	215			SEC15-T18S-R12E
AMC 014810	RESERVE NO. 37 FRACTION	2302	216			SEC15-T18S-R12E
AMC 014811	RESERVE NO. 38 FRACTION	2302	217			SEC15-T18S-R12E
AMC 014812	RESERVE NO. 39 FRACTION	2302	218			SEC15-T18S-R12E
AMC 014813	SEPT. NO 4	2331	291			SEC06-T18S-R12E
AMC 014814	SEPT. NO 5	2331	290			SEC12-T18S-R11E
AMC 014815	SEPT. NO 6	2331	289			SEC12-T18S-R11E
AMC 014835	VIRGINIA #1	1734	53	1746	522	SEC17-T18S-R12E
AMC 014836	VIRGINIA #2	1734	54	1746	523	SEC17-T18S-R12E
AMC 014837	VIRGINIA #3	1734	55	1746	524	SEC17-T18S-R12E
AMC 19084	Rich 1	3934	532			SEC34-T17S-R13E
AMC 19086	Rich 3	3934	534			SEC34-T17S-R13E
AMC 19088	Rich 5	3934	536			SEC34-T17S-R13E
AMC 19090	Rich 7	3934	538			SEC34-T17S-R13E
AMC 19092	Rich 9	3934	540			SEC27-T17S-R13E
AMC 19094	Rich 11	3934	542			SEC27-T17S-R13E
AMC 19096	Rich 13	2233	16			SEC27-T17S-R13E
AMC 19098	Rich 15	2233	18			SEC27-T17S-R13E
AMC 19100	Rich 17	2233	20			SEC27-T17S-R13E
AMC 19102	Rich 19	3934	544			SEC27-T17S-R13E
AMC 19104	Rich 21	3934	546			SEC27-T17S-R13E
AMC 19106	Rich 23	3934	548			SEC27-T17S-R13E
AMC 19108	Rich 25	3934	550			SEC27-T17S-R13E
AMC 19110	Rich 27	3934	552			SEC34-T17S-R13E
AMC 19111	Rich 28	3934	553			SEC34-T17S-R13E
AMC 19112	Rich 29	3934	554			SEC34-T17S-R13E
AMC 19114	Rich 31	3934	556			SEC34-T17S-R13E
AMC 19115	Rich 32	3934	557			SEC34-T17S-R13E
AMC 19278	Eric 10	2220	175			SEC34-T17S-R13E
AMC 19280	Eric 12	2220	177			SEC34-T17S-R13E

Date: 6/22/2015

Page 5

EXHIBIT A

County: Pima

State: AZ

BLM Serial #	Claim Name	Original Recording		Amended Recording		Location
		Recording #	Page #	Recording #	Page #	
← AMC 19282	Eric 14	2220	179			SEC34-T17S-R13E
← AMC 19284	Eric 16	2220	181			SEC34-T17S-R13E
← AMC 19286	Eric 18	3934	527			SEC34-T17S-R13E
← AMC 19292	Eric 24	2220	189			SEC34-T17S-R13E
← AMC 19294	Eric 26	2220	191			SEC34-T17S-R13E
← AMC 19296	Eric 28	2220	193			SEC34-T17S-R13E
← AMC 19298	Eric 30	2220	195			SEC34-T17S-R13E
← AMC 19300	Eric 32	2220	197			SEC27-T17S-R13E
← AMC 19302	Eric 34	2220	199			SEC27-T17S-R13E
← AMC 19304	Eric 36	2220	201			SEC27-T17S-R13E
← AMC 19306	Eric 38	2220	203			SEC27-T17S-R13E
← AMC 19308	Eric 40	2220	205			SEC27-T17S-R13E
← AMC 19310	Eric 42	2220	207			SEC27-T17S-R13E
← AMC 19314	Eric 46	2238	305			SEC27-T17S-R13E
← AMC 19316	Eric 48	2238	303			SEC27-T17S-R13E
← AMC 19318	Eric 50	2238	301			SEC27-T17S-R13E
← AMC 267429	COPPER EMPIRE #1	8011	2127			SEC09-T18S-R12E
← AMC 343975	OXIDE 7	10401	217	20140440045		SEC05-T18S-R12E
← AMC 343976	OXIDE 8	10401	219	20140440046		SEC05-T18S-R12E
← AMC 343979	OXIDE 11	10401	225	20140440047		SEC05-T18S-R12E
← AMC 343980	OXIDE 12	10401	227	20140440048		SEC05-T18S-R12E
← AMC 343983	OXIDE 15	10401	233	20140440049		SEC05-T18S-R12E
← AMC 343995	OXIDE 27	10401	257	20140440050		SEC05-T18S-R12E
AMC 343996	OXIDE 28	10401	259			SEC05-T18S-R12E
AMC 343997	OXIDE 29	10401	261			SEC05-T18S-R12E
AMC 343998	OXIDE 30	10401	263			SEC05-T18S-R12E
← AMC 343999	OXIDE 31	10401	265			SEC05-T18S-R12E
← AMC 354965	JAKE #1	11455	2469			SEC11-T18S-R12E
AMC 354966	JAKE #2	11455	2471			SEC11-T18S-R12E
AMC 354967	JAKE #3	11455	2473			SEC11-T18S-R12E
AMC 354968	JAKE #4	11455	2475			SEC11-T18S-R12E
AMC 354969	JAKE #5	11455	2477	13425	16	SEC11-T18S-R12E
AMC 354970	JAKE #6	11455	2479	13425	18	SEC11-T18S-R12E
AMC 354971	JAKE #7	11455	2481	13425	20	SEC11-T18S-R12E
AMC 354972	JAKE #8	11455	2483			SEC11-T18S-R12E
AMC 354973	JAKE #9	11455	2485			SEC11-T18S-R12E
AMC 354974	JAKE #10	11455	2487			SEC11-T18S-R12E
← AMC 354975	JAKE #11	11455	2489			SEC11-T18S-R12E

Date: 6/22/2015

Page 6

JUN 29 4 10 PM '15
 JUN 29 4 10 PM '15
 JUN 29 4 10 PM '15

EXHIBIT A

County: Pima

State: AZ

<u>BLM Serial #</u>	<u>Claim Name</u>	<u>Original Recording</u>		<u>Amended Recording</u>		<u>Location</u>
		<u>Recording #</u>	<u>Page #</u>	<u>Recording #</u>	<u>Page #</u>	
AMC 354976	JAKE #12	11455	2491			SEC11-T18S-R12E
AMC 354977	JAKE #13	11455	2493	13425	22	SEC11-T18S-R12E
AMC 354978	JAKE #14	11455	2495	13425	24	SEC11-T18S-R12E
AMC 354979	JAKE #15	11455	2497	13425	26	SEC11-T18S-R12E
AMC 354980	JAKE #16	11455	2499	13425	28	SEC12-T18S-R12E
AMC 354981	JAKE #17	11455	2501	13425	30	SEC12-T18S-R12E
AMC 354982	JAKE #18	11455	2503	13425	32	SEC12-T18S-R12E
AMC 354983	JAKE #19	11455	2505	13425	34	SEC12-T18S-R12E
AMC 354984	JAKE #20	11455	2507	13425	36	SEC12-T18S-R12E
AMC 354985	JAKE #21	11455	2509	13425	38	SEC12-T18S-R12E
AMC 354986	JAKE #22	11455	2511	13425	40	SEC12-T18S-R12E
AMC 354987	JAKE #23	11455	2513	13425	42	SEC12-T18S-R12E
AMC 354988	JAKE #24	11455	2515	13425	44	SEC12-T18S-R12E
AMC 354989	JAKE #25	11455	2517	13425	46	SEC12-T18S-R12E
AMC 354990	JAKE #26	11455	2519	13425	48	SEC12-T18S-R12E
AMC 354992	JAKE #28	11455	2523	13425	50	SEC12-T18S-R12E
AMC 354993	JAKE #29	11455	2525	13425	52	SEC12-T18S-R12E
AMC 354994	JAKE #30	11455	2527	13425	54	SEC12-T18S-R12E
AMC 354995	JAKE #31	11455	2529	13425	56	SEC12-T18S-R12E
AMC 354996	JAKE #32	11455	2531	13425	58	SEC12-T18S-R12E
AMC 354997	JAKE #33	11455	2533	13425	60	SEC12-T18S-R12E
AMC 354998	JAKE #34	11455	2535	13425	62	SEC12-T18S-R12E
AMC 354999	JAKE #35	11455	2537	13478	4	SEC12-T18S-R12E
AMC 355000	JAKE #36	11455	2539	13478	2	SEC12-T18S-R12E
AMC 389694	SIR #35	13245	621			SEC01-T18S-R12E
AMC 389695	SIR #36	13245	623			SEC01-T18S-R12E
AMC 389696	SIR #37	13245	625			SEC04-T18S-R12E
AMC 389697	SIR #38	13245	627			SEC04-T18S-R12E
AMC 389698	SIR #39	13245	629			SEC04-T18S-R12E
AMC 389699	SIR #40	13245	631			SEC04-T18S-R12E
AMC 389700	SIR #41	13245	633			SEC04-T18S-R12E
AMC 389701	SIR #42	13245	635			SEC04-T18S-R12E
AMC 390053	BND #1	13258	219			SEC23-T18S-R12E
AMC 390054	BND #2	13258	221			SEC23-T18S-R12E
AMC 390055	BND #3	13258	223			SEC23-T18S-R12E
AMC 390056	BND #4	13258	225			SEC23-T18S-R12E
AMC 390057	BND #5	13258	227			SEC23-T18S-R12E
AMC 390058	BND #6	13258	229			SEC23-T18S-R12E

Date: 6/22/2015

Page 7

PHOENIX, ARIZONA
 JUL 29 10 55 AM '15
 COUNTY OF PIMA

EXHIBIT A

County: Pima

State: AZ

BLM Serial #	Claim Name	Original Recording		Amended Recording		Location
		Recording #	Page #	Recording #	Page #	
[- AMC 390059	BND #7	13258	231			SEC23-T18S-R12E
[- AMC 392440	CGO-1	13312	161			SEC05-T18S-R12E
[- AMC 394411	ANT-5	13373	37			SEC10-T18S-R12E
[- AMC 395462	JAKE #27R	13442	8			SEC12-T18S-R12E
[AMC 395849	SIR #44	13477	139			SEC02-T18S-R12E
AMC 395850	SIR #45	13477	141			SEC02-T18S-R12E
AMC 395851	SIR #46	13477	143			SEC02-T18S-R12E
AMC 395852	SIR #47	13477	145			SEC02-T18S-R12E
AMC 395853	SIR #48	13477	147			SEC02-T18S-R12E
AMC 395854	SIR #49	13477	149			SEC02-T18S-R12E
AMC 395855	SIR #50	13477	151			SEC01-T18S-R12E
AMC 395856	SIR #51	13477	153			SEC01-T18S-R12E
AMC 395857	SIR #52	13477	155			SEC01-T18S-R12E
AMC 395858	SIR #53	13477	157			SEC01-T18S-R12E
AMC 395859	SIR #54	13477	159			SEC12-T18S-R12E
AMC 395860	SIR #55	13477	161			SEC12-T18S-R12E
AMC 395861	SIR #56	13477	163			SEC12-T18S-R12E
AMC 395862	SIR #57	13477	165			SEC12-T18S-R12E
[AMC 395863	SIR #58	13477	167			SEC01-T18S-R12E
[AMC 396113	TATE-1	13496	484			SEC04-T18S-R12E
AMC 396114	TATE-2	13496	486			SEC04-T18S-R12E
AMC 396115	TATE-3	13496	488			SEC04-T18S-R12E
[AMC 396116	TATE-4	13496	490			SEC04-T18S-R12E
[AMC 396508	CONHILL-1R	13543	290			SEC18-T18S-R12E
AMC 396509	MSP-1	13543	292			SEC35-T17S-R12E
AMC 396510	MSP-2	13543	294			SEC35-T17S-R12E
AMC 396511	MSP-3	13543	296			SEC35-T17S-R12E
AMC 396512	MSP-4	13543	298			SEC35-T17S-R12E
AMC 396513	MSP-5	13543	300			SEC35-T17S-R12E
AMC 396514	MSP-6	13543	302			SEC35-T17S-R12E
AMC 396515	MSP-7	13543	304			SEC35-T17S-R12E
AMC 396516	MSP-8	13543	306			SEC35-T17S-R12E
AMC 396517	MSP-9	13543	308			SEC35-T17S-R12E
AMC 396518	MSP-10	13543	310			SEC35-T17S-R12E
AMC 396519	MSP-11	13543	312			SEC35-T17S-R12E
AMC 396520	MSP-12	13543	314			SEC35-T17S-R12E
AMC 396521	MSP-13	13543	316			SEC35-T17S-R12E
[AMC 396522	MSP-14	13543	318			SEC35-T17S-R12E

Date: 6/22/2015

PHOENIX, ARIZONA Page 8

2015 JUL 29 A 10 35

BLM AND STATE OFFICE

EXHIBIT A

County: Pima

State: AZ

<u>BLM Serial #</u>	<u>Claim Name</u>	<u>Original Recording</u>		<u>Amended Recording</u>		<u>Location</u>
		<u>Recording #</u>	<u>Page #</u>	<u>Recording #</u>	<u>Page #</u>	
AMC 396523	MSP-15	13543	320			SEC35-T17S-R12E
AMC 396524	MSP-16	13543	322			SEC35-T17S-R12E
AMC 396525	MSP-17	13543	324			SEC35-T17S-R12E
AMC 396526	MSP-18	13543	326			SEC35-T17S-R12E
AMC 396527	MSP-19	13543	328			SEC35-T17S-R12E
AMC 396528	MSP-20	13543	330			SEC35-T17S-R12E
AMC 396529	MSP-21	13543	332			SEC35-T17S-R12E
AMC 396530	MSP-22	13543	334			SEC35-T17S-R12E
AMC 396531	MSP-23	13543	336			SEC26-T17S-R12E
AMC 396532	MSP-24	13543	338			SEC26-T17S-R12E
AMC 396533	MSP-25	13543	340			SEC26-T17S-R12E
AMC 396534	MSP-26	13543	342			SEC25-T17S-R12E
AMC 396535	MSP-27	13543	344			SEC25-T17S-R12E
AMC 396536	MSP-28	13543	346			SEC25-T17S-R12E
AMC 396537	MSP-29	13543	348			SEC25-T17S-R12E
AMC 396538	MSP-30	13543	350			SEC25-T17S-R12E
AMC 396539	MSP-31	13543	352			SEC25-T17S-R12E
AMC 396540	MSP-32	13543	354			SEC25-T17S-R12E
AMC 396541	MSP-33	13543	356			SEC25-T17S-R12E
AMC 396542	MSP-34	13543	358			SEC25-T17S-R12E
AMC 396543	MSP-35	13543	360			SEC25-T17S-R12E
AMC 396544	MSP-36	13543	362			SEC25-T17S-R12E
AMC 396545	MSP-37	13543	364			SEC25-T17S-R12E
AMC 396546	MSP-38	13543	366			SEC25-T17S-R12E
AMC 396547	MSP-39	13543	368			SEC25-T17S-R12E
AMC 396548	MSP-40	13543	370			SEC25-T17S-R12E
AMC 396549	MSP-41	13543	372			SEC25-T17S-R12E
AMC 396550	MSP-42	13543	374			SEC25-T17S-R12E
AMC 396551	MSP-43	13543	376			SEC25-T17S-R12E
AMC 396552	MSP-44	13543	378			SEC25-T17S-R12E
AMC 396553	MSP-45	13543	380			SEC25-T17S-R12E
AMC 396554	MSP-46	13543	382			SEC25-T17S-R12E
AMC 396555	MSP-47	13543	384			SEC25-T17S-R12E
AMC 396556	MSP-48	13543	386			SEC25-T17S-R12E
AMC 396557	MSP-49	13543	388			SEC25-T17S-R12E
AMC 396558	MSP-50	13543	390			SEC24-T17S-R12E
AMC 396559	MSP-51	13543	392			SEC24-T17S-R12E
AMC 396560	MSP-52	13543	394			SEC24-T17S-R12E

Date: 6/22/2015

PHOENIX, ARIZONA

Page 9

2015 JUL 29 10 34

BUREAU OF LAND MANAGEMENT
PHOENIX, ARIZONA

EXHIBIT A

County: Pima

State: AZ

BLM Serial #	Claim Name	Original Recording		Amended Recording		Location
		Recording #	Page #	Recording #	Page #	
AMC 396561	MSP-53	13543	396			SEC24-T17S-R12E
AMC 396562	MSP-54	13543	398			SEC24-T17S-R12E
AMC 396563	MSP-55	13543	400			SEC24-T17S-R12E
AMC 396564	MSP-56	13543	402			SEC24-T17S-R12E
AMC 396565	MSP-57	13543	404			SEC24-T17S-R12E
AMC 396566	MSP-58	13543	406			SEC24-T17S-R12E
AMC 396567	MSP-59	13543	408			SEC24-T17S-R12E
AMC 396630	MSP-60	13553	298			SEC24-T17S-R12E
AMC 396631	MSP-61	13553	300			SEC24-T17S-R12E
AMC 396632	MSP-62	13553	302			SEC24-T17S-R12E
AMC 396633	MSP-63	13553	304			SEC24-T17S-R12E
AMC 396634	MSP-64	13553	306			SEC24-T17S-R12E
AMC 396635	MSP-65	13553	308			SEC24-T17S-R12E
AMC 396636	MSP-66	13553	310			SEC24-T17S-R12E
AMC 396637	MSP-67	13553	312			SEC24-T17S-R12E
AMC 396638	MSP-68	13553	314			SEC24-T17S-R12E
AMC 396639	MSP-69	13553	316			SEC19-T17S-R13E
AMC 396640	MSP-70	13553	318			SEC19-T17S-R13E
AMC 396641	MSP-71	13553	320			SEC19-T17S-R13E
AMC 396642	MSP-72	13553	322			SEC19-T17S-R13E
AMC 396643	MSP-73	13553	324			SEC19-T17S-R13E
AMC 396644	MSP-74	13553	326			SEC19-T17S-R13E
AMC 396645	MSP-75	13553	328			SEC19-T17S-R13E
AMC 396646	MSP-76	13553	330			SEC35-T17S-R12E
AMC 396647	MSP-77	13553	332			SEC35-T17S-R12E
AMC 396648	RSR-6	13553	334			SEC26-T17S-R12E
AMC 396649	RSR-8	13553	336			SEC26-T17S-R12E
AMC 396650	RSR-10	13553	338			SEC26-T17S-R12E
AMC 396651	RSR-12	13553	295			SEC26-T17S-R12E
AMC 396652	RSR-14	13553	340			SEC26-T17S-R12E
AMC 396653	RSR-16	13553	342			SEC26-T17S-R12E
AMC 396654	RSR-18	13553	344			SEC26-T17S-R12E
AMC 396655	RSR-20	13553	346			SEC26-T17S-R12E
AMC 396656	RSR-22	13553	348			SEC26-T17S-R12E
AMC 396657	RSR-23	13553	350			SEC34-T17S-R12E
AMC 396658	RSR-24	13553	352			SEC26-T17S-R12E
AMC 396659	RSR-25	13553	354			SEC34-T17S-R12E
AMC 396660	RSR-26	13553	356			SEC34-T17S-R12E

Date: 6/22/2015

PHOENIX, ARIZONA

Page 10

2015 JUL 29 10:34

BLM AZ STATE OFFICE
PHOENIX

EXHIBIT A

County: Pima

State: AZ

<u>BLM Serial #</u>	<u>Claim Name</u>	<u>Original Recording</u>		<u>Amended Recording</u>		<u>Location</u>
		<u>Recording #</u>	<u>Page #</u>	<u>Recording #</u>	<u>Page #</u>	
AMC 396661	RSR-27	13553	358			SEC26-T17S-R12E
AMC 396662	RSR-28	13553	360			SEC26-T17S-R12E
AMC 396663	RSR-29	13553	362			SEC26-T17S-R12E
AMC 396664	RSR-30	13553	364			SEC26-T17S-R12E
AMC 396665	RSR-31	13553	366			SEC26-T17S-R12E
AMC 396666	RSR-32	13553	368			SEC26-T17S-R12E
AMC 396667	RSR-33	13553	370			SEC26-T17S-R12E
AMC 396668	RSR-34	13553	372			SEC26-T17S-R12E
AMC 396669	RSR-35	13553	374			SEC26-T17S-R12E
AMC 396670	RSR-36	13553	376			SEC26-T17S-R12E
AMC 396671	RSR-37	13553	378			SEC26-T17S-R12E
AMC 396672	RSR-38	13553	380			SEC26-T17S-R12E
AMC 396673	RSR-39	13553	382			SEC26-T17S-R12E
AMC 396674	RSR-40	13553	384			SEC26-T17S-R12E
AMC 396675	RSR-41	13553	386			SEC26-T17S-R12E
AMC 396676	RSR-42	13553	388			SEC26-T17S-R12E
AMC 396677	RSR-43	13553	390			SEC26-T17S-R12E
AMC 396678	RSR-44	13553	392			SEC26-T17S-R12E
AMC 396679	RSR-45	13553	394			SEC26-T17S-R12E
AMC 397095	MSP-78	13605	939			SEC26-T17S-R12E
AMC 397096	MSP-79	13605	941			SEC26-T17S-R12E
AMC 397097	MSP-80	13605	943			SEC26-T17S-R12E
AMC 397098	MSP-81	13605	945			SEC26-T17S-R12E
AMC 397099	MSP-82	13605	947			SEC26-T17S-R12E
AMC 397100	MSP-83	13605	949			SEC26-T17S-R12E
AMC 397101	MSP-84	13605	951			SEC26-T17S-R12E
AMC 397102	MSP-85	13605	953			SEC25-T17S-R12E
AMC 397103	MSP-86	13605	955			SEC25-T17S-R12E
AMC 397104	MSP-87	13605	957			SEC25-T17S-R12E
AMC 397108	MSP-91	13605	965			SEC25-T17S-R12E
AMC 397109	MSP-92	13605	967			SEC25-T17S-R12E
AMC 397110	MSP-93	13605	969			SEC25-T17S-R12E
AMC 397111	MSP-94	13605	971			SEC25-T17S-R12E
AMC 397112	MSP-95	13605	973			SEC30-T17S-R13E
AMC 397113	MSP-96	13605	975			SEC30-T17S-R13E
AMC 397114	MSP-97	13605	977			SEC30-T17S-R13E
AMC 397115	MSP-98	13605	979			SEC30-T17S-R13E
AMC 397116	MSP-99	13605	981			SEC01-T18S-R12E

Date: 6/22/2015

PHOENIX, ARIZONA

Page 11

2015 JUL 29 A 10:34

RECEIVED
BLM AZ STATE OFFICE

EXHIBIT A

County: Pima

State: AZ

BLM Serial #	Claim Name	Original Recording		Amended Recording		Location
		Recording #	Page #	Recording #	Page #	
AMC 397117	MSP-100	13605	983			SEC01-T18S-R12E
AMC 397118	MSP-101	13605	985			SEC20-T17S-R13E
AMC 397119	MSP-102	13605	987			SEC20-T17S-R13E
AMC 397120	MSP-103	13605	989			SEC20-T17S-R13E
AMC 397121	MSP-104	13605	991			SEC20-T17S-R13E
AMC 397122	MSP-105	13605	993			SEC20-T17S-R13E
AMC 397123	MSP-106	13605	995			SEC20-T17S-R13E
AMC 397124	MSP-107	13605	997			SEC20-T17S-R13E
AMC 397125	MSP-108	13605	999			SEC20-T17S-R13E
AMC 397126	MSP-109	13605	1001			SEC20-T17S-R13E
AMC 397127	MSP-110	13605	1003			SEC20-T17S-R13E
AMC 397128	MSP-111	13605	1005			SEC20-T17S-R13E
AMC 397129	MSP-112	13605	1007			SEC20-T17S-R13E
AMC 397130	MSP-113	13605	1009			SEC20-T17S-R13E
AMC 397131	MSP-114	13605	1011			SEC20-T17S-R13E
AMC 397132	MSP-115	13605	1013			SEC20-T17S-R13E
AMC 397133	MSP-116	13605	1015			SEC20-T17S-R13E
AMC 397134	MSP-117	13605	1017			SEC20-T17S-R13E
AMC 397135	MSP-118	13605	1019			SEC20-T17S-R13E
AMC 397136	MSP-119	13605	1021			SEC20-T17S-R13E
AMC 397137	MSP-120	13605	1023			SEC20-T17S-R13E
AMC 397138	MSP-121	13605	1025			SEC20-T17S-R13E
AMC 397139	MSP-122	13605	1027			SEC20-T17S-R13E
AMC 397140	MSP-123	13605	1029			SEC20-T17S-R13E
AMC 397141	MSP-124	13605	1031			SEC20-T17S-R13E
AMC 397142	MSP-125	13605	1033			SEC20-T17S-R13E
AMC 397143	MSP-126	13605	1035			SEC20-T17S-R13E
AMC 397144	MSP-127	13605	1037			SEC20-T17S-R13E
AMC 397145	MSP-128	13605	1039			SEC21-T17S-R13E
AMC 397146	MSP-129	13605	1041			SEC20-T17S-R13E
AMC 397147	MSP-130	13605	1043			SEC21-T17S-R13E
AMC 397148	MSP-131	13605	1045			SEC20-T17S-R13E
AMC 397149	MSP-132	13605	1047			SEC21-T17S-R13E
AMC 397150	MSP-133	13605	1049			SEC21-T17S-R13E
AMC 397152	MSP-135	13605	1053			SEC21-T17S-R13E
AMC 397154	MSP-137	13605	1057			SEC21-T17S-R13E
AMC 399774	JHS-1	13763	3018			SEC30-T17S-R13E
AMC 399775	JHS-2	13763	3020			SEC30-T17S-R13E

Date: 6/22/2015

PHOENIX, ARIZONA

Page 12

2015 JUL 29 10:34

RECEIVED
BLM AZ STATE OFFICE

EXHIBIT A

County: Pima

State: AZ

BLM Serial #	Claim Name	Original Recording		Amended Recording		Location
		Recording #	Page #	Recording #	Page #	
AMC 399776	JHS-3	13763	3022			SEC30-T17S-R13E
AMC 399777	JHS-4	13763	3024			SEC30-T17S-R13E
AMC 399778	JHS-5	13763	3026			SEC30-T17S-R13E
AMC 399779	JHS-6	13763	3028			SEC30-T17S-R13E
AMC 399780	JHS-7	13763	3030			SEC30-T17S-R13E
AMC 399781	JHS-8	13763	3032			SEC30-T17S-R13E
AMC 399782	JHS-9	13763	3034			SEC30-T17S-R13E
AMC 399783	JHS-10	13763	3036			SEC30-T17S-R13E
AMC 399784	JHS-11	13763	3038			SEC30-T17S-R13E
AMC 399785	JHS-12	13763	3040			SEC30-T17S-R13E
AMC 399786	JHS-13	13763	3042			SEC25-T17S-R12E
AMC 399787	JHS-14	13763	3044			SEC01-T18S-R12E
AMC 399788	JHS-15	13763	3046			SEC01-T18S-R12E
AMC 399789	JHS-16	13763	3048			SEC01-T18S-R12E
AMC 399790	JHS-17	13763	3050			SEC12-T18S-R12E
AMC 399791	JHS-18	13763	3052			SEC12-T18S-R12E
AMC 399792	JHS-19	13763	3054			SEC27-T17S-R13E
AMC 399793	JHS-20	13763	3056			SEC27-T17S-R13E
AMC 399794	JHS-21	13763	3058			SEC27-T17S-R13E
AMC 399795	JHS-22	13763	3060			SEC34-T17S-R12E
AMC 399796	JHS-23	13763	3062			SEC34-T17S-R13E
AMC 399797	JHS-24	13763	3064			SEC34-T17S-R13E
AMC 399798	JHS-25	13763	3066			SEC34-T17S-R13E
AMC 399799	JHS-26	13763	3068			SEC34-T17S-R13E
AMC 399800	JHS-27	13763	3070			SEC25-T17S-R12E
AMC 401702	MSP 88	13871	1145			SEC25-T17S-R12E
AMC 401703	MSP 89	13871	1143			SEC25-T17S-R12E
AMC 401704	MSP 90	13871	1141			SEC25-T17S-R12E
AMC 416258	ARNI-21	20121710268				SEC07-T18S-R13E
AMC 416259	ARNI-22	20121710269				SEC07-T18S-R13E
AMC 416260	ARNI-23	20121710270				SEC07-T18S-R13E
AMC 416261	ARNI-24	20121710271				SEC07-T18S-R13E
AMC 416262	ARNI-26	20121710272				SEC01-T18S-R12E
AMC 416263	ARNI-29	20121710273				SEC04-T18S-R12E
AMC 421078	ARNI-4	20130370748				SEC36-T17S-R12E
AMC 421079	ARNI-11	20130370749				SEC36-T17S-R12E
AMC 421080	DAN-1	20130370750				SEC36-T17S-R12E
AMC 421081	DAN-2	20130370751				SEC36-T17S-R12E

Date: 6/22/2015

Page 13

RECEIVED
BLM AZ STATE OFFICE

PHOENIX, ARIZONA
2015 JUL 29 A 10:33

EXHIBIT A

County: Pima

State: AZ

BLM Serial #	Claim Name	Original Recording		Amended Recording		Location
		Recording #	Page #	Recording #	Page #	
AMC 421082	DIANA-1	20130370752				SEC36-T17S-R12E
AMC 421083	DIANA-2	20130370753				SEC36-T17S-R12E
AMC 421084	DIANA-3	20130370754				SEC36-T17S-R12E
AMC 421085	DIANA-4	20130370755				SEC36-T17S-R12E
AMC 421086	DIANA-5	20130370756				SEC36-T17S-R12E
AMC 421087	DIANA-6	20130370757				SEC36-T17S-R12E
AMC 421088	DIANA-7	20130370758				SEC36-T17S-R12E
AMC 421089	DIANA-8	20130370759				SEC36-T17S-R12E
AMC 423774	TAMRA-1	20131900493				SEC04-T18S-R12E
AMC 423775	TAMRA-2	20131900492				SEC04-T18S-R12E
AMC 423776	TAMRA-3	20131900491				SEC04-T18S-R12E
AMC 426773	ARNI-1	20140450424				SEC04-T18S-R12E
AMC 426774	ARNI-2	20140450425				SEC04-T18S-R12E
AMC 426775	ARNI-3	20140450426				SEC04-T18S-R12E
AMC 426776	ARNI-5	20140450427				SEC04-T18S-R12E
AMC 426777	ARNI-6	20140450428				SEC04-T18S-R12E
AMC 426778	ARNI-7	20140450429				SEC04-T18S-R12E
AMC 426779	ARNI-8	20140450430				SEC05-T18S-R12E
AMC 426780	ARNI-9	20140450431				SEC05-T18S-R12E
AMC 426781	ARNI-10	20140450432				SEC05-T18S-R12E
AMC 426782	ARNI-12	20140450433				SEC05-T18S-R12E
AMC 426783	ARNI-13	20140450434				SEC04-T18S-R12E
AMC 426784	ARNI-14	20140450435				SEC04-T18S-R12E
AMC 426785	ARNI-15	20140450436				SEC04-T18S-R12E
AMC 426786	ARNI-16	20140450437				SEC03-T18S-R12E
AMC 426787	ARNI-17	20140450438				SEC10-T18S-R12E
AMC 426788	ARNI-18	20140450439				SEC09-T18S-R12E
AMC 426789	ARNI-19	20140450440				SEC10-T18S-R12E
AMC 426790	ARNI-20	20140450441				SEC15-T18S-R12E
AMC 426791	ARNI-25	20140450442				SEC15-T18S-R12E
AMC 426792	ARNI-27	20140450443				SEC15-T18S-R12E
AMC 426793	ARNI-28	20140450444				SEC15-T18S-R12E
AMC 426794	ARNI-30	20140450445				SEC15-T18S-R12E
AMC 426795	ARNI-31	20140450446				SEC16-T18S-R12E
AMC 426796	ARNI-32	20140450447				SEC22-T18S-R12E
AMC 426797	ARNI-33	20140450448				SEC22-T18S-R12E
AMC 426798	ARNI-34	20140450449				SEC17-T18S-R12E
AMC 426799	ARNI-35	20140450450				SEC17-T18S-R12E

Date: 6/22/2015

Page 14

RECEIVED
BLM AZ STATE OFFICE
2015 JUL 29 A 10: 33
PHOENIX, ARIZONA

EXHIBIT A

County: Pima

State: AZ

<u>BLM Serial #</u>	<u>Claim Name</u>	<u>Original Recording</u>		<u>Amended Recording</u>		<u>Location</u>
		<u>Recording #</u>	<u>Page #</u>	<u>Recording #</u>	<u>Page #</u>	
AMC 426800	ARNI-36	20140450451				SEC17-T18S-R12E
AMC 426801	ARNI-37	20140450452				SEC10-T18S-R12E
AMC 426802	ARNI-38	20140450453				SEC15-T18S-R12E
AMC 426803	ARNI-39	20140450454				SEC17-T18S-R12E
AMC 426804	SIR-43	20140450455				SEC04-T18S-R12E
AMC 426805	SIR-44	20140450456				SEC04-T18S-R12E
AMC 426806	SIR-45	20140450457				SEC03-T18S-R12E
AMC 428291	MSP-134R	20141570607				SEC21-T17S-R13E
AMC 428292	MSP-136R	20141570608				SEC21-T17S-R13E
AMC 428293	MSP-138R	20141570609				SEC21-T17S-R13E
AMC 429957	ARNI-40	20143230506				SEC05-T18S-R12E
AMC 429958	ARNI-41	20143230507				SEC05-T18S-R12E
AMC 429959	ARNI-42	20143230508				SEC10-T18S-R12E
AMC 432480	JD-1	20151560477				SEC04-T18S-R12E
AMC 432481	JD-2	20151560478				SEC04-T18S-R12E
AMC 432482	JD-3	20151560479				SEC04-T18S-R12E
AMC 432483	JD-4	20151560480				SEC04-T18S-R12E
AMC 432484	JD-5	20151560481				SEC04-T18S-R12E
AMC 432485	JD-6	20151560482				SEC04-T18S-R12E
No. Of Claims	531					

RECEIVED
BLM AZ STATE OFFICE
2015 JUL 29 A 10: 33
PHOENIX, ARIZONA

United States Department of the Interior
Bureau of Land Management
 LANDS/RECREATION & PLANNING
 ONE N CENTRAL AVE
 PHOENIX, AZ 85004 -2203
 Phone: 602-417-9200

Receipt

No: 3352999

Transaction #: 3450903	
Date of Transaction: 07/29/2015	
CUSTOMER:	
FREEPORT MCMORAN INC 333 N CENTRAL AVE PHOENIX, AZ 85004-2121 US	

LINE #	QTY	DESCRIPTION	REMARKS	UNIT PRICE	TOTAL
1	1.00	LOCATABLE MINERALS / MINING CLAIMS- NOT NEW-UNADJUD, ONE AUTH NO. ONLY / MINING CLAIM MONEY RECEIVED CASES: AMC14600/\$82305.00	2016 MAINT (531)	- n/a -	82305.00
TOTAL:					\$82,305.00

PAYMENT INFORMATION			
1	AMOUNT:	82305.00	POSTMARKED: N/A
	TYPE:	CHECK	RECEIVED: 07/29/2015
	CHECK NO:	0000843066	
	NAME:	FREEPORT MCMORAN INC 333 N CENTRAL AVE PHOENIX AZ 85004-2121 US	

REMARKS

This receipt was generated by the automated BLM Collections and Billing System and is a paper representation of a portion of the official electronic record contained therein.

ENTERED
 JUL 30 2015
 BY: *R. Am...*

Freeport-McMoRan leads:

423774	14598	394407
426773	19084	395460
428291	19271	395849
	267423	396113
	343969	396508
	354965	396630
	389660	397095
	390053	399774
	392440	401702
	416258	421078

August 12, 2014

After recording, return to:
Freeport-McMoRan Inc.
Attn: C. Loder
333 North Central Avenue
Phoenix, AZ 85004


Bureau of Land Management
Department of the Interior
One N. Central Avenue
Phoenix, AZ 85004

NOTICE OF INTENT TO HOLD MINING CLAIMS AND PAYMENT OF BLM MAINTENANCE FEE

Re: Payment of Annual Claim Maintenance Fee

Dear Sir or Madam:

This will serve as notice that Freeport-McMoRan Sierrita, Inc., whose address for purposes of this filing is Land and Water Department, 333 North Central Ave., Phoenix, Arizona 85004, intends to hold the mining claims and/or mill sites described on Exhibit A attached hereto for the assessment year ending at 12 o'clock, noon, on September 1, 2015 by payment of the annual maintenance fee of \$155 per claim or site. Payment of such amount is made herewith for such assessment year for each of the claims and sites, the name, and BLM serial number with the book and page or index number of recording of the location notice in the official records of Pima County, Arizona, of which, is set forth on Exhibit A attached hereto and by this reference incorporated herein.



Carolyn Loder for
Freeport-McMoRan Sierrita, Inc.


State of Arizona)
) ss.
County of Maricopa)

RECEIVED
AZ STATE OFFICE
2014 AUG 14 P 12:45
PHOENIX, ARIZONA

The foregoing instrument was acknowledged before me on August 12th, 2014, by Carolyn Loder, on behalf of Freeport-McMoRan Sierrita, Inc.

(Seal)


STEPHANIE D. TURTON
Notary Public - State of Arizona
MARICOPA COUNTY
My Commission Expires Nov. 18, 2015



Stephanie D. Turton
Notary Public
My commission expires: 11-18-2015

EXHIBIT A

County: Pima

State: AZ

BLM Serial #	Claim Name	Original Recording		Amended Recording		Location
		Recording #	Page #	Recording #	Page #	
AMC 014600	ANTICIPATION #11	818	547	20140440026		SEC09-T18S-R12E
AMC 014610	BLACK JACK #1	77	289	2270	231	SEC07-T18S-R12E
AMC 014611	BLACK JACK #2	77	288	2280	467	SEC07-T18S-R12E
AMC 014612	BLACK JACK #3	77	287	2280	468	SEC07-T18S-R12E
AMC 014613	BLACK JACK #4	77	286	2280	469	SEC07-T18S-R12E
AMC 014614	BLACK JACK EXT. NO. 1	380	37	20140440027		SEC07-T18S-R12E
AMC 014615	BLACK JACK EXT. NO. 2	380	38	20140440028		SEC06-T18S-R12E
AMC 014616	BLUE BELL 1	808	587	20140440029		SEC10-T18S-R12E
AMC 014617	BLUE BELL 2	808	588	20140440030		SEC03-T18S-R12E
AMC 014618	BLUE BELL 3	808	589	20140440031		SEC03-T18S-R12E
AMC 014624	BLUE BELL 9	808	595	20140440032		SEC04-T18S-R12E
AMC 014628	BLUE BELL 13	808	599	20140440033		SEC04-T18S-R12E
AMC 014638	BOUNDARY #7	1340	322			SEC22-T18S-R12E
AMC 014639	BOUNDARY #8	1340	323			SEC22-T18S-R12E
AMC 014640	BOUNDARY #9	1340	324			SEC22-T18S-R12E
AMC 014641	BOUNDARY #10	1340	325			SEC22-T18S-R12E
AMC 014642	BOUNDARY #11	1340	326			SEC22-T18S-R12E
AMC 014643	BOUNDARY #12	1340	327			SEC22-T18S-R12E
AMC 014644	BOUNDARY #13	1340	328			SEC22-T18S-R12E
AMC 014645	BOUNDARY #14	1340	329			SEC22-T18S-R12E
AMC 014646	BOUNDARY #15	1340	330			SEC22-T18S-R12E
AMC 014647	BOUNDARY #16	1340	331			SEC22-T18S-R12E
AMC 014648	BOUNDARY #17	1340	332			SEC22-T18S-R12E
AMC 014649	BOUNDARY #18	1340	333			SEC22-T18S-R12E
AMC 014650	BOUNDARY #19	1340	334			SEC22-T18S-R12E
AMC 014651	BOUNDARY #20	1340	335			SEC22-T18S-R12E
AMC 014652	BOUNDARY #21	1340	336			SEC22-T18S-R12E
AMC 014653	BOUNDARY #22	1340	337			SEC22-T18S-R12E
AMC 014654	BOUNDARY #23 FRACTION	1340	338	20140440034		SEC22-T18S-R12E
AMC 014655	BOUNDARY #24 FRACTION	1340	339	20140440035		SEC22-T18S-R12E
AMC 014657	COPPER EMPIRE #2	638	148	20140440036		SEC09-T18S-R12E
AMC 014658	COPPER EMPIRE #3	817	51	1306	308	SEC09-T18S-R12E
AMC 014659	COPPER EMPIRE #4	817	52	1306	309	SEC09-T18S-R12E
AMC 014660	COPPER EMPIRE #5	817	53	1306	310	SEC09-T18S-R12E
AMC 014661	COPPER EMPIRE #6	817	54	1306	311	SEC09-T18S-R12E
AMC 014662	COPPER EMPIRE #7	817	55	2838	178	SEC09-T18S-R12E

Date: 7/22/2014

Page 1

RECEIVED
 PHOENIX, ARIZONA
 2014 AUG 14 P 12:44
 M AZ STATE OFFICE

EXHIBIT A

County: Pima

State: AZ

BLM Serial #	Claim Name	Original Recording		Amended Recording		Location
		Recording #	Page #	Recording #	Page #	
AMC 014663	COPPER EMPIRE #8	817	56	1306	313	SEC09-T18S-R12E
AMC 014664	COPPER EMPIRE #9	817	57	2838	179	SEC04-T18S-R12E
AMC 014665	COPPER EMPIRE #10	817	58	20140440037		SEC10-T18S-R12E
AMC 014666	COPPER GIANT #1	638	139	20140440038		SEC05-T18S-R12E
AMC 014667	COPPER GIANT #2	638	140	20140440039		SEC04-T18S-R12E
AMC 014670	COPPER GIANT #5	638	143	20140440040		SEC05-T18S-R12E
AMC 014671	COPPER GIANT #6	638	144	2731	376	SEC05-T18S-R12E
AMC 014672	COPPER GIANT #7	638	145	2731	377	SEC05-T18S-R12E
AMC 014673	COPPER GIANT #8	638	146	2731	378	SEC05-T18S-R12E
AMC 014674	COPPER JOHN EXTENSION #19	580	199	20140440041		SEC20-T18S-R12E
AMC 014679	COPPER JOHN EXTENSION #26	580	206	20140440042		SEC17-T18S-R12E
AMC 014680	COPPER JOHN EXTENSION #27	580	207	20140440043		SEC20-T18S-R12E
AMC 014685	COPPER JOHN EXTENSION #35	580	215	1049	251	SEC17-T18S-R12E
AMC 014686	COPPER JOHN EXTENSION #42	784	59	2740	104	SEC09-T18S-R12E
AMC 014687	COPPER JOHN EXTENSION #43	784	60	2740	105	SEC09-T18S-R12E
AMC 014688	DEC NO. 1	2241	152			SEC07-T18S-R12E
AMC 014689	DEC NO. 2	2241	153			SEC07-T18S-R12E
AMC 014690	ESCONDIDO #1	76	623	1742	78	SEC18-T18S-R12E
AMC 014691	FRIJOLE	76	547	2965	149	SEC17-T18S-R12E
AMC 014692	HOPE #1	1469	28			SEC07-T18S-R12E
AMC 014693	HOPE #2	1469	27			SEC18-T18S-R12E
AMC 014694	JULY NO 1	2331	293			SEC18-T18S-R12E
AMC 014695	JULY NO 2	2331	292			SEC18-T18S-R12E
AMC 014697	LUCKY BOY #1	76	547	1742	76	SEC18-T18S-R12E
AMC 014698	MAY 1	1756	197	2838	177	SEC09-T18S-R12E
AMC 014699	MAY BIRD #2	890	286	2485	333	SEC12-T18S-R11E
AMC 014700	MAY BIRD #3	890	287	2485	334	SEC12-T18S-R11E
AMC 014701	MAY BIRD #4	890	288	2485	335	SEC12-T18S-R11E
AMC 014702	MAY BIRD #5	890	289	2485	336	SEC12-T18S-R11E
AMC 014703	MAY BIRD #6	890	290	2485	337	SEC12-T18S-R11E
AMC 014704	MAY BIRD #7	890	291	2485	338	SEC12-T18S-R11E
AMC 014705	MAY BIRD #9	977	133	2485	339	SEC12-T18S-R11E
AMC 014706	MAY BIRD #10	977	134	2485	340	SEC12-T18S-R11E
AMC 014707	MAY BIRD #11	977	135	2485	341	SEC11-T18S-R11E
AMC 014708	MAY BIRD #16	977	140	2485	342	SEC12-T18S-R11E

Date: 7/22/2014

Page 2

RECEIVED
 IN AZ STATE OFFICE
 2014 AUG 14 P 12:44
 PHOENIX, ARIZONA

EXHIBIT A

County: Pima

State: AZ

BLM Serial #	Claim Name	Original Recording		Amended Recording		Location
		Recording #	Page #	Recording #	Page #	
AMC 014709	MAY BIRD #17	977	141	2485	343	SEC12-T18S-R11E
AMC 014710	MAY BIRD #18	977	142	2485	344	SEC12-T18S-R11E
AMC 014711	MAY BIRD #19	977	143	2485	345	SEC12-T18S-R11E
AMC 014712	MAY BIRD #21	977	145	2485	346	SEC07-T18S-R12E
AMC 014713	MAY BIRD #36	1484	547	2485	347	SEC13-T18S-R11E
AMC 014714	MAY BIRD #37	1484	548	2485	348	SEC07-T18S-R12E
AMC 014715	MAY BIRD #38	1484	549	2485	349	SEC13-T18S-R11E
AMC 014716	MAY BIRD #39	1484	550	2485	350	SEC18-T18S-R12E
AMC 014717	MAY BIRD #40	1484	551	2485	351	SEC13-T18S-R11E
AMC 014718	MAY BIRD #41	1484	552	2485	352	SEC18-T18S-R12E
AMC 014719	MAY BIRD #42	1484	553	2485	353	SEC18-T18S-R12E
AMC 014720	MAY BIRD #43	1484	554	2485	354	SEC18-T18S-R12E
AMC 014721	MAY BIRD #44	1484	555	2485	355	SEC18-T18S-R12E
AMC 014722	MAY BIRD #51	1484	562	2485	356	SEC07-T18S-R12E
AMC 014723	MAY BIRD #52	1484	563	2485	357	SEC12-T18S-R11E
AMC 014724	MAY BIRD #58	1484	569	2485	358	SEC06-T18S-R12E
AMC 014725	MAY BIRD #59	1484	570	20140440044		SEC06-T18S-R12E
AMC 014726	MAY BIRD #60	1484	571	2485	360	SEC06-T18S-R12E
AMC 014727	MAY BIRD #62	1484	573	2485	361	SEC06-T18S-R12E
AMC 014728	MONZONITE NO. 1	1602	116			SEC04-T18S-R12E
AMC 014729	NEW YEARS EVE EXT. #12	638	131	2731	379	SEC09-T18S-R12E
AMC 014730	NEW YEARS EVE EXT. #13	638	132	2731	380	SEC09-T18S-R12E
AMC 014731	NEW YEARS EVE EXT. #14	641	66	2731	381	SEC09-T18S-R12E
AMC 014732	NEW YEARS EVE EXT. #15	638	133	2731	382	SEC09-T18S-R12E
AMC 014733	NEW YEARS EVE EXT. #16	638	138	2747	206	SEC08-T18S-R12E
AMC 014734	NEW YEARS EVE EXT. #17	638	129	2731	384	SEC08-T18S-R12E
AMC 014735	NEW YEARS EVE EXT. #18	638	135	2731	385	SEC08-T18S-R12E
AMC 014736	NEW YEARS EVE EXT. #19	638	130	2731	386	SEC09-T18S-R12E
AMC 014737	NEW YEARS EVE EXT. #20	638	134	2731	387	SEC08-T18S-R12E
AMC 014738	NEW YEARS EVE EXT. #21	638	137	2731	388	SEC04-T18S-R12E
AMC 014739	NEW YEARS EVE EXT. #22	638	136	2747	205	SEC08-T18S-R12E
AMC 014750	OCTOBER NO. 2	2469	245			SEC12-T18S-R12E

PHOENIX, ARIZONA

2014 AUG 14 P 12:44

RECEIVED
AZ STATE OFFICE

EXHIBIT A

County: Pima

State: AZ

BLM Serial #	Claim Name	Original Recording		Amended Recording		Location
		Recording #	Page #	Recording #	Page #	
AMC 014751	PANA BLANCA EXT. NO. 1	784	62	20140440051		SEC06-T18S-R12E
AMC 014752	PANA BLANCA EXT. NO. 2	784	63	20140440052		SEC07-T18S-R12E
AMC 014753	PANA BLANCA EXT. NO. 3	784	64	20140440053		SEC06-T18S-R12E
AMC 014754	PANA BLANCA EXT. NO. 4	784	65	2379	304	SEC06-T18S-R12E
AMC 014755	PANA BLANCA EXT. NO. 5	784	66	20140440054		SEC07-T18S-R12E
AMC 014756	PANA BLANCA EXTENTION #6	784	68	2379	306	SEC07-T18S-R12E
AMC 014757	PANA BLANCA EXTENTION #7	784	67	2556	375	SEC07-T18S-R12E
AMC 014758	PANA BLANCA EXT. NO. 8	784	69	2379	308	SEC12-T18S-R11E
AMC 014759	P. B. NO. 2	2314	299	20140440055		SEC07-T18S-R12E
AMC 014761	P. B. NO. 8	2380	290			SEC08-T18S-R12E
AMC 014763	PLADA #1	2731	365			SEC08-T18S-R12E
AMC 014764	PLADA #2	2731	366			SEC09-T18S-R12E
AMC 014765	PLADA #3	2731	367	2747	207	SEC08-T18S-R12E
AMC 014766	PLADA #4	2731	368			SEC09-T18S-R12E
AMC 014767	PLADA #5	2731	369			SEC09-T18S-R12E
AMC 014768	PLADA #6	2731	370	2769	82	SEC09-T18S-R12E
AMC 014769	QUARTZ HILL #3	1648	596	2485	362	SEC18-T18S-R12E
AMC 014771	RED HILL EXTENSION #2	512	412	20140440056		SEC20-T18S-R12E
AMC 014772	RED HILL EXTENSION #3	512	413	1049	254	SEC20-T18S-R12E
AMC 014773	RED HILL EXTENSION #6	646	241	20140440057		SEC17-T18S-R12E
AMC 014778	RED HILL EXTENSION #13	646	247	1049	256	SEC17-T18S-R12E
AMC 014779	RED HILL EXTENSION #17	821	78	1049	257	SEC17-T18S-R12E
AMC 014781	RESERVE NO. 7	822	486	20140440058		SEC10-T18S-R12E
AMC 014782	RESERVE NO. 8	822	487			SEC10-T18S-R12E
AMC 014783	RESERVE NO. 9	822	488	20140440059		SEC10-T18S-R12E
AMC 014784	RESERVE NO. 10	822	489			SEC10-T18S-R12E
AMC 014786	RESERVE NO. 12	822	491			SEC10-T18S-R12E
AMC 014787	RESERVE NO. 13	822	492	20140440060		SEC15-T18S-R12E
AMC 014788	RESERVE NO. 14	822	493			SEC10-T18S-R12E
AMC 014798	RESERVE #24	923	583	20140440061		SEC15-T18S-R12E
AMC 014799	RESERVE #25	923	584	20140440062		SEC15-T18S-R12E

Date: 7/22/2014

Page 4

RECEIVED
 AZ STATE OFFICE
 PHOENIX, ARIZONA
 2014 AUG 14 P 12:44

134

EXHIBIT A

County: Pima

State: AZ

BLM Serial #	Claim Name	Original Recording		Amended Recording		Location
		Recording #	Page #	Recording #	Page #	
AMC 014801	RESERVE #27	923	586	20140440063		SEC15-T18S-R12E
AMC 014802	RESERVE #28	923	587	20140440064		SEC15-T18S-R12E
AMC 014803	RESERVE #29	935	566			SEC15-T18S-R12E
AMC 014804	RESERVE #30	923	588			SEC15-T18S-R12E
AMC 014805	RESERVE #31	923	589	20140440065		SEC15-T18S-R12E
AMC 014806	RESERVE #32	923	590			SEC15-T18S-R12E
AMC 014809	RESERVE NO. 36 FRACTION	2302	215			SEC15-T18S-R12E
AMC 014810	RESERVE NO. 37 FRACTION	2302	216			SEC15-T18S-R12E
AMC 014811	RESERVE NO. 38 FRACTION	2302	217			SEC15-T18S-R12E
AMC 014812	RESERVE NO. 39 FRACTION	2302	218			SEC15-T18S-R12E
AMC 014813	SEPT. NO 4	2331	291			SEC06-T18S-R12E
AMC 014814	SEPT. NO 5	2331	290			SEC12-T18S-R11E
AMC 014815	SEPT. NO 6	2331	289			SEC12-T18S-R11E
AMC 014835	VIRGINIA #1	1734	53	1746	522	SEC17-T18S-R12E
AMC 014836	VIRGINIA #2	1734	54	1746	523	SEC17-T18S-R12E
AMC 014837	VIRGINIA #3	1734	55	1746	524	SEC17-T18S-R12E
AMC 19084	Rich 1	3934	532			SEC34-T17S-R13E
AMC 19086	Rich 3	3934	534			SEC34-T17S-R13E
AMC 19088	Rich 5	3934	536			SEC34-T17S-R13E
AMC 19090	Rich 7	3934	538			SEC34-T17S-R13E
AMC 19092	Rich 9	3934	540			SEC27-T17S-R13E
AMC 19094	Rich 11	3934	542			SEC27-T17S-R13E
AMC 19096	Rich 13	2233	16			SEC27-T17S-R13E
AMC 19098	Rich 15	2233	18			SEC27-T17S-R13E
AMC 19100	Rich 17	2233	20			SEC27-T17S-R13E
AMC 19102	Rich 19	3934	544			SEC27-T17S-R13E
AMC 19104	Rich 21	3934	546			SEC27-T17S-R13E
AMC 19106	Rich 23	3934	548			SEC27-T17S-R13E
AMC 19108	Rich 25	3934	550			SEC27-T17S-R13E
AMC 19110	Rich 27	3934	552			SEC34-T17S-R13E
AMC 19111	Rich 28	3934	553			SEC34-T17S-R13E
AMC 19112	Rich 29	3934	554			SEC34-T17S-R13E
AMC 19114	Rich 31	3934	556			SEC34-T17S-R13E
AMC 19115	Rich 32	3934	557			SEC34-T17S-R13E
AMC 19278	Eric 10	2220	175			SEC34-T17S-R13E
AMC 19280	Eric 12	2220	177			SEC34-T17S-R13E

Date: 7/22/2014

Page 5

1321

RECEIVED
 AZ STATE OFFICE
 PHOENIX, ARIZONA
 2014 AUG 14 P 12:44

1110-19112

172

EXHIBIT A

County: Pima

State: AZ

Original Recording

Amended Recording

BLM Serial #	Claim Name	Original Recording		Amended Recording		Location
		Recording #	Page #	Recording #	Page #	
✓ AMC 19282	Eric 14	2220	179			SEC34-T17S-R13E
✓ AMC 19284	Eric 16	2220	181			SEC34-T17S-R13E
✓ AMC 19286	Eric 18	3934	527			SEC34-T17S-R13E
✓ AMC 19292	Eric 24	2220	189			SEC34-T17S-R13E
✓ AMC 19294	Eric 26	2220	191			SEC34-T17S-R13E
✓ AMC 19296	Eric 28	2220	193			SEC34-T17S-R13E
AMC 19298	Eric 30	2220	195			SEC34-T17S-R13E
AMC 19300	Eric 32	2220	197			SEC27-T17S-R13E
✓ AMC 19302	Eric 34	2220	199			SEC27-T17S-R13E
✓ AMC 19304	Eric 36	2220	201			SEC27-T17S-R13E
✓ AMC 19306	Eric 38	2220	203			SEC27-T17S-R13E
✓ AMC 19308	Eric 40	2220	205			SEC27-T17S-R13E
✓ AMC 19310	Eric 42	2220	207			SEC27-T17S-R13E
AMC 19314	Eric 46	2238	305			SEC27-T17S-R13E
AMC 19316	Eric 48	2238	303			SEC27-T17S-R13E
✓ AMC 19318	Eric 50	2238	301			SEC27-T17S-R13E
✓ AMC 267429	COPPER EMPIRE #1	8011	2127			SEC09-T18S-R12E
✓ AMC 343975	OXIDE 7	10401	217	20140440045		SEC05-T18S-R12E
✓ AMC 343976	OXIDE 8	10401	219	20140440046		SEC05-T18S-R12E
✓ AMC 343979	OXIDE 11	10401	225	20140440047		SEC05-T18S-R12E
✓ AMC 343980	OXIDE 12	10401	227	20140440048		SEC05-T18S-R12E
✓ AMC 343983	OXIDE 15	10401	233	20140440049		SEC05-T18S-R12E
AMC 343995	OXIDE 27	10401	257	20140440050		SEC05-T18S-R12E
AMC 343996	OXIDE 28	10401	259			SEC05-T18S-R12E
AMC 343997	OXIDE 29	10401	261			SEC05-T18S-R12E
AMC 343998	OXIDE 30	10401	263			SEC05-T18S-R12E
AMC 343999	OXIDE 31	10401	265			SEC05-T18S-R12E
AMC 354965	JAKE #1	11455	2469			SEC11-T18S-R12E
AMC 354966	JAKE #2	11455	2471			SEC11-T18S-R12E
AMC 354967	JAKE #3	11455	2473			SEC11-T18S-R12E
AMC 354968	JAKE #4	11455	2475			SEC11-T18S-R12E
AMC 354969	JAKE #5	11455	2477	13425	16	SEC11-T18S-R12E
AMC 354970	JAKE #6	11455	2479	13425	18	SEC11-T18S-R12E
AMC 354971	JAKE #7	11455	2481	13425	20	SEC11-T18S-R12E
AMC 354972	JAKE #8	11455	2483			SEC11-T18S-R12E
AMC 354973	JAKE #9	11455	2485			SEC11-T18S-R12E
AMC 354974	JAKE #10	11455	2487			SEC11-T18S-R12E
AMC 354975	JAKE #11	11455	2489			SEC11-T18S-R12E

38

RECEIVED
 AZ STATE OFFICE
 PHOENIX, ARIZONA
 2014 AUG 14 P 12:44

200

EXHIBIT A

County: Pima

State: AZ

BLM Serial #	Claim Name	Original Recording		Amended Recording		Location
		Recording #	Page #	Recording #	Page #	
AMC 354976	JAKE #12	11455	2491			SEC11-T18S-R12E
AMC 354977	JAKE #13	11455	2493	13425	22	SEC11-T18S-R12E
AMC 354978	JAKE #14	11455	2495	13425	24	SEC11-T18S-R12E
AMC 354979	JAKE #15	11455	2497	13425	26	SEC11-T18S-R12E
AMC 354980	JAKE #16	11455	2499	13425	28	SEC12-T18S-R12E
AMC 354981	JAKE #17	11455	2501	13425	30	SEC12-T18S-R12E
AMC 354982	JAKE #18	11455	2503	13425	32	SEC12-T18S-R12E
AMC 354983	JAKE #19	11455	2505	13425	34	SEC12-T18S-R12E
AMC 354984	JAKE #20	11455	2507	13425	36	SEC12-T18S-R12E
AMC 354985	JAKE #21	11455	2509	13425	38	SEC12-T18S-R12E
AMC 354986	JAKE #22	11455	2511	13425	40	SEC12-T18S-R12E
AMC 354987	JAKE #23	11455	2513	13425	42	SEC12-T18S-R12E
AMC 354988	JAKE #24	11455	2515	13425	44	SEC12-T18S-R12E
AMC 354989	JAKE #25	11455	2517	13425	46	SEC12-T18S-R12E
AMC 354990	JAKE #26	11455	2519	13425	48	SEC12-T18S-R12E
AMC 354992	JAKE #28	11455	2523	13425	50	SEC12-T18S-R12E
AMC 354993	JAKE #29	11455	2525	13425	52	SEC12-T18S-R12E
AMC 354994	JAKE #30	11455	2527	13425	54	SEC12-T18S-R12E
AMC 354995	JAKE #31	11455	2529	13425	56	SEC12-T18S-R12E
AMC 354996	JAKE #32	11455	2531	13425	58	SEC12-T18S-R12E
AMC 354997	JAKE #33	11455	2533	13425	60	SEC12-T18S-R12E
AMC 354998	JAKE #34	11455	2535	13425	62	SEC12-T18S-R12E
AMC 354999	JAKE #35	11455	2537	13478	4	SEC12-T18S-R12E
AMC 355000	JAKE #36	11455	2539	13478	2	SEC12-T18S-R12E
AMC 389694	SIR #35	13245	621			SEC01-T18S-R12E
AMC 389695	SIR #36	13245	623			SEC01-T18S-R12E
AMC 389696	SIR #37	13245	625			SEC04-T18S-R12E
AMC 389697	SIR #38	13245	627			SEC04-T18S-R12E
AMC 389698	SIR #39	13245	629			SEC04-T18S-R12E
AMC 389699	SIR #40	13245	631			SEC04-T18S-R12E
AMC 389700	SIR #41	13245	633			SEC04-T18S-R12E
AMC 389701	SIR #42	13245	635			SEC04-T18S-R12E
AMC 390053	BND #1	13258	219			SEC23-T18S-R12E
AMC 390054	BND #2	13258	221			SEC23-T18S-R12E
AMC 390055	BND #3	13258	223			SEC23-T18S-R12E
AMC 390056	BND #4	13258	225			SEC23-T18S-R12E
AMC 390057	BND #5	13258	227			SEC23-T18S-R12E
AMC 390058	BND #6	13258	229			SEC23-T18S-R12E

Date: 7/22/2014

Page 7

RECEIVED
 PHOENIX, ARIZONA
 2014 AUG 14 P 12:43
 AZ STATE OFFICE

EXHIBIT A

County: Pima

State: AZ

Original Recording

Amended Recording

243

<u>BLM Serial #</u>	<u>Claim Name</u>	<u>Recording #</u>	<u>Page #</u>	<u>Recording #</u>	<u>Page #</u>	<u>Location</u>
AMC 390059	BND #7	13258	231			SEC23-T18S-R12E
AMC 392440	CGO-1	13312	161			SEC05-T18S-R12E
AMC 394411	ANT-5	13373	37			SEC10-T18S-R12E
AMC 395462	JAKE #27R	13442	8			SEC12-T18S-R12E
AMC 395849	SIR #44	13477	139			SEC02-T18S-R12E
AMC 395850	SIR #45	13477	141			SEC02-T18S-R12E
AMC 395851	SIR #46	13477	143			SEC02-T18S-R12E
AMC 395852	SIR #47	13477	145			SEC02-T18S-R12E
AMC 395853	SIR #48	13477	147			SEC02-T18S-R12E
AMC 395854	SIR #49	13477	149			SEC02-T18S-R12E
AMC 395855	SIR #50	13477	151			SEC01-T18S-R12E
AMC 395856	SIR #51	13477	153			SEC01-T18S-R12E
AMC 395857	SIR #52	13477	155			SEC01-T18S-R12E
AMC 395858	SIR #53	13477	157			SEC01-T18S-R12E
AMC 395859	SIR #54	13477	159			SEC12-T18S-R12E
AMC 395860	SIR #55	13477	161			SEC12-T18S-R12E
AMC 395861	SIR #56	13477	163			SEC12-T18S-R12E
AMC 395862	SIR #57	13477	165			SEC12-T18S-R12E
AMC 395863	SIR #58	13477	167			SEC01-T18S-R12E
AMC 396113	TATE-1	13496	484			SEC04-T18S-R12E
AMC 396114	TATE-2	13496	486			SEC04-T18S-R12E
AMC 396115	TATE-3	13496	488			SEC04-T18S-R12E
AMC 396116	TATE-4	13496	490			SEC04-T18S-R12E
AMC 396508	CONHILL-1R	13543	290			SEC18-T18S-R12E
AMC 396509	MSP-1	13543	292			SEC35-T17S-R12E
AMC 396510	MSP-2	13543	294			SEC35-T17S-R12E
AMC 396511	MSP-3	13543	296			SEC35-T17S-R12E
AMC 396512	MSP-4	13543	298			SEC35-T17S-R12E
AMC 396513	MSP-5	13543	300			SEC35-T17S-R12E
AMC 396514	MSP-6	13543	302			SEC35-T17S-R12E
AMC 396515	MSP-7	13543	304			SEC35-T17S-R12E
AMC 396516	MSP-8	13543	306			SEC35-T17S-R12E
AMC 396517	MSP-9	13543	308			SEC35-T17S-R12E
AMC 396518	MSP-10	13543	310			SEC35-T17S-R12E
AMC 396519	MSP-11	13543	312			SEC35-T17S-R12E
AMC 396520	MSP-12	13543	314			SEC35-T17S-R12E
AMC 396521	MSP-13	13543	316			SEC35-T17S-R12E
AMC 396522	MSP-14	13543	318			SEC35-T17S-R12E

Date: 7/22/2014

Page 8

RECEIVED
 AZ STATE OFFICE
 PHOENIX, ARIZONA
 2014 AUG 14 P 12:43

239

EXHIBIT A

County: Pima

State: AZ

<u>BLM Serial #</u>	<u>Claim Name</u>	<u>Original Recording</u>		<u>Amended Recording</u>		<u>Location</u>
		<u>Recording #</u>	<u>Page #</u>	<u>Recording #</u>	<u>Page #</u>	
AMC 396523	MSP-15	13543	320			SEC35-T17S-R12E
AMC 396524	MSP-16	13543	322			SEC35-T17S-R12E
AMC 396525	MSP-17	13543	324			SEC35-T17S-R12E
AMC 396526	MSP-18	13543	326			SEC35-T17S-R12E
AMC 396527	MSP-19	13543	328			SEC35-T17S-R12E
AMC 396528	MSP-20	13543	330			SEC35-T17S-R12E
AMC 396529	MSP-21	13543	332			SEC35-T17S-R12E
AMC 396530	MSP-22	13543	334			SEC35-T17S-R12E
AMC 396531	MSP-23	13543	336			SEC26-T17S-R12E
AMC 396532	MSP-24	13543	338			SEC26-T17S-R12E
AMC 396533	MSP-25	13543	340			SEC26-T17S-R12E
AMC 396534	MSP-26	13543	342			SEC25-T17S-R12E
AMC 396535	MSP-27	13543	344			SEC25-T17S-R12E
AMC 396536	MSP-28	13543	346			SEC25-T17S-R12E
AMC 396537	MSP-29	13543	348			SEC25-T17S-R12E
AMC 396538	MSP-30	13543	350			SEC25-T17S-R12E
AMC 396539	MSP-31	13543	352			SEC25-T17S-R12E
AMC 396540	MSP-32	13543	354			SEC25-T17S-R12E
AMC 396541	MSP-33	13543	356			SEC25-T17S-R12E
AMC 396542	MSP-34	13543	358			SEC25-T17S-R12E
AMC 396543	MSP-35	13543	360			SEC25-T17S-R12E
AMC 396544	MSP-36	13543	362			SEC25-T17S-R12E
AMC 396545	MSP-37	13543	364			SEC25-T17S-R12E
AMC 396546	MSP-38	13543	366			SEC25-T17S-R12E
AMC 396547	MSP-39	13543	368			SEC25-T17S-R12E
AMC 396548	MSP-40	13543	370			SEC25-T17S-R12E
AMC 396549	MSP-41	13543	372			SEC25-T17S-R12E
AMC 396550	MSP-42	13543	374			SEC25-T17S-R12E
AMC 396551	MSP-43	13543	376			SEC25-T17S-R12E
AMC 396552	MSP-44	13543	378			SEC25-T17S-R12E
AMC 396553	MSP-45	13543	380			SEC25-T17S-R12E
AMC 396554	MSP-46	13543	382			SEC25-T17S-R12E
AMC 396555	MSP-47	13543	384			SEC25-T17S-R12E
AMC 396556	MSP-48	13543	386			SEC25-T17S-R12E
AMC 396557	MSP-49	13543	388			SEC25-T17S-R12E
AMC 396558	MSP-50	13543	390			SEC24-T17S-R12E
AMC 396559	MSP-51	13543	392			SEC24-T17S-R12E
AMC 396560	MSP-52	13543	394			SEC24-T17S-R12E

Date: 7/22/2014

Page 9

RECEIVED
 AZ STATE OFFICE
 PHOENIX, ARIZONA
 2014 AUG 14 P 12:43

322

EXHIBIT A

County: Pima

State: AZ

BLM Serial #	Claim Name	Original Recording		Amended Recording		Location
		Recording #	Page #	Recording #	Page #	
AMC 396561	MSP-53	13543	396			SEC24-T17S-R12E
AMC 396562	MSP-54	13543	398			SEC24-T17S-R12E
AMC 396563	MSP-55	13543	400			SEC24-T17S-R12E
AMC 396564	MSP-56	13543	402			SEC24-T17S-R12E
AMC 396565	MSP-57	13543	404			SEC24-T17S-R12E
AMC 396566	MSP-58	13543	406			SEC24-T17S-R12E
AMC 396567	MSP-59	13543	408			SEC24-T17S-R12E
AMC 396630	MSP-60	13553	298			SEC24-T17S-R12E
AMC 396631	MSP-61	13553	300			SEC24-T17S-R12E
AMC 396632	MSP-62	13553	302			SEC24-T17S-R12E
AMC 396633	MSP-63	13553	304			SEC24-T17S-R12E
AMC 396634	MSP-64	13553	306			SEC24-T17S-R12E
AMC 396635	MSP-65	13553	308			SEC24-T17S-R12E
AMC 396636	MSP-66	13553	310			SEC24-T17S-R12E
AMC 396637	MSP-67	13553	312			SEC24-T17S-R12E
AMC 396638	MSP-68	13553	314			SEC24-T17S-R12E
AMC 396639	MSP-69	13553	316			SEC19-T17S-R13E
AMC 396640	MSP-70	13553	318			SEC19-T17S-R13E
AMC 396641	MSP-71	13553	320			SEC19-T17S-R13E
AMC 396642	MSP-72	13553	322			SEC19-T17S-R13E
AMC 396643	MSP-73	13553	324			SEC19-T17S-R13E
AMC 396644	MSP-74	13553	326			SEC19-T17S-R13E
AMC 396645	MSP-75	13553	328			SEC19-T17S-R13E
AMC 396646	MSP-76	13553	330			SEC35-T17S-R12E
AMC 396647	MSP-77	13553	332			SEC35-T17S-R12E
AMC 396648	RSR-6	13553	334			SEC26-T17S-R12E
AMC 396649	RSR-8	13553	336			SEC26-T17S-R12E
AMC 396650	RSR-10	13553	338			SEC26-T17S-R12E
AMC 396651	RSR-12	13553	295			SEC26-T17S-R12E
AMC 396652	RSR-14	13553	340			SEC26-T17S-R12E
AMC 396653	RSR-16	13553	342			SEC26-T17S-R12E
AMC 396654	RSR-18	13553	344			SEC26-T17S-R12E
AMC 396655	RSR-20	13553	346			SEC26-T17S-R12E
AMC 396656	RSR-22	13553	348			SEC26-T17S-R12E
AMC 396657	RSR-23	13553	350			SEC34-T17S-R12E
AMC 396658	RSR-24	13553	352			SEC26-T17S-R12E
AMC 396659	RSR-25	13553	354			SEC34-T17S-R12E
AMC 396660	RSR-26	13553	356			SEC34-T17S-R12E

RECEIVED
AZ STATE OFFICE
PHOENIX, ARIZONA
2014 AUG 14 P 12:43

EXHIBIT A

County: Pima

State: AZ

BLM Serial #	Claim Name	Original Recording		Amended Recording		Location
		Recording #	Page #	Recording #	Page #	
AMC 396661	RSR-27	13553	358			SEC26-T17S-R12E
AMC 396662	RSR-28	13553	360			SEC26-T17S-R12E
AMC 396663	RSR-29	13553	362			SEC26-T17S-R12E
AMC 396664	RSR-30	13553	364			SEC26-T17S-R12E
AMC 396665	RSR-31	13553	366			SEC26-T17S-R12E
AMC 396666	RSR-32	13553	368			SEC26-T17S-R12E
AMC 396667	RSR-33	13553	370			SEC26-T17S-R12E
AMC 396668	RSR-34	13553	372			SEC26-T17S-R12E
AMC 396669	RSR-35	13553	374			SEC26-T17S-R12E
AMC 396670	RSR-36	13553	376			SEC26-T17S-R12E
AMC 396671	RSR-37	13553	378			SEC26-T17S-R12E
AMC 396672	RSR-38	13553	380			SEC26-T17S-R12E
AMC 396673	RSR-39	13553	382			SEC26-T17S-R12E
AMC 396674	RSR-40	13553	384			SEC26-T17S-R12E
AMC 396675	RSR-41	13553	386			SEC26-T17S-R12E
AMC 396676	RSR-42	13553	388			SEC26-T17S-R12E
AMC 396677	RSR-43	13553	390			SEC26-T17S-R12E
AMC 396678	RSR-44	13553	392			SEC26-T17S-R12E
AMC 396679	RSR-45	13553	394			SEC26-T17S-R12E
AMC 397095	MSP-78	13605	939			SEC26-T17S-R12E
AMC 397096	MSP-79	13605	941			SEC26-T17S-R12E
AMC 397097	MSP-80	13605	943			SEC26-T17S-R12E
AMC 397098	MSP-81	13605	945			SEC26-T17S-R12E
AMC 397099	MSP-82	13605	947			SEC26-T17S-R12E
AMC 397100	MSP-83	13605	949			SEC26-T17S-R12E
AMC 397101	MSP-84	13605	951			SEC26-T17S-R12E
AMC 397102	MSP-85	13605	953			SEC25-T17S-R12E
AMC 397103	MSP-86	13605	955			SEC25-T17S-R12E
AMC 397104	MSP-87	13605	957			SEC25-T17S-R12E
AMC 397108	MSP-91	13605	965			SEC25-T17S-R12E
AMC 397109	MSP-92	13605	967			SEC25-T17S-R12E
AMC 397110	MSP-93	13605	969			SEC25-T17S-R12E
AMC 397111	MSP-94	13605	971			SEC25-T17S-R12E
AMC 397112	MSP-95	13605	973			SEC30-T17S-R13E
AMC 397113	MSP-96	13605	975			SEC30-T17S-R13E
AMC 397114	MSP-97	13605	977			SEC30-T17S-R13E
AMC 397115	MSP-98	13605	979			SEC30-T17S-R13E
AMC 397116	MSP-99	13605	981			SEC01-T18S-R12E

Date: 7/22/2014

Page 11

300

PHOENIX, ARIZONA

2014 AUG 14 P 12:43

RECEIVED
AZ STATE OFFICE

218

EXHIBIT A

County: Pima

State: AZ

<u>BLM Serial #</u>	<u>Claim Name</u>	<u>Original Recording</u>		<u>Amended Recording</u>		<u>Location</u>
		<u>Recording #</u>	<u>Page #</u>	<u>Recording #</u>	<u>Page #</u>	
AMC 397117	MSP-100	13605	983			SEC01-T18S-R12E
AMC 397118	MSP-101	13605	985			SEC20-T17S-R13E
AMC 397119	MSP-102	13605	987			SEC20-T17S-R13E
AMC 397120	MSP-103	13605	989			SEC20-T17S-R13E
AMC 397121	MSP-104	13605	991			SEC20-T17S-R13E
AMC 397122	MSP-105	13605	993			SEC20-T17S-R13E
AMC 397123	MSP-106	13605	995			SEC20-T17S-R13E
AMC 397124	MSP-107	13605	997			SEC20-T17S-R13E
AMC 397125	MSP-108	13605	999			SEC20-T17S-R13E
AMC 397126	MSP-109	13605	1001			SEC20-T17S-R13E
AMC 397127	MSP-110	13605	1003			SEC20-T17S-R13E
AMC 397128	MSP-111	13605	1005			SEC20-T17S-R13E
AMC 397129	MSP-112	13605	1007			SEC20-T17S-R13E
AMC 397130	MSP-113	13605	1009			SEC20-T17S-R13E
AMC 397131	MSP-114	13605	1011			SEC20-T17S-R13E
AMC 397132	MSP-115	13605	1013			SEC20-T17S-R13E
AMC 397133	MSP-116	13605	1015			SEC20-T17S-R13E
AMC 397134	MSP-117	13605	1017			SEC20-T17S-R13E
AMC 397135	MSP-118	13605	1019			SEC20-T17S-R13E
AMC 397136	MSP-119	13605	1021			SEC20-T17S-R13E
AMC 397137	MSP-120	13605	1023			SEC20-T17S-R13E
AMC 397138	MSP-121	13605	1025			SEC20-T17S-R13E
AMC 397139	MSP-122	13605	1027			SEC20-T17S-R13E
AMC 397140	MSP-123	13605	1029			SEC20-T17S-R13E
AMC 397141	MSP-124	13605	1031			SEC20-T17S-R13E
AMC 397142	MSP-125	13605	1033			SEC20-T17S-R13E
AMC 397143	MSP-126	13605	1035			SEC20-T17S-R13E
AMC 397144	MSP-127	13605	1037			SEC20-T17S-R13E
AMC 397145	MSP-128	13605	1039			SEC21-T17S-R13E
AMC 397146	MSP-129	13605	1041			SEC20-T17S-R13E
AMC 397147	MSP-130	13605	1043			SEC21-T17S-R13E
AMC 397148	MSP-131	13605	1045			SEC20-T17S-R13E
AMC 397149	MSP-132	13605	1047			SEC21-T17S-R13E
AMC 397150	MSP-133	13605	1049			SEC21-T17S-R13E
AMC 397152	MSP-135	13605	1053			SEC21-T17S-R13E
AMC 397154	MSP-137	13605	1057			SEC21-T17S-R13E
AMC 399774	JHS-1	13763	3018			SEC30-T17S-R13E
AMC 399775	JHS-2	13763	3020			SEC30-T17S-R13E

19774-775

RECEIVED
 M AZ STATE OFFICE
 PHOENIX, ARIZONA
 2014 AUG 14 P 12:43

1030

EXHIBIT A

County: Pima

State: AZ

BLM Serial #	Claim Name	Original Recording		Amended Recording		Location
		Recording #	Page #	Recording #	Page #	
AMC 399776	JHS-3	13763	3022			SEC30-T17S-R13E
AMC 399777	JHS-4	13763	3024			SEC30-T17S-R13E
AMC 399778	JHS-5	13763	3026			SEC30-T17S-R13E
AMC 399779	JHS-6	13763	3028			SEC30-T17S-R13E
AMC 399780	JHS-7	13763	3030			SEC30-T17S-R13E
AMC 399781	JHS-8	13763	3032			SEC30-T17S-R13E
AMC 399782	JHS-9	13763	3034			SEC30-T17S-R13E
AMC 399783	JHS-10	13763	3036			SEC30-T17S-R13E
AMC 399784	JHS-11	13763	3038			SEC30-T17S-R13E
AMC 399785	JHS-12	13763	3040			SEC30-T17S-R13E
AMC 399786	JHS-13	13763	3042			SEC25-T17S-R12E
AMC 399787	JHS-14	13763	3044			SEC01-T18S-R12E
AMC 399788	JHS-15	13763	3046			SEC01-T18S-R12E
AMC 399789	JHS-16	13763	3048			SEC01-T18S-R12E
AMC 399790	JHS-17	13763	3050			SEC12-T18S-R12E
AMC 399791	JHS-18	13763	3052			SEC12-T18S-R12E
AMC 399792	JHS-19	13763	3054			SEC27-T17S-R13E
AMC 399793	JHS-20	13763	3056			SEC27-T17S-R13E
AMC 399794	JHS-21	13763	3058			SEC27-T17S-R13E
AMC 399795	JHS-22	13763	3060			SEC34-T17S-R12E
AMC 399796	JHS-23	13763	3062			SEC34-T17S-R13E
AMC 399797	JHS-24	13763	3064			SEC34-T17S-R13E
AMC 399798	JHS-25	13763	3066			SEC34-T17S-R13E
AMC 399799	JHS-26	13763	3068			SEC34-T17S-R13E
AMC 399800	JHS-27	13763	3070			SEC25-T17S-R12E
AMC 401702	MSP 88	13871	1145			SEC25-T17S-R12E
AMC 401703	MSP 89	13871	1143			SEC25-T17S-R12E
AMC 401704	MSP 90	13871	1141			SEC25-T17S-R12E
AMC 416258	ARNI-21	20121710268				SEC07-T18S-R13E
AMC 416259	ARNI-22	20121710269				SEC07-T18S-R13E
AMC 416260	ARNI-23	20121710270				SEC07-T18S-R13E
AMC 416261	ARNI-24	20121710271				SEC07-T18S-R13E
AMC 416262	ARNI-26	20121710272				SEC01-T18S-R12E
AMC 416263	ARNI-29	20121710273				SEC04-T18S-R12E
AMC 421078	ARNI-4	20130370748				SEC36-T17S-R12E
AMC 421079	ARNI-11	20130370749				SEC36-T17S-R12E
AMC 421080	DAN-1	20130370750				SEC36-T17S-R12E
AMC 421081	DAN-2	20130370751				SEC36-T17S-R12E

Date: 7/22/2014

Page 13

PHOENIX, ARIZONA

2014 AUG 14 P 12:42

RECEIVED
PHOENIX, ARIZONA
STATE OFFICE

136

EXHIBIT A

County: Pima

State: AZ

<u>BLM Serial #</u>	<u>Claim Name</u>	<u>Original Recording</u>		<u>Amended Recording</u>		<u>Location</u>
		<u>Recording #</u>	<u>Page #</u>	<u>Recording #</u>	<u>Page #</u>	
AMC 421082	DIANA-1	20130370752				SEC36-T17S-R12E
AMC 421083	DIANA-2	20130370753				SEC36-T17S-R12E
AMC 421084	DIANA-3	20130370754				SEC36-T17S-R12E
AMC 421085	DIANA-4	20130370755				SEC36-T17S-R12E
AMC 421086	DIANA-5	20130370756				SEC36-T17S-R12E
AMC 421087	DIANA-6	20130370757				SEC36-T17S-R12E
AMC 421088	DIANA-7	20130370758				SEC36-T17S-R12E
AMC 421089	DIANA-8	20130370759				SEC36-T17S-R12E
AMC 423774	TAMRA-1	20131900493				SEC04-T18S-R12E
AMC 423775	TAMRA-2	20131900492				SEC04-T18S-R12E
AMC 423776	TAMRA-3	20131900491				SEC04-T18S-R12E
AMC 426773	ARNI-1	20140450424				SEC04-T18S-R12E
AMC 426774	ARNI-2	20140450425				SEC04-T18S-R12E
AMC 426775	ARNI-3	20140450426				SEC04-T18S-R12E
AMC 426776	ARNI-5	20140450427				SEC04-T18S-R12E
AMC 426777	ARNI-6	20140450428				SEC04-T18S-R12E
AMC 426778	ARNI-7	20140450429				SEC04-T18S-R12E
AMC 426779	ARNI-8	20140450430				SEC05-T18S-R12E
AMC 426780	ARNI-9	20140450431				SEC05-T18S-R12E
AMC 426781	ARNI-10	20140450432				SEC05-T18S-R12E
AMC 426782	ARNI-12	20140450433				SEC05-T18S-R12E
AMC 426783	ARNI-13	20140450434				SEC04-T18S-R12E
AMC 426784	ARNI-14	20140450435				SEC04-T18S-R12E
AMC 426785	ARNI-15	20140450436				SEC04-T18S-R12E
AMC 426786	ARNI-16	20140450437				SEC03-T18S-R12E
AMC 426787	ARNI-17	20140450438				SEC10-T18S-R12E
AMC 426788	ARNI-18	20140450439				SEC09-T18S-R12E
AMC 426789	ARNI-19	20140450440				SEC10-T18S-R12E
AMC 426790	ARNI-20	20140450441				SEC15-T18S-R12E
AMC 426791	ARNI-25	20140450442				SEC15-T18S-R12E
AMC 426792	ARNI-27	20140450443				SEC15-T18S-R12E
AMC 426793	ARNI-28	20140450444				SEC15-T18S-R12E
AMC 426794	ARNI-30	20140450445				SEC15-T18S-R12E
AMC 426795	ARNI-31	20140450446				SEC16-T18S-R12E
AMC 426796	ARNI-32	20140450447				SEC22-T18S-R12E
AMC 426797	ARNI-33	20140450448				SEC22-T18S-R12E
AMC 426798	ARNI-34	20140450449				SEC17-T18S-R12E
AMC 426799	ARNI-35	20140450450				SEC17-T18S-R12E

Date: 7/22/2014

RECEIVED
 IN AZ STATE OFFICE
 2014 AUG 14 P 12:42
 PHOENIX, ARIZONA

EXHIBIT A

County: Pima

State: AZ

BLM Serial #	Claim Name	Original Recording		Amended Recording		Location
		Recording #	Page #	Recording #	Page #	
AMC 426800	ARNI-36	20140450451				SEC17-T18S-R12E
AMC 426801	ARNI-37	20140450452				SEC10-T18S-R12E
AMC 426802	ARNI-38	20140450453				SEC15-T18S-R12E
AMC 426803	ARNI-39	20140450454				SEC17-T18S-R12E
AMC 426804	SIR-43	20140450455				SEC04-T18S-R12E
AMC 426805	SIR-44	20140450456				SEC04-T18S-R12E
AMC 426806	SIR-45	20140450457				SEC03-T18S-R12E
AMC 428291	MSP-134R	20141570607				SEC21-T17S-R13E
AMC 428292	MSP-136R	20141570608				SEC21-T17S-R13E
AMC 428293	MSP-138R	20141570609				SEC21-T17S-R13E
No. Of Claims	522					

RECEIVED
 IN AZ STATE OFFICE
 2014 AUG 14 P 12:42
 PHOENIX, ARIZONA

Date: 7/22/2014

NO. OF CLAIMS 522
AMOUNT 80910.00
RECEIPT NO. 3101381
INIT. EG
**** BLM-ASO ****

United States Department of the Interior
Bureau of Land Management
 LANDS/RECREATION & PLANNING
 ONE N CENTRAL AVE
 PHOENIX, AZ 85004 -2203
 Phone: 602-417-9200

Receipt

No: 3101381

Transaction #: 3192916	
Date of Transaction: 08/14/2014	
CUSTOMER:	
FREEPORT MCMORAN COPPER & GOLD 333 N CENTRAL AVE PHOENIX, AZ 85004-2121 US	

LINE #	QTY	DESCRIPTION	REMARKS	UNIT PRICE	TOTAL
1	1.00	LOCATABLE MINERALS / MINING CLAIMS- NOT NEW-UNADJUD, ONE AUTH NO. ONLY / MINING CLAIM MONEY RECEIVED CASES: AMC14600/\$80910.00	2015 MAINT (522)	- n/a -	80910.00
TOTAL:					\$80,910.00

PAYMENT INFORMATION			
1	AMOUNT:	80910.00	POSTMARKED: N/A
	TYPE:	CHECK	RECEIVED: 08/14/2014
	CHECK NO:	0000822782	
	NAME:	FREEPORT MCMORAN COPPER & GOLD 333 N CENTRAL AVE PHOENIX AZ 85004-2121 US	

REMARKS

This receipt was generated by the automated BLM Collections and Billing System and is a paper representation of a portion of the official electronic record contained therein.

Sierrita Operations
Environment, Land & Water Department
6200 West Duval Mine Road
PO Box 527
Green Valley, Arizona 85622-0527

Amc 394407 Amc 395460
Amc 267423
Amc 14598
Amc 392440
Amc 343969
Amc 389660

February 13, 2014

Hand Delivered

Amy Thrower
Bureau of Land Management
Arizona State Office
1 N Central Ave., Suite 800
Phoenix, AZ 85004

Re: **AZA - 34655**
Relinquish of Mining Claims


Dear Ms. Thrower,

BLM's Decision letter dated August 8, 2013 requested that Freeport-McMoRan Sierrita Inc. (Freeport) initiated the process of relinquishing unpatented mining encumbering an area relating to Freeport's FLPMA Section 209 Conveyance of Minerals Interest Application (AZA-34655) (the "Application"). Freeport understands that BLM is not able to proceed with further processing of the application, or convey the mineral interest, until the Application area is free from all encumbrances relating to unpatented mining claims. Freeport has completed the relinquishment as requested. Please find enclosed the following documents concerning the requested relinquishment:

1. Copy of a fully executed, notarized and recorded Relinquishment of Unpatented Mining Claims concerning a portion of the Application area. This relinquishment is dated effective as of January 21, 2014 and was recorded in the Official Records of Pima County, Arizona on February 13, 2014 with Sequence No 20140440025. An itemized list of the relinquished unpatented mining claims is set forth on Exhibit "A" attached herein.
2. Copies of amended location notices documenting relinquishment of certain areas within each respective claim that collectively concern the remaining portion of the Application area. These amended location notices were recorded in the Official Records of Pima County, Arizona on February 13, 2014 with Sequence No's 20140440026 through 20140440065. An itemized list of the relinquished unpatented mining claims is set forth on Exhibit "B" attached herein.

Freeport understands that with the completion of the relinquishments as outlined above, the Application area is presently free from any encumbrances whatsoever relating to unpatented mining claims. Please contact John D. Stitzer 520-393-2314 if you have any questions.

Sincerely,



John Stitzer
Resource Analyst

20140121_001

ENTERED
MAR 19 2014
BY: AT

RECEIVED
BLM AZ STATE OFFICE
2014 FEB 13 P 1:50
PHOENIX, ARIZONA

After recording, please return to:
John Stitzer
Freeport-McMoRan Sierrita Inc.
PO Box 527
Green Valley, AZ 85622

RELINQUISHMENT OF UNPATENTED MINING CLAIM(S)

Freeport-McMoRan Sierrita Inc., a Delaware corporation, hereby relinquish all right, title and interest in the unpatented mining claims described on Exhibit "A", attached hereto and incorporated herein by this reference, effective as of January 21, 2014

Freeport-McMoRan Sierrita Inc.,
a Delaware corporation

By: [Signature]
A. John Broderick, VP & GM

RECORDED
BLM AZS FIELD OFFICE
2014 FEB 26 A 9:45
PHOENIX, ARIZONA

ACKNOWLEDGMENT

STATE OF ARIZONA)
) ss.
COUNTY OF PIMA)

On this the 21 day of January, 2014, before me, the undersigned officer, personally appeared, A. JOHN BRODERICK, Vice President and General Manager for FREEPORT-MCMORAN SIERRITA INC., a DELAWARE corporation personally known to me (or satisfactorily proven) to be the person who executed the above RELINQUISHMENT OF UNPATENTED MINING CLAIM(S), and acknowledge to me that he executed the same for the purposes stated therein.

NOTARY PUBLIC

[Signature]
Signature

[Signature]
Title




Exhibit A - Claims for Relinquishment

CLAIM NAME	SERIAL #	T-R-S	DATE OF LOCATION	BOOK/PAGE or DOCKET/PAGE
ANT-1 ✓	AMC394407	18-12-3	8/7/2008	13373/29
ANT-2 ✓	AMC394408	18-12-10	8/7/2008	13373/31
ANT-3 ✓	AMC394409	18-12-10	8/8/2008	13373/33
ANT-4 ✓	AMC394410	18-12-10	8/6/2008	13373/35
ANTICIPATION #10 ✓	AMC267424	18-12-10	1/13/1987	8011/2120
ANTICIPATION NO.13 ✓	AMC014601	18-12-15	3/14/1955	836/415
ANTICIPATION NO.14 ✓	AMC014602	18-12-15	3/14/1955	836/416
ANTICIPATION #18 ✓	AMC014603	18-12-10	8/15/1958	1306/303
ANTICIPATION #19 ✓	AMC014604	18-12-10	8/15/1958	1306/304
ANTICIPATION #20 ✓	AMC267425	18-12-10	1/13/1987	8011/2123
ANTICIPATION #22 ✓	AMC014606	18-12-15	9/1/1955	915/300
ANTICIPATION #23 ✓	AMC014607	18-12-15	9/2/1955	915/301
ANTICIPATION #24 ✓	AMC267426	18-12-15	1/13/1987	8011/2125
ANTICIPATION #25 ✓	AMC014609	18-12-15	9/27/1955	923/598
ANTICIPATION #9 ✓	AMC267423	18-12-10	1/13/1987	8011/2117
BLUE BELL 10 ✓	AMC014625	18-12-3	9/20/1966	2838/189
BLUE BELL 11 ✓	AMC014626	18-12-3	9/20/1966	2838/190
BLUE BELL 12 ✓	AMC014627	18-12-3	9/20/1966	2838/191
BLUE BELL #14 ✓	AMC014629	18-12-4	8/3/1966	2838/193
BLUE BELL 15 ✓	AMC014630	18-12-4	9/20/1966	2838/194
BLUE BELL 16 ✓	AMC014631	18-12-4	9/20/1966	2838/195
BLUE BELL 17 ✓	AMC014632	18-12-4	9/20/1966	2838/196
BLUE BELL 18 ✓	AMC014633	18-12-4	9/20/1966	2838/197
BLUE BELL 19 ✓	AMC014634	18-12-4	9/20/1966	2838/198
BLUE BELL 20 ✓	AMC014635	18-12-4	9/20/1966	2838/199
BLUE BELL 21 ✓	AMC014636	18-12-3	9/20/1966	2838/200
BLUE BELL 22 ✓	AMC014637	18-12-3	9/20/1966	2838/201
BLUE BELL 4 ✓	AMC014619	18-12-4	9/20/1966	2838/183
BLUE BELL 5 ✓	AMC014620	18-12-4	9/20/1966	2838/184
BLUE BELL 6 ✓	AMC014621	18-12-4	9/20/1966	2838/185
BLUE BELL 7 ✓	AMC014622	18-12-4	9/20/1966	2838/186
BLUE BELL 8 ✓	AMC014623	18-12-4	9/20/1966	2838/187
CGO-2 ✓	AMC392441	18-12-4	5/19/2008	13312/163
CGO-3 ✓	AMC392442	18-12-4	5/19/2008	13312/165
CGO-4 ✓	392443 AMC392441	18-12-4	5/19/2008	13312/167
COPPER GIANT #3 ✓	AMC014668	18-12-4	1/30/1966	2731/373
COPPER GIANT #4 ✓	AMC014669	18-12-5	1/30/1966	2731/374

*Wrong Name
= corrective
loc received
3/25/14*

2011 FEB 13 P 1:50

RECEIVED
BLM/AZ STATE OFFICE

CLAIM NAME	SERIAL #	T-R-S	DATE OF LOCATION	BOOK/PAGE or DOCKET/PAGE
COPPER JOHN EXTENSION #21	AMC014675	18-12-20	9/26/1956	1038/526
COPPER JOHN EXTENSION #23	AMC014676	18-12-20	9/26/1956	1038/527
COPPER JOHN EXTENSION #24	AMC014677	18-12-21	11/23/1956	1063/584
COPPER JOHN EXTENSION #25	AMC014678	18-12-21	9/26/1956	1038/528
COPPER JOHN EXTENSION #28	AMC014681	18-12-20	11/23/1956	1063/586
COPPER JOHN EXTENSION #29	AMC014682	18-12-20	11/23/1956	1063/587
COPPER JOHN EXTENSION #30	AMC014683	18-12-20	11/23/1956	1063/588
COPPER JOHN EXTENSION #31	AMC014684	18-12-20	1/16/1957	1079/541
JULY NO.5	AMC267430	18-12-10	1/13/1987	8011/2129
OAKIE #1	AMC014740	18-12-20	1/16/1957	1079/538
OAKIE NO.21	AMC014743	18-12-20	6/12/1964	2302/199
OAKIE NO.22	AMC014744	18-12-20	6/12/1964	2302/200
OAKIE NO.23	AMC014745	18-12-20	6/12/1964	2302/201
OAKIE NO.24	AMC014746	18-12-20	6/12/1964	2302/202
OAKIE NO.25	AMC014747	18-12-20	6/13/1964	2302/203
OAKIE NO.26	AMC014748	18-12-20	6/13/1964	2302/204
OAKIE NO.27	AMC014749	18-12-20	6/13/1964	2302/205
OAKIE #6	AMC014741	18-12-20	1/16/1957	1079/539
OAKIE #9	AMC014742	18-12-20	1/16/1957	1079/540
OXIDE 1	AMC343969	18-12-6	10/11/1996	10401/205
OXIDE 10	343978 AMC343998	18-12-5	10/11/1996	10401/223
OXIDE 13	AMC343981	18-12-5	10/11/1996	10401/229
OXIDE 14	AMC343982	18-12-5	10/11/1996	10401/231
OXIDE 16	AMC343984	18-12-5	10/10/1996	10401/235
OXIDE 17	AMC343985	18-12-5	10/11/1996	10401/237
OXIDE 18	AMC343986	18-12-5	10/11/1996	10401/239
OXIDE 19	AMC343987	18-12-5	10/10/1996	10401/241
OXIDE 2	AMC343970	18-12-6	10/11/1996	10401/207
OXIDE 20	AMC343988	18-12-5	10/10/1996	10401/243
OXIDE 21	AMC343989	18-12-5	10/11/1996	10401/245
OXIDE 22	AMC343990	18-12-5	10/11/1996	10401/247
OXIDE 23	AMC343991	18-12-5	10/10/1996	10401/249
OXIDE 24	AMC343992	18-12-5	10/10/1996	10401/251
OXIDE 25	AMC343993	18-12-6	10/10/1996	10401/253
OXIDE 26	AMC343994	18-12-6	10/10/1996	10401/255
OXIDE 3	AMC343971	18-12-6	10/10/1996	10401/209
OXIDE 32	AMC344000	18-12-5	10/10/1996	10401/267
OXIDE 33	AMC344001	18-12-5	10/10/1996	10401/269
OXIDE 34	AMC344002	18-12-5	10/10/1996	10401/271

oxide 30
wrong time
could be
343978
corrected
document
received
3/5/14
AT

RECEIVED
BLM/AS INTER OFFICE

CLAIM NAME	SERIAL #	T-R-S	DATE OF LOCATION	BOOK/PAGE or DOCKET/PAGE
OXIDE 35	AMC344003	18-12-5	10/10/1996	10401/273
OXIDE 36	AMC344004	18-12-5	10/10/1996	10401/275
OXIDE 4	AMC343972	18-12-6	10/10/1996	10401/211
OXIDE 5	AMC343973	18-12-5	10/11/1996	10401/213
OXIDE 6	AMC343974	18-12-5	10/11/1996	10401/215
OXIDE 9	AMC343977	18-12-5	10/11/1996	10401/221
PENA BLANCA #5	AMC014762	18-12-6	11/22/1964	2379/294
P.B. NO.5	AMC014760	18-12-6	12/5/1964	2384/183
RED HILL EXTENSION #1	AMC014770	18-12-20	11/23/1956	1072/586
RED HILL EXTENSION #10	AMC014775	18-12-20	11/23/1956	1072/588
RED HILL EXTENSION #11	AMC014776	18-12-20	11/30/1956	1063/572
RED HILL EXTENSION #12	AMC014777	18-12-20	11/30/1956	1063/573
RED HILL EXTENSION #7	AMC014774	18-12-20	11/23/1956	1072/587
RESERVE NO. 11	AMC014785	18-12-15	3/25/1955	822/490
RESERVE #15	AMC014789	18-12-15	6/11/1957	1154/188
RESERVE #16	AMC014790	18-12-15	11/23/1955	923/581
RESERVE #17	AMC014791	18-12-15	9/26/1955	923/592
RESERVE #18	AMC014792	18-12-15	9/26/1955	923/593
RESERVE #19	AMC014793	18-12-15	6/11/1957	1154/189
RESERVE #20	AMC014794	18-12-15	9/26/1955	923/595
RESERVE #21	AMC014795	18-12-15	9/26/1955	923/596
RESERVE #22	AMC014796	18-12-15	12/15/1955	932/353
RESERVE #23	AMC014797	18-12-15	11/23/1955	923/582
RESERVE #26	AMC014800	18-12-15	11/23/1955	923/585
RESERVE #3	AMC267431	18-12-10	1/13/1987	8011/2131
RESERVE #33	AMC014807	18-12-15	11/23/1955	923/591
RESERVE #34	AMC014808	18-12-15	1/9/1956	935/565
SIR #1	AMC389660	18-12-4	1/29/2008	13245/553
SIR #10	AMC389669	18-12-3	1/29/2008	13245/571
SIR #11	AMC389670	18-12-3	1/29/2008	13245/573
SIR #12	AMC389671	18-12-3	1/28/2008	13245/575
SIR #13	AMC389672	18-12-3	1/28/2008	13245/577
SIR #14	AMC389673	18-12-3	1/28/2008	13245/579
SIR #15	AMC389674	18-12-3	1/28/2008	13245/581
SIR #16	AMC389675	18-12-3	1/28/2008	13245/583
SIR #17	AMC389676	18-12-3	1/28/2008	13245/585
SIR #18	AMC389677	18-12-3	1/28/2008	13245/587
SIR #19	AMC389678	18-12-3	1/29/2008	13245/589
SIR #2	AMC389661	18-12-4	1/29/2008	13245/555

RECEIVED
 CLAIMS OFFICE
 2011 FEB 13 11:51

CLAIM NAME	SERIAL #	T-R-S	DATE OF LOCATION	BOOK/PAGE or DOCKET/PAGE
SIR #20	AMC389679	18-12-3	1/29/2008	13245/591
SIR #21	AMC389680	18-12-3	1/31/2008	13245/593
SIR #22	AMC389681	18-12-3	1/31/2008	13245/595
SIR #23	AMC389682	18-12-3	1/31/2008	13245/597
SIR #24	AMC389683	18-12-3	1/31/2008	13245/599
SIR #25	AMC389684	18-12-3	1/31/2008	13245/601
SIR #26	AMC389685	18-12-3	1/31/2008	13245/603
SIR #27	AMC389686	18-12-3	1/31/2008	13245/605
SIR #28	AMC389687	18-12-3	1/31/2008	13245/607
SIR #29	AMC389688	18-12-10	1/31/2008	13245/609
SIR #3	AMC389662	18-12-4	1/29/2008	13245/557
SIR #4	AMC389663	18-12-4	2/6/2008	13245/559
SIR #5	AMC389664	18-12-4	1/29/2008	13245/561
SIR #6	AMC389665	18-12-3	1/29/2008	13245/563
SIR #7	AMC389666	18-12-3	1/29/2008	13245/565
SIR #8	AMC389667	18-12-3	1/29/2008	13245/567
SIR #9	AMC389668	18-12-3	1/29/2008	13245/569
TINAJA #10 ✓	AMC014822	18-12-21	11/23/1956	1063/582
TINAJA #11 ✓	AMC014823	18-12-21	11/23/1956	1072/589
TINAJA #12 ✓	AMC014824	18-12-21	11/23/1956	1063/583
TINAJA NO.14	AMC014825	18-12-21	5/2/1955	883/17
TINAJA #16 14826	AMC014818	18-12-15	1/16/1957	1089/153
TINAJA NO.19	AMC014827	18-12-21	6/14/1964	2302/207
TINAJA NO.20	AMC014828	18-12-21	6/14/1964	2302/208
TINAJA NO.21	AMC014829	18-12-21	6/14/1964	2302/209
TINAJA NO.22	AMC014830	18-12-21	6/14/1964	2302/210
TINAJA NO.23	AMC014831	18-12-21	6/14/1964	2302/211
TINAJA NO.24	AMC014832	18-12-21	6/14/1964	2302/212
TINAJA NO.25	AMC014833	18-12-21	6/14/1964	2302/213
TINAJA #3 ✓	AMC014816	18-12-15	11/23/1956	1063/578
TINAJA #4 ✓	AMC014817	18-12-21	11/23/1956	1063/579
TINAJA #5 ✓	AMC014818	18-12-21	11/23/1956	1063/580
TINAJA NO. 6 ✓	AMC267427	18-12-15	1/13/1987	8011/2135
TINAJA NO.7 ✓	AMC267428	18-12-21	1/13/1987	8011/2133
TINAJA #9 ✓	AMC014821	18-12-21	11/23/1956	1063/581
TINAJA NO. 26	AMC014834	18-12-22	7/3/1964	2302/214
VIRGINIA #4	AMC014838	18-12-17	3/8/1961	1748/571
VIRGINIA-5	AMC395461	18-12-20	10/23/2008	13442/6

wrong
+mc #
should be
mc 14826
corrective
document
received
3/5/14 AT

RECEIVED
OLMAZ STATE OFFICE

Exhibit B - Claims for Amendment

CLAIM NAME	SERIAL #	T-R-S	DATE OF LOCATION	BOOK/PAGE or DOCKET/PAGE	LEAD FILE NUMBER
ANTICIPATION #11	AMC014600	18S-12E-09	8/15/1958	1306/302	AMC 14598
BLACK JACK EXTENSION NO. 1	AMC014614	18S-12E-07	4/29/1964	2280/489	AMC 14598
BLACK JACK EXTENSION NO. 2	AMC014615	18S-12E-07	4/29/1964	2280/490	AMC 14598
BLUE BELL 1	AMC014616	18S-12E-10	9/20/1966	2838/180	AMC 14598
BLUE BELL 13	AMC014628	18S-12E-07	9/20/1966	2838/192	AMC 14598
BLUE BELL 2	AMC014617	18S-12E-03	9/20/1966	2838/181	AMC 14598
BLUE BELL 3	AMC014618	18S-12E-03	9/20/1966	2838/182	AMC 14598
BLUE BELL 9	AMC014624	18S-12E-04	9/20/1966	2838/188	AMC 14598
BOUNDARY #23 FRACTION	AMC014654	18S-12E-22	11/5/1958	1340/338	AMC 14598
BOUNDARY #24 FRACTION	AMC014655	18S-12E-22	11/5/1958	1340/339	AMC 14598
COPPER EMPIRE #10	AMC014665	18S-12E-10	8/15/1958	1306/315	AMC 14598
COPPER EMPIRE #2	AMC014657	18S-12E-09	8/14/1958	1306/307	AMC 14598
COPPER GIANT #1	AMC014666	18S-12E-05	1/30/1966	2731/371	AMC 14598
COPPER GIANT #2	AMC014667	18S-12E-04	1/30/1966	2731/372	AMC 14598
COPPER GIANT #5	AMC014670	18S-12E-05	1/30/1966	2731/375	AMC 14598
COPPER JOHN EXTENSION #19	AMC014674	18S-12E-20	9/26/1956	1038/524	AMC 14598
COPPER JOHN EXTENSION #26	AMC014679	18S-12E-17	10/26/1956	1049/250	AMC 14598
COPPER JOHN EXTENSION #27	AMC014680	18S-12E-20	11/23/1956	1063/585	AMC 14598
MAY BIRD #59	AMC014725	18S-12E-06	4/27/1965	2485/359	AMC 14598
OXIDE 11	AMC343979	18S-12E-05	10/10/1996	10401/225	AMC 343969
OXIDE 12	AMC343980	18S-12E-05	10/10/1996	10401/227	AMC 343969
OXIDE 15	AMC343983	18S-12E-05	10/10/1996	10401/233	AMC 343969
OXIDE 27	AMC343995	18S-12E-05	10/10/1996	10401/257	AMC 343969
OXIDE 7	AMC343975	18S-12E-05	10/10/1996	10401/217	AMC 343969
OXIDE 8	AMC343976	18S-12E-05	10/10/1996	10401/219	AMC 343969
P.B. NO.2	AMC014759	18S-12E-07	3/6/1965	2444/238	AMC 14598
PANA BLANCA EXTENSION NO. 1	AMC014751	18S-12E-06	11/22/1964	2379/301	AMC 14598
PANA BLANCA EXTENSION NO. 2	AMC014752	18S-12E-07	11/22/1964	2379/302	AMC 14598
PANA BLANCA EXTENSION NO. 3	AMC014753	18S-12E-06	11/22/1964	2379/303	AMC 14598
PANA BLANCA EXTENSION NO. 5	AMC014755	18S-12E-07	8/13/1965	2556/374	AMC 14598
RED HILL EXTENSION #2	AMC014771	18S-12E-20	6/28/1956	1003/382	AMC 14598

CLAIM NAME	SERIAL #	T-R-S	DATE OF LOCATION	BOOK/PAGE or DOCKET/PAGE	LEAD FILE NUMBER
RED HILL EXTENSION #6	AMC014773	18S-12E-17	11/23/1956	1063/575	AMC 14598
RESERVE #24	AMC014798	18S-12E-15	11/23/1955	923/583	AMC 14598
RESERVE #25	AMC014799	18S-12E-15	11/23/1955	923/584	AMC 14598
RESERVE #27	AMC014801	18S-12E-15	11/23/1955	923/586	AMC 14598
RESERVE #28	AMC014802	18S-12E-15	11/23/1955	923/587	AMC 14598
RESERVE #31	AMC014805	18S-12E-15	11/23/1955	923/589	AMC 14598
RESERVE NO. 13	AMC014787	18S-12E-15	3/25/1955	822/492	AMC 14598
RESERVE NO. 7	AMC014781	18S-12E-10	3/25/1955	822/486	AMC 14598
RESERVE NO. 9	AMC014783	18S-12E-10	3/25/1955	822/488	AMC 14598

PHOENIX, ARIZONA

2014 FEB 13 P 1:51

RECEIVED
DIA AZ STATE OFFICE

Exhibit A - Claims for Relinquishment: AZA-34655 Revised 3/5/14

CLAIM NAME	SERIAL #	T-R-S	DATE OF LOCATION	DOCKET/PAGE BOOK
ANT-1	AMC394407	18-12-3	8/7/2008	13373/29
ANT-2	AMC394408	18-12-10	8/7/2008	13373/31
ANT-3	AMC394409	18-12-10	8/8/2008	13373/33
ANT-4	AMC394410	18-12-10	8/6/2008	13373/35
ANTICIPATION #10	AMC267424	18-12-10	1/13/1987	8011/2120
ANTICIPATION NO.13	AMC014601	18-12-15	3/14/1955	836/415
ANTICIPATION NO.14	AMC014602	18-12-15	3/14/1955	836/416
ANTICIPATION #18	AMC014603	18-12-10	8/15/1958	1306/303
ANTICIPATION #19	AMC014604	18-12-10	8/15/1958	1306/304
ANTICIPATION #20	AMC267425	18-12-10	1/13/1987	8011/2123
ANTICIPATION #22	AMC014606	18-12-15	9/1/1955	915/300
ANTICIPATION #23	AMC014607	18-12-15	9/2/1955	915/301
ANTICIPATION #24	AMC267426	18-12-15	1/13/1987	8011/2125
ANTICIPATION #25	AMC014609	18-12-15	9/27/1955	923/598
ANTICIPATION #9	AMC267423	18-12-10	1/13/1987	8011/2117
BLUE BELL 10	AMC014625	18-12-3	9/20/1966	2838/189
BLUE BELL 11	AMC014626	18-12-3	9/20/1966	2838/190
BLUE BELL 12	AMC014627	18-12-3	9/20/1966	2838/191
BLUE BELL #14	AMC014629	18-12-4	8/3/1966	2838/193
BLUE BELL 15	AMC014630	18-12-4	9/20/1966	2838/194
BLUE BELL 16	AMC014631	18-12-4	9/20/1966	2838/195
BLUE BELL 17	AMC014632	18-12-4	9/20/1966	2838/196
BLUE BELL 18	AMC014633	18-12-4	9/20/1966	2838/197
BLUE BELL 19	AMC014634	18-12-4	9/20/1966	2838/198
BLUE BELL 20	AMC014635	18-12-4	9/20/1966	2838/199
BLUE BELL 21	AMC014636	18-12-3	9/20/1966	2838/200
BLUE BELL 22	AMC014637	18-12-3	9/20/1966	2838/201
BLUE BELL 4	AMC014619	18-12-4	9/20/1966	2838/183
BLUE BELL 5	AMC014620	18-12-4	9/20/1966	2838/184
BLUE BELL 6	AMC014621	18-12-4	9/20/1966	2838/185
BLUE BELL 7	AMC014622	18-12-4	9/20/1966	2838/186
BLUE BELL 8	AMC014623	18-12-4	9/20/1966	2838/187
CGO-2	AMC392441	18-12-4	5/19/2008	13312/163
CGO-3	AMC392442	18-12-4	5/19/2008	13312/165
CGO-4	AMC392441	18-12-4	5/19/2008	13312/167
COPPER GIANT #3	AMC014668	18-12-4	1/30/1966	2731/373
COPPER GIANT #4	AMC014669	18-12-5	1/30/1966	2731/374
COPPER JOHN EXTENSION #21	AMC014675	18-12-20	9/26/1956	1038/526
COPPER JOHN EXTENSION #23	AMC014676	18-12-20	9/26/1956	1038/527
COPPER JOHN EXTENSION #24	AMC014677	18-12-21	11/23/1956	1063/584
COPPER JOHN EXTENSION #25	AMC014678	18-12-21	9/26/1956	1038/528
COPPER JOHN EXTENSION #28	AMC014681	18-12-20	11/23/1956	1063/586
COPPER JOHN EXTENSION #29	AMC014682	18-12-20	11/23/1956	1063/587

COPPER JOHN EXTENSION #30	AMC014683	18-12-20	11/23/1956	1063/588
COPPER JOHN EXTENSION #31	AMC014684	18-12-20	1/16/1957	1079/541
JULY NO.5	AMC267430	18-12-10	1/13/1987	8011/2129
OAKIE #1	AMC014740	18-12-20	1/16/1957	1079/538
OAKIE NO.21	AMC014743	18-12-20	6/12/1964	2302/199
OAKIE NO.22	AMC014744	18-12-20	6/12/1964	2302/200
OAKIE NO.23	AMC014745	18-12-20	6/12/1964	2302/201
OAKIE NO.24	AMC014746	18-12-20	6/12/1964	2302/202
OAKIE NO.25	AMC014747	18-12-20	6/13/1964	2302/203
OAKIE NO.26	AMC014748	18-12-20	6/13/1964	2302/204
OAKIE NO.27	AMC014749	18-12-20	6/13/1964	2302/205
OAKIE #6	AMC014741	18-12-20	1/16/1957	1079/539
OAKIE #9	AMC014742	18-12-20	1/16/1957	1079/540
OXIDE 1	AMC343969	18-12-6	10/11/1996	10401/205
OXIDE 10	AMC343978	18-12-5	10/11/1996	10401/223
OXIDE 13	AMC343981	18-12-5	10/11/1996	10401/229
OXIDE 14	AMC343982	18-12-5	10/11/1996	10401/231
OXIDE 16	AMC343984	18-12-5	10/10/1996	10401/235
OXIDE 17	AMC343985	18-12-5	10/11/1996	10401/237
OXIDE 18	AMC343986	18-12-5	10/11/1996	10401/239
OXIDE 19	AMC343987	18-12-5	10/10/1996	10401/241
OXIDE 2	AMC343970	18-12-6	10/11/1996	10401/207
OXIDE 20	AMC343988	18-12-5	10/10/1996	10401/243
OXIDE 21	AMC343989	18-12-5	10/11/1996	10401/245
OXIDE 22	AMC343990	18-12-5	10/11/1996	10401/247
OXIDE 23	AMC343991	18-12-5	10/10/1996	10401/249
OXIDE 24	AMC343992	18-12-5	10/10/1996	10401/251
OXIDE 25	AMC343993	18-12-6	10/10/1996	10401/253
OXIDE 26	AMC343994	18-12-6	10/10/1996	10401/255
OXIDE 3	AMC343971	18-12-6	10/10/1996	10401/209
OXIDE 32	AMC344000	18-12-5	10/10/1996	10401/267
OXIDE 33	AMC344001	18-12-5	10/10/1996	10401/269
OXIDE 34	AMC344002	18-12-5	10/10/1996	10401/271
OXIDE 35	AMC344003	18-12-5	10/10/1996	10401/273
OXIDE 36	AMC344004	18-12-5	10/10/1996	10401/275
OXIDE 4	AMC343972	18-12-6	10/10/1996	10401/211
OXIDE 5	AMC343973	18-12-5	10/11/1996	10401/213
OXIDE 6	AMC343974	18-12-5	10/11/1996	10401/215
OXIDE 9	AMC343977	18-12-5	10/11/1996	10401/221
PENA BLANCA #5	AMC014762	18-12-6	11/22/1964	2379/294
P.B. NO.5	AMC014760	18-12-6	12/5/1964	2384/183
RED HILL EXTENSION #1	AMC014770	18-12-20	11/23/1956	1072/586
RED HILL EXTENSION #10	AMC014775	18-12-20	11/23/1956	1072/588
RED HILL EXTENSION #11	AMC014776	18-12-20	11/30/1956	1063/572
RED HILL EXTENSION #12	AMC014777	18-12-20	11/30/1956	1063/573
RED HILL EXTENSION #7	AMC014774	18-12-20	11/23/1956	1072/587
RESERVE NO. 11	AMC014785	18-12-15	3/25/1955	822/490
RESERVE #15	AMC014789	18-12-15	6/11/1957	1154/188

Corrected
rnc #
from doc
2/13/14

RESERVE #16	AMC014790	18-12-15	11/23/1955	923/581
RESERVE #17	AMC014791	18-12-15	9/26/1955	923/592
RESERVE #18	AMC014792	18-12-15	9/26/1955	923/593
RESERVE #19	AMC014793	18-12-15	6/11/1957	1154/189
RESERVE #20	AMC014794	18-12-15	9/26/1955	923/595
RESERVE #21	AMC014795	18-12-15	9/26/1955	923/596
RESERVE #22	AMC014796	18-12-15	12/15/1955	932/353
RESERVE #23	AMC014797	18-12-15	11/23/1955	923/582
RESERVE #26	AMC014800	18-12-15	11/23/1955	923/585
RESERVE #3	AMC267431	18-12-10	1/13/1987	8011/2131
RESERVE #33	AMC014807	18-12-15	11/23/1955	923/591
RESERVE #34	AMC014808	18-12-15	1/9/1956	935/565
SIR #1	AMC389660	18-12-4	1/29/2008	13245/553
SIR #10	AMC389669	18-12-3	1/29/2008	13245/571
SIR #11	AMC389670	18-12-3	1/29/2008	13245/573
SIR #12	AMC389671	18-12-3	1/28/2008	13245/575
SIR #13	AMC389672	18-12-3	1/28/2008	13245/577
SIR #14	AMC389673	18-12-3	1/28/2008	13245/579
SIR #15	AMC389674	18-12-3	1/28/2008	13245/581
SIR #16	AMC389675	18-12-3	1/28/2008	13245/583
SIR #17	AMC389676	18-12-3	1/28/2008	13245/585
SIR #18	AMC389677	18-12-3	1/28/2008	13245/587
SIR #19	AMC389678	18-12-3	1/29/2008	13245/589
SIR #2	AMC389661	18-12-4	1/29/2008	13245/555
SIR #20	AMC389679	18-12-3	1/29/2008	13245/591
SIR #21	AMC389680	18-12-3	1/31/2008	13245/593
SIR #22	AMC389681	18-12-3	1/31/2008	13245/595
SIR #23	AMC389682	18-12-3	1/31/2008	13245/597
SIR #24	AMC389683	18-12-3	1/31/2008	13245/599
SIR #25	AMC389684	18-12-3	1/31/2008	13245/601
SIR #26	AMC389685	18-12-3	1/31/2008	13245/603
SIR #27	AMC389686	18-12-3	1/31/2008	13245/605
SIR #28	AMC389687	18-12-3	1/31/2008	13245/607
SIR #29	AMC389688	18-12-10	1/31/2008	13245/609
SIR #3	AMC389662	18-12-4	1/29/2008	13245/557
SIR #4	AMC389663	18-12-4	2/6/2008	13245/559
SIR #5	AMC389664	18-12-4	1/29/2008	13245/561
SIR #6	AMC389665	18-12-3	1/29/2008	13245/563
SIR #7	AMC389666	18-12-3	1/29/2008	13245/565
SIR #8	AMC389667	18-12-3	1/29/2008	13245/567
SIR #9	AMC389668	18-12-3	1/29/2008	13245/569
TINAJA #10	AMC014822	18-12-21	11/23/1956	1063/582
TINAJA #11	AMC014823	18-12-21	11/23/1956	1072/589
TINAJA #12	AMC014824	18-12-21	11/23/1956	1063/583
TINAJA NO.14	AMC014825	18-12-21	5/2/1955	883/17
TINAJA #16	AMC014826	18-12-15	1/16/1957	1089/153
TINAJA NO.19	AMC014827	18-12-21	6/14/1964	2302/207
TINAJA NO.20	AMC014828	18-12-21	6/14/1964	2302/208

nls is
 orrective
 document
 in nls
 Amc #
 AT
 from 2/13/14 doc.

TINAJA NO.21	AMC014829	18-12-21	5/17/1964	2302/209
TINAJA NO.22	AMC014830	18-12-21	6/14/1964	2302/210
TINAJA NO.23	AMC014831	18-12-21	6/14/1964	2302/211
TINAJA NO.24	AMC014832	18-12-21	6/14/1964	2302/212
TINAJA NO.25	AMC014833	18-12-21	6/14/1964	2302/213
TINAJA #3	AMC014816	18-12-15	11/23/1956	1063/578
TINAJA #4	AMC014817	18-12-21	11/23/1956	1063/579
TINAJA #5	AMC014818	18-12-21	11/23/1956	1063/580
TINAJA NO. 6	AMC267427	18-12-15	1/13/1987	8011/2135
TINAJA NO.7	AMC267428	18-12-21	1/13/1987	8011/2133
TINAJA #9	AMC014821	18-12-21	11/23/1956	1063/581
TINAJA NO. 26	AMC014834	18-12-22	7/3/1964	2302/214
VIRGINIA #4	AMC014838	18-12-17	3/8/1961	1748/571
VIRGINIA-5	AMC395461	18-12-20	10/23/2008	13442/6

RECEIVED
M AZ STATE OFFICE
2014 MAR -5 A 11: 25
PHOENIX, ARIZONA

Recorded By:

... COUNTY RECORDER

4916

W

FREEMPORT MCMORAN SIERRITA INC

PO BOX 527

GREEN VALLEY AZ 85622



SEQUENCE:	20140840371
NO. PAGES:	10
RELINQ	03/25/2014
	15:43
MAIL	
AMOUNT PAID:	\$15.00

WHEN RECORDED MAIL TO:

**JOHN D. STITZER
 FREEMPORT-MCMORAN SIERRITA INC.
 6200 W. DUVAL MINE ROAD
 P.O. BOX 527
 GREEN VALLEY, AZ 85622-0527**

RECEIVED
 BLM/AZ STATE OFFICE
 2014 APR 16 A 9:41
 PIMA COUNTY RECORDER

DO NOT REMOVE THIS COVER SHEET. IT IS NOW PART OF THE RECORDED DOCUMENT.

THIS DOCUMENT IS A RE-RECORDING OF THAT CERTAIN INSTRUMENT RECORDED ON FEBRUARY THE 13TH, 2014 IN THE OFFICE OF THE PIMA COUNTY RECORDER, PIMA COUNTY, ARIZONA, IN SEQUENCE NUMBER 20140440025. THE PURPOSE OF THIS RE-RECORDING IS TO CORRECT A SCRIVENER'S ERROR BY DELETING EXHIBIT "A", AND REPLACING IT WITH EXHIBIT "A1", WHICH IS ATTACHED HERETO AND INCORPORATED HEREIN BY THIS REFERENCE. EXHIBIT "A1" CONTAINS CORRECTIONS TO THE SERIAL NUMBERS FOR CGO-4 (AMC392443) UNPATENTED LODGE MINING CLAIM, THE OXIDE 10 (AMC343978) UNPATENTED LODGE CLAIM AND THE TINAJA #16 (AMC014826) UNPATENTED LODGE MINING CLAIM.

Recorded By:
 DEPUTY RECORDER
 497

W
 FREEPORT MCMORAN SIERRITA INC
 PO BOX 527
 GREEN VALLEY AZ 85622



SEQUENCE: 20140440025
 NO. PAGES: 5
 RELINQ 02/13/2014 8:14
 MAIL
 AMOUNT PAID: \$10.00

After recording, please return to:
 John Stitzer
 Freeport-McMoRan Sierrita Inc.
 PO Box 527
 Green Valley, AZ 85622

RELINQUISHMENT OF UNPATENTED MINING CLAIM(S)

Freeport-McMoRan Sierrita Inc., a Delaware corporation, hereby relinquish all right, title and interest in the unpatented mining claims described on Exhibit "A", attached hereto and incorporated herein by this reference, effective as of January 21, 2014

Freeport-McMoRan Sierrita Inc.,
 a Delaware corporation

By: *A. John Broderick*
 A. John Broderick, VP & GM

RECEIVED
 BLMAZ STATE OFFICE
 2014 APR 16 A 9:14
 TUCSON, ARIZONA

ACKNOWLEDGMENT

STATE OF ARIZONA)
) ss.
 COUNTY OF PIMA)

On this the 21 day of January, 2014, before me, the undersigned officer, personally appeared, A. JOHN BRODERICK, Vice President and General Manager for FREEPORT-MCMORAN SIERRITA INC., a DELAWARE corporation personally known to me (or satisfactorily proven) to be the person who executed the above RELINQUISHMENT OF UNPATENTED MINING CLAIM(S), and acknowledge to me that he executed the same for the purposes stated therein.

NOTARY PUBLIC

Mary Angelina Salcido
 Signature

Exec. Admin. Asst.
 Title




Exhibit A - Claims for Relinquishment

CLAIM NAME	SERIAL #	T-R-S	DATE OF LOCATION	DOCKET/PAGE BOOK
ANT-1	AMC394407	18-12-3	8/7/2008	13373/29
ANT-2	AMC394408	18-12-10	8/7/2008	13373/31
ANT-3	AMC394409	18-12-10	8/8/2008	13373/33
ANT-4	AMC394410	18-12-10	8/6/2008	13373/35
ANTICIPATION #10	AMC267424	18-12-10	1/13/1987	8011/2120
ANTICIPATION NO.13	AMC014601	18-12-15	3/14/1955	836/415
ANTICIPATION NO.14	AMC014602	18-12-15	3/14/1955	836/416
ANTICIPATION #18	AMC014603	18-12-10	8/15/1958	1306/303
ANTICIPATION #19	AMC014604	18-12-10	8/15/1958	1306/304
ANTICIPATION #20	AMC267425	18-12-10	1/13/1987	8011/2123
ANTICIPATION #22	AMC014606	18-12-15	9/1/1955	915/300
ANTICIPATION #23	AMC014607	18-12-15	9/2/1955	915/301
ANTICIPATION #24	AMC267426	18-12-15	1/13/1987	8011/2125
ANTICIPATION #25	AMC014609	18-12-15	9/27/1955	923/598
ANTICIPATION #9	AMC267423	18-12-10	1/13/1987	8011/2117
BLUE BELL 10	AMC014625	18-12-3	9/20/1966	2838/189
BLUE BELL 11	AMC014626	18-12-3	9/20/1966	2838/190
BLUE BELL 12	AMC014627	18-12-3	9/20/1966	2838/191
BLUE BELL #14	AMC014629	18-12-4	8/3/1966	2838/193
BLUE BELL 15	AMC014630	18-12-4	9/20/1966	2838/194
BLUE BELL 16	AMC014631	18-12-4	9/20/1966	2838/195
BLUE BELL 17	AMC014632	18-12-4	9/20/1966	2838/196
BLUE BELL 18	AMC014633	18-12-4	9/20/1966	2838/197
BLUE BELL 19	AMC014634	18-12-4	9/20/1966	2838/198
BLUE BELL 20	AMC014635	18-12-4	9/20/1966	2838/199
BLUE BELL 21	AMC014636	18-12-3	9/20/1966	2838/200
BLUE BELL 22	AMC014637	18-12-3	9/20/1966	2838/201
BLUE BELL 4	AMC014619	18-12-4	9/20/1966	2838/183
BLUE BELL 5	AMC014620	18-12-4	9/20/1966	2838/184
BLUE BELL 6	AMC014621	18-12-4	9/20/1966	2838/185
BLUE BELL 7	AMC014622	18-12-4	9/20/1966	2838/186
BLUE BELL 8	AMC014623	18-12-4	9/20/1966	2838/187
CGO-2	AMC392441	18-12-4	5/19/2008	13312/163
CGO-3	AMC392442	18-12-4	5/19/2008	13312/165
CGO-4	AMC392443	18-12-4	5/19/2008	13312/167
COPPER GIANT #3	AMC014668	18-12-4	1/30/1966	2731/373
COPPER GIANT #4	AMC014669	18-12-5	1/30/1966	2731/374
COPPER JOHN EXTENSION #21	AMC014675	18-12-20	9/26/1956	1038/526
COPPER JOHN EXTENSION #23	AMC014676	18-12-20	9/26/1956	1038/527
COPPER JOHN EXTENSION #24	AMC014677	18-12-21	11/23/1956	1063/584
COPPER JOHN EXTENSION #25	AMC014678	18-12-21	9/26/1956	1038/528
COPPER JOHN EXTENSION #28	AMC014681	18-12-20	11/23/1956	1063/586
COPPER JOHN EXTENSION #29	AMC014682	18-12-20	11/23/1956	1063/587

RECEIVED
D.M.A. STATE OFFICE

COPPER JOHN EXTENSION #30	AMC014683	18-12-20	11/23/1956	1063/588
COPPER JOHN EXTENSION #31	AMC014684	18-12-20	1/16/1957	1079/541
JULY NO.5	AMC267430	18-12-10	1/13/1987	8011/2129
OAKIE #1	AMC014740	18-12-20	1/16/1957	1079/538
OAKIE NO.21	AMC014743	18-12-20	6/12/1964	2302/199
OAKIE NO.22	AMC014744	18-12-20	6/12/1964	2302/200
OAKIE NO.23	AMC014745	18-12-20	6/12/1964	2302/201
OAKIE NO.24	AMC014746	18-12-20	6/12/1964	2302/202
OAKIE NO.25	AMC014747	18-12-20	6/13/1964	2302/203
OAKIE NO.26	AMC014748	18-12-20	6/13/1964	2302/204
OAKIE NO.27	AMC014749	18-12-20	6/13/1964	2302/205
OAKIE #6	AMC014741	18-12-20	1/16/1957	1079/539
OAKIE #9	AMC014742	18-12-20	1/16/1957	1079/540
OXIDE 1	AMC343969	18-12-6	10/11/1996	10401/205
OXIDE 10	AMC343978	18-12-5	10/11/1996	10401/223
OXIDE 13	AMC343981	18-12-5	10/11/1996	10401/229
OXIDE 14	AMC343982	18-12-5	10/11/1996	10401/231
OXIDE 16	AMC343984	18-12-5	10/10/1996	10401/235
OXIDE 17	AMC343985	18-12-5	10/11/1996	10401/237
OXIDE 18	AMC343986	18-12-5	10/11/1996	10401/239
OXIDE 19	AMC343987	18-12-5	10/10/1996	10401/241
OXIDE 2	AMC343970	18-12-6	10/11/1996	10401/207
OXIDE 20	AMC343988	18-12-5	10/10/1996	10401/243
OXIDE 21	AMC343989	18-12-5	10/11/1996	10401/245
OXIDE 22	AMC343990	18-12-5	10/11/1996	10401/247
OXIDE 23	AMC343991	18-12-5	10/10/1996	10401/249
OXIDE 24	AMC343992	18-12-5	10/10/1996	10401/251
OXIDE 25	AMC343993	18-12-6	10/10/1996	10401/253
OXIDE 26	AMC343994	18-12-6	10/10/1996	10401/255
OXIDE 3	AMC343971	18-12-6	10/10/1996	10401/209
OXIDE 32	AMC344000	18-12-5	10/10/1996	10401/267
OXIDE 33	AMC344001	18-12-5	10/10/1996	10401/269
OXIDE 34	AMC344002	18-12-5	10/10/1996	10401/271
OXIDE 35	AMC344003	18-12-5	10/10/1996	10401/273
OXIDE 36	AMC344004	18-12-5	10/10/1996	10401/275
OXIDE 4	AMC343972	18-12-6	10/10/1996	10401/211
OXIDE 5	AMC343973	18-12-5	10/11/1996	10401/213
OXIDE 6	AMC343974	18-12-5	10/11/1996	10401/215
OXIDE 9	AMC343977	18-12-5	10/11/1996	10401/221
PENA BLANCA #5	AMC014762	18-12-6	11/22/1964	2379/294
P.B. NO.5	AMC014760	18-12-6	12/5/1964	2384/183
RED HILL EXTENSION #1	AMC014770	18-12-20	11/23/1956	1072/586
RED HILL EXTENSION #10	AMC014775	18-12-20	11/23/1956	1072/588
RED HILL EXTENSION #11	AMC014776	18-12-20	11/30/1956	1063/572
RED HILL EXTENSION #12	AMC014777	18-12-20	11/30/1956	1063/573
RED HILL EXTENSION #7	AMC014774	18-12-20	11/23/1956	1072/587
RESERVE NO. 11	AMC014785	18-12-15	3/25/1955	822/490
RESERVE #15	AMC014789	18-12-15	6/11/1957	1154/188

RECEIVED
BANK OF AMERICA
11/23/1996

RESERVE #16	AMC014790	18-12-15	11/23/1955	923/581
RESERVE #17	AMC014791	18-12-15	9/26/1955	923/592
RESERVE #18	AMC014792	18-12-15	9/26/1955	923/593
RESERVE #19	AMC014793	18-12-15	6/11/1957	1154/189
RESERVE #20	AMC014794	18-12-15	9/26/1955	923/595
RESERVE #21	AMC014795	18-12-15	9/26/1955	923/596
RESERVE #22	AMC014796	18-12-15	12/15/1955	932/353
RESERVE #23	AMC014797	18-12-15	11/23/1955	923/582
RESERVE #26	AMC014800	18-12-15	11/23/1955	923/585
RESERVE #3	AMC267431	18-12-10	1/13/1987	8011/2131
RESERVE #33	AMC014807	18-12-15	11/23/1955	923/591
RESERVE #34	AMC014808	18-12-15	1/9/1956	935/565
SIR #1	AMC389660	18-12-4	1/29/2008	13245/553
SIR #10	AMC389669	18-12-3	1/29/2008	13245/571
SIR #11	AMC389670	18-12-3	1/29/2008	13245/573
SIR #12	AMC389671	18-12-3	1/28/2008	13245/575
SIR #13	AMC389672	18-12-3	1/28/2008	13245/577
SIR #14	AMC389673	18-12-3	1/28/2008	13245/579
SIR #15	AMC389674	18-12-3	1/28/2008	13245/581
SIR #16	AMC389675	18-12-3	1/28/2008	13245/583
SIR #17	AMC389676	18-12-3	1/28/2008	13245/585
SIR #18	AMC389677	18-12-3	1/28/2008	13245/587
SIR #19	AMC389678	18-12-3	1/29/2008	13245/589
SIR #2	AMC389661	18-12-4	1/29/2008	13245/555
SIR #20	AMC389679	18-12-3	1/29/2008	13245/591
SIR #21	AMC389680	18-12-3	1/31/2008	13245/593
SIR #22	AMC389681	18-12-3	1/31/2008	13245/595
SIR #23	AMC389682	18-12-3	1/31/2008	13245/597
SIR #24	AMC389683	18-12-3	1/31/2008	13245/599
SIR #25	AMC389684	18-12-3	1/31/2008	13245/601
SIR #26	AMC389685	18-12-3	1/31/2008	13245/603
SIR #27	AMC389686	18-12-3	1/31/2008	13245/605
SIR #28	AMC389687	18-12-3	1/31/2008	13245/607
SIR #29	AMC389688	18-12-10	1/31/2008	13245/609
SIR #3	AMC389662	18-12-4	1/29/2008	13245/557
SIR #4	AMC389663	18-12-4	2/6/2008	13245/559
SIR #5	AMC389664	18-12-4	1/29/2008	13245/561
SIR #6	AMC389665	18-12-3	1/29/2008	13245/563
SIR #7	AMC389666	18-12-3	1/29/2008	13245/565
SIR #8	AMC389667	18-12-3	1/29/2008	13245/567
SIR #9	AMC389668	18-12-3	1/29/2008	13245/569
TINAJA #10	AMC014822	18-12-21	11/23/1956	1063/582
TINAJA #11	AMC014823	18-12-21	11/23/1956	1072/589
TINAJA #12	AMC014824	18-12-21	11/23/1956	1063/583
TINAJA NO.14	AMC014825	18-12-21	5/2/1955	883/17
TINAJA #16	AMC014818	18-12-15	1/16/1957	1089/153
TINAJA NO.19	AMC014827	18-12-21	6/14/1964	2302/207
TINAJA NO.20	AMC014828	18-12-21	6/14/1964	2302/208

RECEIVED
D.M.A. Z. SERVICE

TINAJA NO.21	AMC014829	18-12-21	6/14/1964	2302/209
TINAJA NO.22	AMC014830	18-12-21	6/14/1964	2302/210
TINAJA NO.23	AMC014831	18-12-21	6/14/1964	2302/211
TINAJA NO.24	AMC014832	18-12-21	6/14/1964	2302/212
TINAJA NO.25	AMC014833	18-12-21	6/14/1964	2302/213
TINAJA #3	AMC014816	18-12-15	11/23/1956	1063/578
TINAJA #4	AMC014817	18-12-21	11/23/1956	1063/579
TINAJA #5	AMC014818	18-12-21	11/23/1956	1063/580
TINAJA NO. 6	AMC267427	18-12-15	1/13/1987	8011/2135
TINAJA NO.7	AMC267428	18-12-21	1/13/1987	8011/2133
TINAJA #9	AMC014821	18-12-21	11/23/1956	1063/581
TINAJA NO. 26	AMC014834	18-12-22	7/3/1964	2302/214
VIRGINIA #4	AMC014838	18-12-17	3/8/1961	1748/571
VIRGINIA-5	AMC395461	18-12-20	10/23/2008	13442/6

RECEIVED
 BLMAZ STATE OFFICE
 2014 APR 16 A 9 15
 TUCSON, ARIZONA

Exhibit A1 - Claims for Relinquishment: AZA-34655

CLAIM NAME	SERIAL #	T-R-S	DATE OF LOCATION	DOCKET/PAGE BOOK
ANT-1	AMC394407	18-12-3	8/7/2008	13373/29
ANT-2	AMC394408	18-12-10	8/7/2008	13373/31
ANT-3	AMC394409	18-12-10	8/8/2008	13373/33
ANT-4	AMC394410	18-12-10	8/6/2008	13373/35
ANTICIPATION #10	AMC267424	18-12-10	1/13/1987	8011/2120
ANTICIPATION NO.13	AMC014601	18-12-15	3/14/1955	836/415
ANTICIPATION NO.14	AMC014602	18-12-15	3/14/1955	836/416
ANTICIPATION #18	AMC014603	18-12-10	8/15/1958	1306/303
ANTICIPATION #19	AMC014604	18-12-10	8/15/1958	1306/304
ANTICIPATION #20	AMC267425	18-12-10	1/13/1987	8011/2123
ANTICIPATION #22	AMC014606	18-12-15	9/1/1955	915/300
ANTICIPATION #23	AMC014607	18-12-15	9/2/1955	915/301
ANTICIPATION #24	AMC267426	18-12-15	1/13/1987	8011/2125
ANTICIPATION #25	AMC014609	18-12-15	9/27/1955	923/598
ANTICIPATION #9	AMC267423	18-12-10	1/13/1987	8011/2117
BLUE BELL 10	AMC014625	18-12-3	9/20/1966	2838/189
BLUE BELL 11	AMC014626	18-12-3	9/20/1966	2838/190
BLUE BELL 12	AMC014627	18-12-3	9/20/1966	2838/191
BLUE BELL #14	AMC014629	18-12-4	8/3/1966	2838/193
BLUE BELL 15	AMC014630	18-12-4	9/20/1966	2838/194
BLUE BELL 16	AMC014631	18-12-4	9/20/1966	2838/195
BLUE BELL 17	AMC014632	18-12-4	9/20/1966	2838/196
BLUE BELL 18	AMC014633	18-12-4	9/20/1966	2838/197
BLUE BELL 19	AMC014634	18-12-4	9/20/1966	2838/198
BLUE BELL 20	AMC014635	18-12-4	9/20/1966	2838/199
BLUE BELL 21	AMC014636	18-12-3	9/20/1966	2838/200
BLUE BELL 22	AMC014637	18-12-3	9/20/1966	2838/201
BLUE BELL 4	AMC014619	18-12-4	9/20/1966	2838/183
BLUE BELL 5	AMC014620	18-12-4	9/20/1966	2838/184
BLUE BELL 6	AMC014621	18-12-4	9/20/1966	2838/185
BLUE BELL 7	AMC014622	18-12-4	9/20/1966	2838/186
BLUE BELL 8	AMC014623	18-12-4	9/20/1966	2838/187
CGO-2	AMC392441	18-12-4	5/19/2008	13312/163
CGO-3	AMC392442	18-12-4	5/19/2008	13312/165
CGO-4	AMC392443	18-12-4	5/19/2008	13312/167
COPPER GIANT #3	AMC014668	18-12-4	1/30/1966	2731/373
COPPER GIANT #4	AMC014669	18-12-5	1/30/1966	2731/374
COPPER JOHN EXTENSION #21	AMC014675	18-12-20	9/26/1956	1038/526
COPPER JOHN EXTENSION #23	AMC014676	18-12-20	9/26/1956	1038/527
COPPER JOHN EXTENSION #24	AMC014677	18-12-21	11/23/1956	1063/584
COPPER JOHN EXTENSION #25	AMC014678	18-12-21	9/26/1956	1038/528
COPPER JOHN EXTENSION #28	AMC014681	18-12-20	11/23/1956	1063/586
COPPER JOHN EXTENSION #29	AMC014682	18-12-20	11/23/1956	1063/587

COPPER JOHN EXTENSION #30	AMC014683	18-12-20	11/23/1956	1063/588
COPPER JOHN EXTENSION #31	AMC014684	18-12-20	1/16/1957	1079/541
JULY NO.5	AMC267430	18-12-10	1/13/1987	8011/2129
OAKIE #1	AMC014740	18-12-20	1/16/1957	1079/538
OAKIE NO.21	AMC014743	18-12-20	6/12/1964	2302/199
OAKIE NO.22	AMC014744	18-12-20	6/12/1964	2302/200
OAKIE NO.23	AMC014745	18-12-20	6/12/1964	2302/201
OAKIE NO.24	AMC014746	18-12-20	6/12/1964	2302/202
OAKIE NO.25	AMC014747	18-12-20	6/13/1964	2302/203
OAKIE NO.26	AMC014748	18-12-20	6/13/1964	2302/204
OAKIE NO.27	AMC014749	18-12-20	6/13/1964	2302/205
OAKIE #6	AMC014741	18-12-20	1/16/1957	1079/539
OAKIE #9	AMC014742	18-12-20	1/16/1957	1079/540
OXIDE 1	AMC343969	18-12-6	10/11/1996	10401/205
OXIDE 10	AMC343978	18-12-5	10/11/1996	10401/223
OXIDE 13	AMC343981	18-12-5	10/11/1996	10401/229
OXIDE 14	AMC343982	18-12-5	10/11/1996	10401/231
OXIDE 16	AMC343984	18-12-5	10/10/1996	10401/235
OXIDE 17	AMC343985	18-12-5	10/11/1996	10401/237
OXIDE 18	AMC343986	18-12-5	10/11/1996	10401/239
OXIDE 19	AMC343987	18-12-5	10/10/1996	10401/241
OXIDE 2	AMC343970	18-12-6	10/11/1996	10401/207
OXIDE 20	AMC343988	18-12-5	10/10/1996	10401/243
OXIDE 21	AMC343989	18-12-5	10/11/1996	10401/245
OXIDE 22	AMC343990	18-12-5	10/11/1996	10401/247
OXIDE 23	AMC343991	18-12-5	10/10/1996	10401/249
OXIDE 24	AMC343992	18-12-5	10/10/1996	10401/251
OXIDE 25	AMC343993	18-12-6	10/10/1996	10401/253
OXIDE 26	AMC343994	18-12-6	10/10/1996	10401/255
OXIDE 3	AMC343971	18-12-6	10/10/1996	10401/209
OXIDE 32	AMC344000	18-12-5	10/10/1996	10401/267
OXIDE 33	AMC344001	18-12-5	10/10/1996	10401/269
OXIDE 34	AMC344002	18-12-5	10/10/1996	10401/271
OXIDE 35	AMC344003	18-12-5	10/10/1996	10401/273
OXIDE 36	AMC344004	18-12-5	10/10/1996	10401/275
OXIDE 4	AMC343972	18-12-6	10/10/1996	10401/211
OXIDE 5	AMC343973	18-12-5	10/11/1996	10401/213
OXIDE 6	AMC343974	18-12-5	10/11/1996	10401/215
OXIDE 9	AMC343977	18-12-5	10/11/1996	10401/221
PENA BLANCA #5	AMC014762	18-12-6	11/22/1964	2379/294
P.B. NO.5	AMC014760	18-12-6	12/5/1964	2384/183
RED HILL EXTENSION #1	AMC014770	18-12-20	11/23/1956	1072/586
RED HILL EXTENSION #10	AMC014775	18-12-20	11/23/1956	1072/588
RED HILL EXTENSION #11	AMC014776	18-12-20	11/30/1956	1063/572
RED HILL EXTENSION #12	AMC014777	18-12-20	11/30/1956	1063/573
RED HILL EXTENSION #7	AMC014774	18-12-20	11/23/1956	1072/587
RESERVE NO. 11	AMC014785	18-12-15	3/25/1955	822/490
RESERVE #15	AMC014789	18-12-15	6/11/1957	1154/188

RESERVE #16	AMC014790	18-12-15	11/23/1955	923/581
RESERVE #17	AMC014791	18-12-15	9/26/1955	923/592
RESERVE #18	AMC014792	18-12-15	9/26/1955	923/593
RESERVE #19	AMC014793	18-12-15	6/11/1957	1154/189
RESERVE #20	AMC014794	18-12-15	9/26/1955	923/595
RESERVE #21	AMC014795	18-12-15	9/26/1955	923/596
RESERVE #22	AMC014796	18-12-15	12/15/1955	932/353
RESERVE #23	AMC014797	18-12-15	11/23/1955	923/582
RESERVE #26	AMC014800	18-12-15	11/23/1955	923/585
RESERVE #3	AMC267431	18-12-10	1/13/1987	8011/2131
RESERVE #33	AMC014807	18-12-15	11/23/1955	923/591
RESERVE #34	AMC014808	18-12-15	1/9/1956	935/565
SIR #1	AMC389660	18-12-4	1/29/2008	13245/553
SIR #10	AMC389669	18-12-3	1/29/2008	13245/571
SIR #11	AMC389670	18-12-3	1/29/2008	13245/573
SIR #12	AMC389671	18-12-3	1/28/2008	13245/575
SIR #13	AMC389672	18-12-3	1/28/2008	13245/577
SIR #14	AMC389673	18-12-3	1/28/2008	13245/579
SIR #15	AMC389674	18-12-3	1/28/2008	13245/581
SIR #16	AMC389675	18-12-3	1/28/2008	13245/583
SIR #17	AMC389676	18-12-3	1/28/2008	13245/585
SIR #18	AMC389677	18-12-3	1/28/2008	13245/587
SIR #19	AMC389678	18-12-3	1/29/2008	13245/589
SIR #2	AMC389661	18-12-4	1/29/2008	13245/555
SIR #20	AMC389679	18-12-3	1/29/2008	13245/591
SIR #21	AMC389680	18-12-3	1/31/2008	13245/593
SIR #22	AMC389681	18-12-3	1/31/2008	13245/595
SIR #23	AMC389682	18-12-3	1/31/2008	13245/597
SIR #24	AMC389683	18-12-3	1/31/2008	13245/599
SIR #25	AMC389684	18-12-3	1/31/2008	13245/601
SIR #26	AMC389685	18-12-3	1/31/2008	13245/603
SIR #27	AMC389686	18-12-3	1/31/2008	13245/605
SIR #28	AMC389687	18-12-3	1/31/2008	13245/607
SIR #29	AMC389688	18-12-10	1/31/2008	13245/609
SIR #3	AMC389662	18-12-4	1/29/2008	13245/557
SIR #4	AMC389663	18-12-4	2/6/2008	13245/559
SIR #5	AMC389664	18-12-4	1/29/2008	13245/561
SIR #6	AMC389665	18-12-3	1/29/2008	13245/563
SIR #7	AMC389666	18-12-3	1/29/2008	13245/565
SIR #8	AMC389667	18-12-3	1/29/2008	13245/567
SIR #9	AMC389668	18-12-3	1/29/2008	13245/569
TINAJA #10	AMC014822	18-12-21	11/23/1956	1063/582
TINAJA #11	AMC014823	18-12-21	11/23/1956	1072/589
TINAJA #12	AMC014824	18-12-21	11/23/1956	1063/583
TINAJA NO.14	AMC014825	18-12-21	5/2/1955	883/17
TINAJA #16	AMC014826	18-12-15	1/16/1957	1089/153
TINAJA NO.19	AMC014827	18-12-21	6/14/1964	2302/207
TINAJA NO.20	AMC014828	18-12-21	6/14/1964	2302/208

TINAJA NO.21	AMC014829	18-12-21	6/14/1964	2302/209
TINAJA NO.22	AMC014830	18-12-21	6/14/1964	2302/210
TINAJA NO.23	AMC014831	18-12-21	6/14/1964	2302/211
TINAJA NO.24	AMC014832	18-12-21	6/14/1964	2302/212
TINAJA NO.25	AMC014833	18-12-21	6/14/1964	2302/213
TINAJA #3	AMC014816	18-12-15	11/23/1956	1063/578
TINAJA #4	AMC014817	18-12-21	11/23/1956	1063/579
TINAJA #5	AMC014818	18-12-21	11/23/1956	1063/580
TINAJA NO. 6	AMC267427	18-12-15	1/13/1987	8011/2135
TINAJA NO.7	AMC267428	18-12-21	1/13/1987	8011/2133
TINAJA #9	AMC014821	18-12-21	11/23/1956	1063/581
TINAJA NO. 26	AMC014834	18-12-22	7/3/1964	2302/214
VIRGINIA #4	AMC014838	18-12-17	3/8/1961	1748/571
VIRGINIA-5	AMC395461	18-12-20	10/23/2008	13442/6

2015 JUN 16 A 9:15
 2015 JUN 16 A 9:15
 2015 JUN 16 A 9:15

FREEMAN
FREEMAN-McMORAN
COPPER & GOLD INC.

333 North Central Avenue, Phoenix, AZ 85004 • (602) 366-7348 • (602) 366-7305

Amc 14598
 19084
 19271



Amc 267423
 343969
 354965
 389660

Amc 390053
 392440
 394411
 395460

December 26, 2012

Amc 395849
 396113
 396508
 396630

Amc 397095
 399774
 401702
 416258

Bureau of Land Management, Arizona State Office
 One North Central Avenue, Suite 800
 Phoenix, Arizona 85004-4427

RE: Notice of Intent to Hold Unpatented Mining Claims and Payment of Filing Fee of \$10.00 per Claim

To whom it may concern:

On behalf of Freeport-McMoRan Sierrita, Inc., attached please find a Notice of Intent to Hold Mining Claims and Payment of BLM Maintenance Fee as recorded in the Official Records of Pima County, Arizona at Sequence 20122360503 on August 23, 2012 ("Notice of Intent to Hold") regarding unpatented mining claims as described therein. Also attached is a check in the amount of \$43,660.00 for payment, \$6,260.00 of which is for payment of the attached claims for the required \$10.00 per claim filing fee ("Filing Fees").

626

To the extent required and/or applicable, the Notice of Intent to Hold and Filing Fees are being submitted in compliance with 30 U.S.C. § 28f, as amended, 43 U.S.C. § 1744, as amended, and other implementing Bureau of Land Management regulations.

Please do not hesitate to contact me should you have any questions or concerns at: Freeport-McMoRan Copper & Gold, 333 North Central Avenue, Phoenix, AZ 85004, phone number 602-366-7348, email: chris_franks@fmi.com.

Regards,

Chris Franks

RECEIVED
 BLM ARIZONA STATE OFFICE
 212 FEB 27 P 1:57
 PHOENIX, ARIZONA

Attachments

ENTERED INTO COMPUTER

2/90/13 AT

NO. OF CLAIMS 626
 AMOUNT 6260
 RECEIPT NO. 181639
 INIT. SL

** BLM-ASO **

F. ANN RODRIGUEZ, RECORDER
Recorded By

DEPUTY RECORDER
4899

MAIL
FREEPORT MCMORAN CORPORATION
333 N CENTRAL AVE
PHOENIX AZ 85004



SEQUENCE : 20122360503
NO. PAGES: 20
NTINT 08/23/2012
MAIL 14:49
AMOUNT PAID: \$25.00

July 25, 2012

After recording, return to:
Freeport-McMoRan Corporation
Attn: D. Stillwell
333 North Central Avenue
Phoenix, AZ 85004

Bureau of Land Management
Department of the Interior
One N. Central Avenue
Phoenix, AZ 85004

NO. OF CLAIMS 626
AMOUNT 87640
RECEIPT NO. 2623995
INIT. SC
** BLM-ASO**

RECEIVED
BLM AZ STATE OFFICE
2012 DEC 27 P 1:57
PHOENIX, ARIZONA
2012

NOTICE OF INTENT TO HOLD MINING CLAIMS AND PAYMENT OF BLM MAINTENANCE FEE

Re: Payment of Annual Claim Maintenance Fee

Dear Sir or Madam:

This will serve as notice that Freeport-McMoRan Sierrita, Inc., whose address for purposes of this filing is Land and Water Department, 333 North Central Ave., Phoenix, Arizona 85004, intends to hold the mining claims and/or mill sites described on Exhibit A attached hereto for the assessment year ending at 12 o'clock, noon, on September 1, 2013 by payment of the annual maintenance fee of \$140 per claim or site. Payment of such amount is made herewith for such assessment year for each of the claims and sites, the name, and BLM serial number with the book and page or index number of recording of the location notice in the official records of Pima County, Arizona, of which, is set forth on Exhibit A attached hereto and by this reference incorporated herein.

Donald A. Stillwell
Donald A. Stillwell for
Freeport-McMoRan Sierrita, Inc.

State of Arizona)
) ss.
County of Maricopa)

RECEIVED
BLM AZ STATE OFFICE
2012 AUG - 6 P 3:21
PHOENIX, ARIZONA

The foregoing instrument was acknowledged before me on July 25, 2012,
Donald A. Stillwell, on behalf of Freeport-McMoRan Sierrita, Inc.

(Seal)

Stephanie D. Turton
Notary Public
My commission expires: 11-18-2015




EXHIBIT A

County: Pima

State: AZ

BLM Serial #	Claim Name	Original Recording		Amended Recording		Location
		Recording #	Page #	Recording #	Page #	
AMC 014600	ANTICIPATION #11	818	547	1306		302 SEC09-T18S-R12E
AMC 014601	ANTICIPATION NO. 13	836	415			SEC15-T18S-R12E
AMC 014602	ANTICIPATION NO. 14	836	416			SEC15-T18S-R12E
AMC 014603	ANTICIPATION # 18	836	420	1306	303	SEC10-T18S-R12E
AMC 014604	ANTICIPATION #19	836	421	1306	304	SEC10-T18S-R12E
AMC 014606	ANTICIPATION #22	915	300			SEC15-T18S-R12E
AMC 014607	ANTICIPATION #23	915	301			SEC15-T18S-R12E
AMC 014609	ANTICIPATION #25	923	598			SEC15-T18S-R12E
AMC 014610	BLACK JACK #1	77	289	2270	231	SEC07-T18S-R12E
AMC 014611	BLACK JACK #2	77	288	2280	467	SEC07-T18S-R12E
AMC 014612	BLACK JACK #3	77	287	2280	468	SEC07-T18S-R12E
AMC 014613	BLACK JACK #4	77	286	2280	469	SEC07-T18S-R12E
AMC 014614	BLACK JACK EXT. NO. 1	380	37	2280	489	SEC07-T18S-R12E
AMC 014615	BLACK JACK EXT. NO. 2	380	38	2280	490	SEC06-T18S-R12E
AMC 014616	BLUE BELL 1	808	587	2838	180	SEC10-T18S-R12E
AMC 014617	BLUE BELL 2	808	588	2838	181	SEC03-T18S-R12E
AMC 014618	BLUE BELL 3	808	589	2838	182	SEC03-T18S-R12E
AMC 014619	BLUE BELL 4	808	590	2838	183	SEC04-T18S-R12E
AMC 014620	BLUE BELL 5	808	591	2838	184	SEC04-T18S-R12E
AMC 014621	BLUE BELL 6	808	592	2838	185	SEC04-T18S-R12E
AMC 014622	BLUE BELL 7	808	593	2838	186	SEC04-T18S-R12E
AMC 014623	BLUE BELL 8	808	594	2838	187	SEC04-T18S-R12E
AMC 014624	BLUE BELL 9	808	595	2838	188	SEC04-T18S-R12E
AMC 014625	BLUE BELL 10	808	596	2838	189	SEC03-T18S-R12E
AMC 014626	BLUE BELL 11	808	597	2838	190	SEC03-T18S-R12E
AMC 014627	BLUE BELL 12	808	598	2838	191	SEC03-T18S-R12E
AMC 014628	BLUE BELL 13	808	599	2838	192	SEC04-T18S-R12E
AMC 014629	BLUE BELL #14	808	600	2838	193	SEC04-T18S-R12E
AMC 014630	BLUE BELL 15	809	1	2838	194	SEC04-T18S-R12E
AMC 014631	BLUE BELL 16	809	2	2838	195	SEC04-T18S-R12E
AMC 014632	BLUE BELL 17	809	3	2838	196	SEC04-T18S-R12E
AMC 014633	BLUE BELL 18	809	4	2838	197	SEC04-T18S-R12E
AMC 014634	BLUE BELL 19	809	5	2838	198	SEC04-T18S-R12E
AMC 014635	BLUE BELL 20	809	6	2838	199	SEC04-T18S-R12E
AMC 014636	BLUE BELL 21	809	7	2838	200	SEC04-T18S-R12E
AMC 014637	BLUE BELL 22	809	8	2838	201	SEC03-T18S-R12E
AMC 014638	BOUNDARY #7	1340	322	2838		SEC22-T18S-R12E

Date: 7/20/2012

RECEIVED
 BLM AZ STATE OFFICE

2012 AUG - 6 P 3:31
 PHOENIX ARIZONA

37/50

EXHIBIT A

County: Pima

State: AZ

BLM Serial #	Claim Name	Original Recording		Amended Recording		Location
		Recording #	Page #	Recording #	Page #	
AMC 014639	BOUNDARY #8	1340	323			SEC22-T18S-R12E
AMC 014640	BOUNDARY #9	1340	324			SEC22-T18S-R12E
AMC 014641	BOUNDARY #10	1340	325			SEC22-T18S-R12E
AMC 014642	BOUNDARY #11	1340	326			SEC22-T18S-R12E
AMC 014643	BOUNDARY #12	1340	327			SEC22-T18S-R12E
AMC 014644	BOUNDARY #13	1340	328			SEC22-T18S-R12E
AMC 014645	BOUNDARY #14	1340	329			SEC22-T18S-R12E
AMC 014646	BOUNDARY #15	1340	330			SEC22-T18S-R12E
AMC 014647	BOUNDARY #16	1340	331			SEC22-T18S-R12E
AMC 014648	BOUNDARY #17	1340	332			SEC22-T18S-R12E
AMC 014649	BOUNDARY #18	1340	333			SEC22-T18S-R12E
AMC 014650	BOUNDARY #19	1340	334			SEC22-T18S-R12E
AMC 014651	BOUNDARY #20	1340	335			SEC22-T18S-R12E
AMC 014652	BOUNDARY #21	1340	336			SEC22-T18S-R12E
AMC 014653	BOUNDARY #22	1340	337			SEC22-T18S-R12E
AMC 014654	BOUNDARY #23 FRACTION	1340	338			SEC22-T18S-R12E
AMC 014855	BOUNDARY #24 FRACTION	1340	339			SEC22-T18S-R12E
AMC 014657	COPPER EMPIRE #2	638	148	1306	307	SEC09-T18S-R12E
AMC 014658	COPPER EMPIRE #3	817	51	1306	308	SEC09-T18S-R12E
AMC 014659	COPPER EMPIRE #4	817	52	1306	309	SEC09-T18S-R12E
AMC 014660	COPPER EMPIRE #5	817	53	1306	310	SEC09-T18S-R12E
AMC 014661	COPPER EMPIRE #6	817	54	1306	311	SEC09-T18S-R12E
AMC 014662	COPPER EMPIRE #7	817	55	2838	178	SEC09-T18S-R12E
AMC 014663	COPPER EMPIRE #8	817	56	1306	313	SEC09-T18S-R12E
AMC 014664	COPPER EMPIRE #9	817	57	2838	179	SEC04-T18S-R12E
AMC 014665	COPPER EMPIRE #10	817	58	1306	315	SEC10-T18S-R12E
AMC 014666	COPPER GIANT #1	638	139	2731	371	SEC05-T18S-R12E
AMC 014667	COPPER GIANT #2	638	140	2731	372	SEC04-T18S-R12E
AMC 014668	COPPER GIANT #3	638	141	2731	373	SEC05-T18S-R12E
AMC 014669	COPPER GIANT #4	638	142	2731	374	SEC05-T18S-R12E
AMC 014670	COPPER GIANT #5	638	143	2731	375	SEC05-T18S-R12E
AMC 014671	COPPER GIANT #6	638	144	2731	376	SEC05-T18S-R12E
AMC 014672	COPPER GIANT #7	638	145	2731	377	SEC05-T18S-R12E
AMC 014673	COPPER GIANT #8	638	146	2731	378	SEC05-T18S-R12E
AMC 014674	COPPER JOHN EXTENSION #19	580	199	1038	524	SEC20-T18S-R12E
AMC 014675	COPPER JOHN EXTENSION #21	580	201	1038	526	SEC16-T18S-R12E

Date: 7/20/2012

2012 AUG -6 P 3:31
 PHOENIX ARIZONA

RECEIVED
 BLM AZ STATE OFFICE

36/50

EXHIBIT A

County: Pima

State: AZ

BLM Serial #	Claim Name	Original Recording		Amended Recording		Location
		Recording #	Page #	Recording #	Page #	
AMC 014676	COPPER JOHN EXTENSION #23	580	203	1038	527	SEC20-T18S-R12E
AMC 014677	COPPER JOHN EXTENSION #24	580	204	1063	584	SEC21-T18S-R12E
AMC 014678	COPPER JOHN EXTENSION #25	580	205	1038	528	SEC21-T18S-R12E
AMC 014679	COPPER JOHN EXTENSION #26	580	206	1049	250	SEC17-T18S-R12E
AMC 014680	COPPER JOHN EXTENSION #27	580	207	1063	585	SEC20-T18S-R12E
AMC 014681	COPPER JOHN EXTENSION #28	580	208	1063	586	SEC20-T18S-R12E
AMC 014682	COPPER JOHN EXTENSION #29	580	209	1083	587	SEC20-T18S-R12E
AMC 014683	COPPER JOHN EXTENSION #30	580	210	1063	588	SEC20-T18S-R12E
AMC 014684	COPPER JOHN EXTENSION #31	580	211	1079	541	SEC20-T18S-R12E
AMC 014685	COPPER JOHN EXTENSION #35	580	215	1049	251	SEC17-T18S-R12E
AMC 014686	COPPER JOHN EXTENSION #42	784	59	2740	104	SEC09-T18S-R12E
AMC 014687	COPPER JOHN EXTENSION #43	784	60	2740	105	SEC09-T18S-R12E
AMC 014688	DEC NO. 1	2241	152			SEC07-T18S-R12E
AMC 014689	DEC NO. 2	2241	153			SEC07-T18S-R12E
AMC 014690	ESCONDIDO #1	76	623	1742	78	SEC18-T18S-R12E
AMC 014691	FRIJOLE	76	547	2965	149	SEC17-T18S-R12E
AMC 014692	HOPE #1	1469	28			SEC07-T18S-R12E
AMC 014693	HOPE #2	1469	27			SEC18-T18S-R12E
AMC 014694	JULY NO 1	2331	293			SEC18-T18S-R12E
AMC 014695	JULY NO 2	2331	292			SEC18-T18S-R12E
AMC 014697	LUCKY BOY #1	76	547	1742	76	SEC18-T18S-R12E
AMC 014698	MAY 1	1756	197	2838	177	SEC09-T18S-R12E
AMC 014699	MAY BIRD #2	890	288	2485	333	SEC12-T18S-R11E
AMC 014700	MAY BIRD #3	890	287	2485	334	SEC12-T18S-R11E
AMC 014701	MAY BIRD #4	890	288	2485	335	SEC12-T18S-R11E
AMC 014702	MAY BIRD #5	890	289	2485	336	SEC12-T18S-R11E
AMC 014703	MAY BIRD #6	890	290	2485	337	SEC12-T18S-R11E
AMC 014704	MAY BIRD #7	890	291	2485	338	SEC12-T18S-R11E
AMC 014705	MAY BIRD #9	977	133	2485	339	SEC12-T18S-R11E
AMC 014706	MAY BIRD #10	977	134	2485	340	SEC12-T18S-R11E
AMC 014707	MAY BIRD #11	977	135	2485	341	SEC11-T18S-R11E
AMC 014708	MAY BIRD #16	977	140	2485	342	SEC12-T18S-R11E

Date: 7/20/2012

RECEIVED
 BLM AZ STATE OFFICE
 2012 AUG - 6 P 3:31
 PROBATION DIVISION

32/54

EXHIBIT A

County: Pima

State: AZ

BLM Serial #	Claim Name	Original Recording		Amended Recording		Location
		Recording #	Page #	Recording #	Page #	
AMC 014709	MAY BIRD #17	977	141	2485	343	SEC12-T18S-R11E
AMC 014710	MAY BIRD #18	977	142	2485	344	SEC12-T18S-R11E
AMC 014711	MAY BIRD #19	977	143	2485	345	SEC12-T18S-R11E
AMC 014712	MAY BIRD #21	977	145	2485	346	SEC07-T18S-R12E
AMC 014713	MAY BIRD #36	1484	547	2485	347	SEC13-T18S-R11E
AMC 014714	MAY BIRD #37	1484	548	2485	348	SEC07-T18S-R12E
AMC 014715	MAY BIRD #38	1484	549	2485	349	SEC13-T18S-R11E
AMC 014716	MAY BIRD #39	1484	550	2485	350	SEC18-T18S-R12E
AMC 014717	MAY BIRD #40	1484	551	2485	351	SEC13-T18S-R11E
AMC 014718	MAY BIRD #41	1484	552	2485	352	SEC18-T18S-R12E
AMC 014719	MAY BIRD #42	1484	553	2485	353	SEC18-T18S-R12E
AMC 014720	MAY BIRD #43	1484	554	2485	354	SEC18-T18S-R12E
AMC 014721	MAY BIRD #44	1484	555	2485	355	SEC18-T18S-R12E
AMC 014722	MAY BIRD #51	1484	562	2485	356	SEC07-T18S-R12E
AMC 014723	MAY BIRD #52	1484	563	2485	357	SEC12-T18S-R11E
AMC 014724	MAY BIRD #58	1484	569	2485	358	SEC06-T18S-R12E
AMC 014725	MAY BIRD #59	1484	570	2485	359	SEC06-T18S-R12E
AMC 014726	MAY BIRD #60	1484	571	2485	360	SEC06-T18S-R12E
AMC 014727	MAY BIRD #62	1484	573	2485	361	SEC06-T18S-R12E
AMC 014728	MONZONITE NO. 1	1602	116			SEC04-T18S-R12E
AMC 014729	NEW YEARS EVE EXT. #12	638	131	2731	379	SEC09-T18S-R12E
AMC 014730	NEW YEARS EVE EXT. #13	638	132	2731	380	SEC09-T18S-R12E
AMC 014731	NEW YEARS EVE EXT. #14	641	66	2731	381	SEC09-T18S-R12E
AMC 014732	NEW YEARS EVE EXT. #15	638	133	2731	382	SEC09-T18S-R12E
AMC 014733	NEW YEARS EVE EXT. #16	638	138	2747	206	SEC08-T18S-R12E
AMC 014734	NEW YEARS EVE EXT. #17	638	129	2731	384	SEC08-T18S-R12E
AMC 014735	NEW YEARS EVE EXT. #18	638	135	2731	385	SEC08-T18S-R12E
AMC 014736	NEW YEARS EVE EXT. #19	638	130	2731	386	SEC09-T18S-R12E
AMC 014737	NEW YEARS EVE EXT. #20	638	134	2731	387	SEC08-T18S-R12E
AMC 014738	NEW YEARS EVE EXT. #21	638	137	2731	388	SEC04-T18S-R12E
AMC 014739	NEW YEARS EVE EXT. #22	638	136	2747	205	SEC08-T18S-R12E
AMC 014740	OAKIE #1	821	79	1079	538	SEC20-T18S-R11E

Date: 7/20/2012

RECEIVED
 BLM AZ STATE OFFICE
 2012 AUG - 6 P 3: 31
 PHOENIX, ARIZONA

32/58

EXHIBIT A

County: Pima

State: AZ

BLM Serial #	Claim Name	Original Recording		Amended Recording		Location
		Recording #	Page #	Recording #	Page #	
AMC 014741	OAKIE #6	821	84	1079	539	SEC20-T18S-R12E
AMC 014742	OAKIE #9	821	87	1079	540	SEC20-T18S-R12E
AMC 014743	OAKIE NO. 21	2302	199			SEC20-T18S-R12E
AMC 014744	OAKIE NO. 22	2302	200			SEC20-T18S-R12E
AMC 014745	OAKIE NO. 23	2302	201			SEC20-T18S-R12E
AMC 014746	OAKIE NO. 24	2302	202			SEC20-T18S-R12E
AMC 014747	OAKIE NO. 25	2302	203			SEC20-T18S-R12E
AMC 014748	OAKIE NO. 26	2302	204			SEC20-T18S-R12E
AMC 014749	OAKIE NO. 27	2302	205			SEC20-T18S-R12E
AMC 014750	OCTOBER NO. 2	2469	245			SEC20-T18S-R12E
AMC 014751	PANA BLANCA EXT. NO. 1	784	62	2379	301	SEC06-T18S-R12E
AMC 014752	PANA BLANCA EXT. NO. 2	784	63	2379	302	SEC07-T18S-R12E
AMC 014753	PANA BLANCA EXT. NO. 3	784	64	2379	303	SEC06-T18S-R12E
AMC 014754	PANA BLANCA EXT. NO. 4	784	65	2379	304	SEC06-T18S-R12E
AMC 014755	PANA BLANCA EXT. NO. 5	784	66	2556	374	SEC07-T18S-R12E
AMC 014756	PANA BLANCA EXTENTION #6	784	68	2379	306	SEC07-T18S-R12E
AMC 014757	PANA BLANCA EXTENTION #7	784	67	2556	375	SEC07-T18S-R12E
AMC 014758	PANA BLANCA EXT. NO. 8	784	69	2379	308	SEC12-T18S-R11E
AMC 014759	P. B. NO. 2	2314	299	2444	238	SEC07-T18S-R12E
AMC 014760	P. B. NO. 5	2330	287	2384	183	SEC06-T18S-R12E
AMC 014761	P. B. NO. 8	2380	290			SEC08-T18S-R12E
AMC 014762	PENA BLANCA #5	681	235	2379	294	SEC05-T18S-R12E
AMC 014763	PLADA #1	2731	365			SEC08-T18S-R12E
AMC 014764	PLADA #2	2731	366			SEC09-T18S-R12E
AMC 014765	PLADA #3	2731	367	2747	207	SEC08-T18S-R12E
AMC 014766	PLADA #4	2731	368			SEC09-T18S-R12E
AMC 014767	PLADA #5	2731	369			SEC09-T18S-R12E
AMC 014768	PLADA #6	2731	370	2769	82	SEC09-T18S-R12E
AMC 014769	QUARTZ HILL #3	1848	596	2485	362	SEC18-T18S-R12E
AMC 014770	RED HILL EXTENSION #1	512	411	1072	586	SEC20-T18S-R12E
AMC 014771	RED HILL EXTENSION #2	512	412	1003	382	SEC20-T18S-R12E
AMC 014772	RED HILL EXTENSION #3	512	413	1049	254	SEC20-T18S-R12E

Date: 7/20/2012

RECEIVED
 BLM AZ STATE OFFICE
 2012 AUG - 6 P 3 31
 PHOENIX ARIZONA
 RECEIVED
 BLM AZ STATE OFFICE
 2012 REC 07 P 1:56

32/54

EXHIBIT A

County: Pima

State: AZ

BLM Serial #	Claim Name	Original Recording		Amended Recording		
		Recording #	Page #	Recording #	Page #	Location
AMC 014773	RED HILL EXTENSION #6	646	241	1063	575	SEC17-T18S-R12E
AMC 014774	RED HILL EXTENSION #7	646	242	1072	587	SEC20-T18S-R12E
AMC 014775	RED HILL EXTENSION #10	646	244	1072	588	SEC20-T18S-R12E
AMC 014776	RED HILL EXTENSION #11	646	245	1063	572	SEC20-T18S-R12E
AMC 014777	RED HILL EXTENSION #12	646	246	1063	573	SEC20-T18S-R12E
AMC 014778	RED HILL EXTENSION #13	646	247	1049	256	SEC17-T18S-R12E
AMC 014779	RED HILL EXTENSION #17	821	78	1049	257	SEC17-T18S-R12E
AMC 014781	RESERVE NO. 7	822	486			SEC10-T18S-R12E
AMC 014782	RESERVE NO. 8	822	487			SEC10-T18S-R12E
AMC 014783	RESERVE NO. 9	822	488			SEC10-T18S-R12E
AMC 014784	RESERVE NO. 10	822	489			SEC10-T18S-R12E
AMC 014785	RESERVE NO. 11	822	490			SEC10-T18S-R12E
AMC 014786	RESERVE NO. 12	822	491			SEC10-T18S-R12E
AMC 014787	RESERVE NO. 13	822	492			SEC10-T18S-R12E
AMC 014788	RESERVE NO. 14	822	493			SEC15-T18S-R12E
AMC 014789	RESERVE #15	822	494			SEC10-T18S-R12E
AMC 014790	RESERVE #16	923	581	1154	188	SEC15-T18S-R12E
AMC 014791	RESERVE #17	923	592			SEC15-T18S-R12E
AMC 014792	RESERVE #18	923	593			SEC15-T18S-R12E
AMC 014793	RESERVE #19	923	594			SEC15-T18S-R12E
AMC 014794	RESERVE #20	923	595	1154	189	SEC15-T18S-R12E
AMC 014795	RESERVE #21	923	596			SEC15-T18S-R12E
AMC 014796	RESERVE #22	932	353			SEC15-T18S-R12E
AMC 014797	RESERVE #23	923	582			SEC15-T18S-R12E
AMC 014798	RESERVE #24	923	583			SEC15-T18S-R12E
AMC 014799	RESERVE #25	923	584			SEC15-T18S-R12E
AMC 014800	RESERVE #26	923	585			SEC15-T18S-R12E
AMC 014801	RESERVE #27	923	586			SEC15-T18S-R12E
AMC 014802	RESERVE #28	923	587			SEC15-T18S-R12E
AMC 014803	RESERVE #29	935	566			SEC15-T18S-R12E
AMC 014804	RESERVE #30	923	588			SEC15-T18S-R12E
AMC 014805	RESERVE #31	923	589			SEC15-T18S-R12E
AMC 014806	RESERVE #32	923	590			SEC15-T18S-R12E
AMC 014807	RESERVE #33	923	591			SEC15-T18S-R12E

Date: 7/20/2012

RECEIVED
BLM AZ STATE OFFICE
2012 AUG -6 P 3:31
PHOENIX, ARIZONA

2012 AUG 21 10:46:50

34/4

EXHIBIT A

County: Pima

State: AZ

BLM Serial #	Claim Name	Original Recording		Amended Recording		Location
		Recording #	Page #	Recording #	Page #	
AMC 014808	RESERVE #34	935	565			SEC15-T18S-R12E
AMC 014809	RESERVE NO. 36 FRACTION	2302	215			SEC15-T18S-R12E
AMC 014810	RESERVE NO. 37 FRACTION	2302	216			SEC15-T18S-R12E
AMC 014811	RESERVE NO. 38 FRACTION	2302	217			SEC15-T18S-R12E
AMC 014812	RESERVE NO. 39 FRACTION	2302	218			SEC15-T18S-R12E
AMC 014813	SEPT. NO 4	2331	291			SEC06-T18S-R12E
AMC 014814	SEPT. NO 5	2331	290			SEC12-T18S-R11E
AMC 014815	SEPT. NO 6	2331	289			SEC12-T18S-R11E
AMC 014816	TINAJA #3	836	404	1063	578	SEC15-T18S-R12E
AMC 014817	TINAJA #4	836	405	1063	579	SEC21-T18S-R12E
AMC 014818	TINAJA #5	836	406	1063	580	SEC21-T18S-R12E
AMC 014821	TINAJA #9	836	410	1063	581	SEC21-T18S-R12E
AMC 014822	TINAJA #10	836	411	1063	582	SEC21-T18S-R12E
AMC 014823	TINAJA #11	836	412	1063	582	SEC21-T18S-R12E
AMC 014824	TINAJA #12	836	413	1072	589	SEC21-T18S-R12E
AMC 014825	TINAJA NO. 14	883	17	1063	583	SEC21-T18S-R12E
AMC 014826	TINAJA #16	915	298			SEC21-T18S-R12E
AMC 014827	TINAJA NO. 19	2302	207	1089	153	SEC15-T18S-R12E
AMC 014828	TINAJA NO. 20	2302	208			SEC21-T18S-R12E
AMC 014829	TINAJA NO. 21	2302	209			SEC21-T18S-R12E
AMC 014830	TINAJA NO. 22	2302	210			SEC21-T18S-R12E
AMC 014831	TINAJA NO. 23	2302	211			SEC21-T18S-R12E
AMC 014832	TINAJA NO. 24	2302	212			SEC21-T18S-R12E
AMC 014833	TINAJA NO. 25	2302	213			SEC22-T18S-R12E
AMC 014834	TINAJA NO. 26	2302	214			SEC21-T18S-R12E
AMC 014835	VIRGINIA #1	1734	53			SEC22-T18S-R12E
AMC 014836	VIRGINIA #2	1734	54	1746	522	SEC17-T18S-R12E
AMC 014837	VIRGINIA #3	1734	55	1746	523	SEC17-T18S-R12E
AMC 014838	VIRGINIA #4	1734	56	1746	524	SEC17-T18S-R12E
AMC 19084	Rich 1	3934	532	1748	571	SEC17-T18S-R12E
AMC 19086	Rich 3	3934	534			SEC34-T17S-R13E
AMC 19088	Rich 5	3934	536			SEC34-T17S-R13E
AMC 19090	Rich 7	3934	538			SEC34-T17S-R13E
AMC 19092	Rich 9	3934	540			SEC34-T17S-R13E
AMC 19094	Rich 11	3934	542			SEC27-T17S-R13E
AMC 19096	Rich 13	2233	16			SEC27-T17S-R13E

Date: 7/20/2012

RECEIVED
 BLM AZ STATE OFFICE
 2012 AUG -6 P 3:31
 PHOENIX ADMIN DIV

36/4

EXHIBIT A

County: Pima

State: AZ

BLM Serial #	Claim Name	Original Recording		Amended Recording		Location
		Recording #	Page #	Recording #	Page #	
AMC 19098	Rich 15	2233	18			SEC27-T17S-R13E
AMC 19100	Rich 17	2233	20			SEC27-T17S-R13E
AMC 19102	Rich 19	3934	544			SEC27-T17S-R13E
AMC 19104	Rich 21	3934	546			SEC27-T17S-R13E
AMC 19106	Rich 23	3934	548			SEC27-T17S-R13E
AMC 19108	Rich 25	3934	550			SEC27-T17S-R13E
AMC 19110	Rich 27	3934	552			SEC27-T17S-R13E
AMC 19111	Rich 28	3934	553			SEC34-T17S-R13E
AMC 19112	Rich 29	3934	554			SEC34-T17S-R13E
AMC 19114	Rich 31	3934	556			SEC34-T17S-R13E
AMC 19115	Rich 32	3934	557			SEC34-T17S-R13E
AMC 19278	Eric 10	2220	175			SEC34-T17S-R13E
AMC 19280	Eric 12	2220	177			SEC34-T17S-R13E
AMC 19282	Eric 14	2220	179			SEC34-T17S-R13E
AMC 19284	Eric 16	2220	181			SEC34-T17S-R13E
AMC 19286	Eric 18	3934	527			SEC34-T17S-R13E
AMC 19292	Eric 24	2220	189			SEC34-T17S-R13E
AMC 19294	Eric 26	2220	191			SEC34-T17S-R13E
AMC 19296	Eric 28	2220	193			SEC34-T17S-R13E
AMC 19298	Eric 30	2220	195			SEC34-T17S-R13E
AMC 19300	Eric 32	2220	197			SEC34-T17S-R13E
AMC 19302	Eric 34	2220	199			SEC27-T17S-R13E
AMC 19304	Eric 36	2220	201			SEC27-T17S-R13E
AMC 19306	Eric 38	2220	203			SEC27-T17S-R13E
AMC 19308	Eric 40	2220	205			SEC27-T17S-R13E
AMC 19310	Eric 42	2220	207			SEC27-T17S-R13E
AMC 19314	Eric 46	2238	305			SEC27-T17S-R13E
AMC 19316	Eric 48	2238	303			SEC27-T17S-R13E
AMC 19318	Eric 50	2238	301			SEC27-T17S-R13E
AMC 267423	ANTICIPATION # 9	8011	2117			SEC10-T18S-R12E
AMC 267424	ANTICIPATION #10	8011	2120			SEC10-T18S-R12E
AMC 267425	ANTICIPATION #20	8011	2123			SEC10-T18S-R12E
AMC 267426	ANTICIPATION #24	8011	2125			SEC10-T18S-R12E
AMC 267427	TINAJA NO. 6	8011	2135			SEC15-T18S-R12E
AMC 267428	TINAJA NO 7	8011	2133			SEC22-T18S-R12E
AMC 267429	COPPER EMPIRE #1	8011	2127			SEC21-T18S-R12E
AMC 267430	JULY NO. 5	8011	2129			SEC09-T18S-R12E
AMC 267431	RESERVE #3	8011	2131			SEC10-T18S-R12E

Date: 7/20/2012

RECEIVED
 BLM AZ STATE OFFICE
 PHOENIX, ARIZONA
 2012 AUG - 6 P 3:31

RECEIVED
 BLM AZ STATE OFFICE
 PHOENIX, ARIZONA
 JUL 20 2012 10:55

38/sc

EXHIBIT A

County: Pima

State: AZ

BLM Serial #	Claim Name	Original Recording		Amended Recording		Location
		Recording #	Page #	Recording #	Page #	
AMC 343969	OXIDE 1	10401	205			SEC06-T18S-R12E
AMC 343970	OXIDE 2	10401	207			SEC06-T18S-R12E
AMC 343971	OXIDE 3	10401	209			SEC06-T18S-R12E
AMC 343972	OXIDE 4	10401	211			SEC06-T18S-R12E
AMC 343973	OXIDE 5	10401	213			SEC05-T18S-R12E
AMC 343974	OXIDE 6	10401	215			SEC05-T18S-R12E
AMC 343975	OXIDE 7	10401	217			SEC05-T18S-R12E
AMC 343976	OXIDE 8	10401	219			SEC05-T18S-R12E
AMC 343977	OXIDE 9	10401	221			SEC05-T18S-R12E
AMC 343978	OXIDE 10	10401	223			SEC05-T18S-R12E
AMC 343979	OXIDE 11	10401	225			SEC05-T18S-R12E
AMC 343980	OXIDE 12	10401	227			SEC05-T18S-R12E
AMC 343981	OXIDE 13	10401	229			SEC05-T18S-R12E
AMC 343982	OXIDE 14	10401	231			SEC05-T18S-R12E
AMC 343983	OXIDE 15	10401	233			SEC05-T18S-R12E
AMC 343984	OXIDE 16	10401	235			SEC05-T18S-R12E
AMC 343985	OXIDE 17	10401	237			SEC05-T18S-R12E
AMC 343986	OXIDE 18	10401	239			SEC05-T18S-R12E
AMC 343987	OXIDE 19	10401	241			SEC05-T18S-R12E
AMC 343988	OXIDE 20	10401	243			SEC05-T18S-R12E
AMC 343989	OXIDE 21	10401	245			SEC05-T18S-R12E
AMC 343990	OXIDE 22	10401	247			SEC05-T18S-R12E
AMC 343991	OXIDE 23	10401	249			SEC05-T18S-R12E
AMC 343992	OXIDE 24	10401	251			SEC05-T18S-R12E
AMC 343993	OXIDE 25	10401	253			SEC05-T18S-R12E
AMC 343994	OXIDE 26	10401	255			SEC06-T18S-R12E
AMC 343995	OXIDE 27	10401	257			SEC05-T18S-R12E
AMC 343996	OXIDE 28	10401	259			SEC05-T18S-R12E
AMC 343997	OXIDE 29	10401	261			SEC05-T18S-R12E
AMC 343998	OXIDE 30	10401	263			SEC05-T18S-R12E
AMC 343999	OXIDE 31	10401	265			SEC05-T18S-R12E
AMC 344000	OXIDE 32	10401	267			SEC05-T18S-R12E
AMC 344001	OXIDE 33	10401	269			SEC05-T18S-R12E
AMC 344002	OXIDE 34	10401	271			SEC05-T18S-R12E
AMC 344003	OXIDE 35	10401	273			SEC05-T18S-R12E
AMC 344004	OXIDE 36	10401	275			SEC05-T18S-R12E
AMC 354965	JAKE #1	11455	2469			SEC11-T18S-R12E
AMC 354966	JAKE #2	11455	2471			SEC11-T18S-R12E

Date: 7/20/2012

RECEIVED
 BLM AZ STATE OFFICE
 2012 AUG 9 10:53 AM
 PHOENIX, ARIZONA
 RECEIVED
 BLM AZ STATE OFFICE
 2012 DEC 27 P 1:50

38/sc

EXHIBIT A

County: Pima

State: AZ

BLM Serial #	Claim Name	Original Recording		Amended Recording		Location
		Recording #	Page #	Recording #	Page #	
AMC 354967	JAKE #3	11455	2473			SEC11-T18S-R12E
AMC 354968	JAKE #4	11455	2475			SEC11-T18S-R12E
AMC 354969	JAKE #5	11455	2477	13425	16	SEC11-T18S-R12E
AMC 354970	JAKE #6	11455	2479	13425	18	SEC11-T18S-R12E
AMC 354971	JAKE #7	11455	2481	13425	20	SEC11-T18S-R12E
AMC 354972	JAKE #8	11455	2483			SEC11-T18S-R12E
AMC 354973	JAKE #9	11455	2485			SEC11-T18S-R12E
AMC 354974	JAKE #10	11455	2487			SEC11-T18S-R12E
AMC 354975	JAKE #11	11455	2489			SEC11-T18S-R12E
AMC 354976	JAKE #12	11455	2491			SEC11-T18S-R12E
AMC 354977	JAKE #13	11455	2493	13425	22	SEC11-T18S-R12E
AMC 354978	JAKE #14	11455	2495	13425	24	SEC11-T18S-R12E
AMC 354979	JAKE #15	11455	2497	13425	26	SEC11-T18S-R12E
AMC 354980	JAKE #16	11455	2499	13425	28	SEC12-T18S-R12E
AMC 354981	JAKE #17	11455	2501	13425	30	SEC12-T18S-R12E
AMC 354982	JAKE #18	11455	2503	13425	32	SEC12-T18S-R12E
AMC 354983	JAKE #19	11455	2505	13425	34	SEC12-T18S-R12E
AMC 354984	JAKE #20	11455	2507	13425	36	SEC12-T18S-R12E
AMC 354985	JAKE #21	11455	2509	13425	38	SEC12-T18S-R12E
AMC 354986	JAKE #22	11455	2511	13425	40	SEC12-T18S-R12E
AMC 354987	JAKE #23	11455	2513	13425	42	SEC12-T18S-R12E
AMC 354988	JAKE #24	11455	2515	13425	44	SEC12-T18S-R12E
AMC 354989	JAKE #25	11455	2517	13425	46	SEC12-T18S-R12E
AMC 354990	JAKE #26	11455	2519	13425	48	SEC12-T18S-R12E
AMC 354992	JAKE #28	11455	2523	13425	50	SEC12-T18S-R12E
AMC 354993	JAKE #29	11455	2525	13425	52	SEC12-T18S-R12E
AMC 354994	JAKE #30	11455	2527	13425	54	SEC12-T18S-R12E
AMC 354995	JAKE #31	11455	2529	13425	56	SEC12-T18S-R12E
AMC 354996	JAKE #32	11455	2531	13425	58	SEC12-T18S-R12E
AMC 354997	JAKE #33	11455	2533	13425	60	SEC12-T18S-R12E
AMC 354998	JAKE #34	11455	2535	13425	62	SEC12-T18S-R12E
AMC 354999	JAKE #35	11455	2537	13478	4	SEC12-T18S-R12E
AMC 355000	JAKE #36	11455	2539	13478	2	SEC12-T18S-R12E
AMC 389660	SIR #1	13245	553			SEC04-T18S-R12E
AMC 389661	SIR #2	13245	555			SEC04-T18S-R12E
AMC 389662	SIR #3	13245	557			SEC04-T18S-R12E
AMC 389663	SIR #4	13245	559			SEC04-T18S-R12E
AMC 389664	SIR #5	13245	561			SEC04-T18S-R12E

Date: 7/20/2012

RECEIVED
 BLM AZ STATE OFFICE
 2012 AUG -6 P 3:31
 PHOENIX, ARIZONA
 RECEIVED
 BLM AZ STATE OFFICE
 2012 DEC 27 P 1:58

35/40

EXHIBIT A

County: Pima

State: AZ

BLM Serial #	Claim Name	Original Recording		Amended Recording		Location
		Recording #	Page #	Recording #	Page #	
AMC 389665	SIR #6	13245	563			SEC04-T18S-R12E
AMC 389666	SIR #7	13245	565			SEC04-T18S-R12E
AMC 389667	SIR #8	13245	567			SEC04-T18S-R12E
AMC 389668	SIR #9	13245	569			SEC04-T18S-R13E
AMC 389669	SIR #10	13245	571			SEC04-T18S-R12E
AMC 389670	SIR #11	13245	573			SEC04-T18S-R12E
AMC 389671	SIR #12	13245	575			SEC04-T18S-R12E
AMC 389672	SIR #13	13245	577			SEC04-T18S-R12E
AMC 389673	SIR #14	13245	579			SEC04-T18S-R12E
AMC 389674	SIR #15	13245	581			SEC04-T18S-R12E
AMC 389675	SIR #16	13245	583			SEC04-T18S-R12E
AMC 389676	SIR #17	13245	585			SEC04-T18S-R12E
AMC 389677	SIR #18	13245	587			SEC04-T18S-R12E
AMC 389678	SIR #19	13245	589			SEC04-T18S-R12E
AMC 389679	SIR #20	13245	591			SEC04-T18S-R12E
AMC 389680	SIR #21	13245	593			SEC04-T18S-R12E
AMC 389681	SIR #22	13245	595			SEC04-T18S-R12E
AMC 389682	SIR #23	13245	597			SEC04-T18S-R12E
AMC 389683	SIR #24	13245	599			SEC04-T18S-R12E
AMC 389684	SIR #25	13245	601			SEC04-T18S-R12E
AMC 389685	SIR #26	13245	603			SEC04-T18S-R12E
AMC 389686	SIR #27	13245	605			SEC04-T18S-R12E
AMC 389687	SIR #28	13245	607			SEC04-T18S-R12E
AMC 389688	SIR #29	13245	609			SEC04-T18S-R12E
AMC 389694	SIR #35	13245	621			SEC01-T18S-R12E
AMC 389695	SIR #36	13245	623			SEC01-T18S-R12E
AMC 389696	SIR #37	13245	625			SEC04-T18S-R12E
AMC 389697	SIR #38	13245	627			SEC04-T18S-R12E
AMC 389698	SIR #39	13245	629			SEC04-T18S-R12E
AMC 389699	SIR #40	13245	631			SEC04-T18S-R12E
AMC 389700	SIR #41	13245	633			SEC04-T18S-R12E
AMC 389701	SIR #42	13245	635			SEC04-T18S-R12E
AMC 390053	BND #1	13258	219			SEC23-T18S-R12E
AMC 390054	BND #2	13258	221			SEC23-T18S-R12E
AMC 390055	BND #3	13258	223			SEC23-T18S-R12E
AMC 390056	BND #4	13258	225			SEC23-T18S-R12E
AMC 390057	BND #5	13258	227			SEC23-T18S-R12E
AMC 390058	BND #6	13258	229			SEC23-T18S-R12E

Date: 7/20/2012

RECEIVED
 BLM AZ STATE OFFICE
 2012 AUG -6 P 3:31
 PHOENIX, ARIZONA

38/50

EXHIBIT A

County: Pima

State: AZ

BLM Serial #	Claim Name	Original Recording		Amended Recording		Location
		Recording #	Page #	Recording #	Page #	
AMC 390059	BND #7	13258	231			SEC23-T18S-R12E
AMC 392440	CGO-1	13312	161			SEC05-T18S-R12E
AMC 392441	CGO-2	13312	163			SEC04-T18S-R12E
AMC 392442	CGO-3	13312	165			SEC04-T18S-R12E
AMC 392443	CGO-4	13312	167			SEC04-T18S-R12E
AMC 394407	ANT-1	13373	29			SEC03-T18S-R12E
AMC 394408	ANT-2	13373	31			SEC03-T18S-R12E
AMC 394409	ANT-3	13373	33			SEC10-T18S-R12E
AMC 394410	ANT-4	13373	35			SEC10-T18S-R12E
AMC 394411	ANT-5	13373	37			SEC10-T18S-R12E
AMC 395461	VIRGINIA-5	13442	6			SEC20-T18S-R12E
AMC 395462	JAKE #27R	13442	8			SEC12-T18S-R12E
AMC 395849	SIR #44	13477	139			SEC02-T18S-R12E
AMC 395850	SIR #45	13477	141			SEC02-T18S-R12E
AMC 395851	SIR #46	13477	143			SEC02-T18S-R12E
AMC 395852	SIR #47	13477	145			SEC02-T18S-R12E
AMC 395853	SIR #48	13477	147			SEC02-T18S-R12E
AMC 395854	SIR #49	13477	149			SEC02-T18S-R12E
AMC 395855	SIR #50	13477	151			SEC01-T18S-R12E
AMC 395856	SIR #51	13477	153			SEC01-T18S-R12E
AMC 395857	SIR #52	13477	155			SEC01-T18S-R12E
AMC 395858	SIR #53	13477	157			SEC01-T18S-R12E
AMC 395859	SIR #54	13477	159			SEC12-T18S-R12E
AMC 395860	SIR #55	13477	161			SEC12-T18S-R12E
AMC 395861	SIR #56	13477	163			SEC12-T18S-R12E
AMC 395862	SIR #57	13477	165			SEC12-T18S-R12E
AMC 395863	SIR #58	13477	167			SEC01-T18S-R12E
AMC 396113	TATE-1	13496	484			SEC04-T18S-R12E
AMC 396114	TATE-2	13496	486			SEC04-T18S-R12E
AMC 396115	TATE-3	13496	488			SEC04-T18S-R12E
AMC 396116	TATE-4	13496	490			SEC04-T18S-R12E
AMC 396508	CONHILL-1R	13543	290			SEC18-T18S-R12E
AMC 396509	MSP-1	13543	292			SEC35-T17S-R12E
AMC 396510	MSP-2	13543	294			SEC35-T17S-R12E
AMC 396511	MSP-3	13543	296			SEC35-T17S-R12E
AMC 396512	MSP-4	13543	298			SEC35-T17S-R12E
AMC 396513	MSP-5	13543	300			SEC35-T17S-R12E
AMC 396514	MSP-6	13543	302			SEC35-T17S-R12E

Date: 7/20/2012

RECEIVED
 BLM AZ STATE OFFICE
 2012 AUG -6 P 3:31
 2012 DEC 27 P 1:50
 BLM AZ STATE OFFICE

35/54

EXHIBIT A

County: Pima

State: AZ

<u>BLM Serial #</u>	<u>Claim Name</u>	<u>Original Recording</u>		<u>Amended Recording</u>		<u>Location</u>
		<u>Recording #</u>	<u>Page #</u>	<u>Recording #</u>	<u>Page #</u>	
AMC 396515	MSP-7	13543	304			SEC35-T17S-R12E
AMC 396516	MSP-8	13543	306			SEC35-T17S-R12E
AMC 396517	MSP-9	13543	308			SEC35-T17S-R12E
AMC 396518	MSP-10	13543	310			SEC35-T17S-R12E
AMC 396519	MSP-11	13543	312			SEC35-T17S-R12E
AMC 396520	MSP-12	13543	314			SEC35-T17S-R12E
AMC 396521	MSP-13	13543	316			SEC35-T17S-R12E
AMC 396522	MSP-14	13543	318			SEC35-T17S-R12E
AMC 396523	MSP-15	13543	320			SEC35-T17S-R12E
AMC 396524	MSP-16	13543	322			SEC35-T17S-R12E
AMC 396525	MSP-17	13543	324			SEC35-T17S-R12E
AMC 396526	MSP-18	13543	326			SEC35-T17S-R12E
AMC 396527	MSP-19	13543	328			SEC35-T17S-R12E
AMC 396528	MSP-20	13543	330			SEC35-T17S-R12E
AMC 396529	MSP-21	13543	332			SEC35-T17S-R12E
AMC 396530	MSP-22	13543	334			SEC35-T17S-R12E
AMC 396531	MSP-23	13543	336			SEC35-T17S-R12E
AMC 396532	MSP-24	13543	338			SEC26-T17S-R12E
AMC 396533	MSP-25	13543	340			SEC26-T17S-R12E
AMC 396534	MSP-26	13543	342			SEC26-T17S-R12E
AMC 396535	MSP-27	13543	344			SEC25-T17S-R12E
AMC 396536	MSP-28	13543	346			SEC25-T17S-R12E
AMC 396537	MSP-29	13543	348			SEC25-T17S-R12E
AMC 396538	MSP-30	13543	350			SEC25-T17S-R12E
AMC 396539	MSP-31	13543	352			SEC25-T17S-R12E
AMC 396540	MSP-32	13543	354			SEC25-T17S-R12E
AMC 396541	MSP-33	13543	356			SEC25-T17S-R12E
AMC 396542	MSP-34	13543	358			SEC25-T17S-R12E
AMC 396543	MSP-35	13543	360			SEC25-T17S-R12E
AMC 396544	MSP-36	13543	362			SEC25-T17S-R12E
AMC 396545	MSP-37	13543	364			SEC25-T17S-R12E
AMC 396546	MSP-38	13543	366			SEC25-T17S-R12E
AMC 396547	MSP-39	13543	368			SEC25-T17S-R12E
AMC 396548	MSP-40	13543	370			SEC25-T17S-R12E
AMC 396549	MSP-41	13543	372			SEC25-T17S-R12E
AMC 396550	MSP-42	13543	374			SEC25-T17S-R12E
AMC 396551	MSP-43	13543	376			SEC25-T17S-R12E
AMC 396552	MSP-44	13543	378			SEC25-T17S-R12E

Date: 7/20/2012

RECEIVED
 BLM AZ STATE OFFICE

2012 AUG -6 P 3:31
 PHOENIX ARIZONA

RECEIVED
 BLM AZ STATE OFFICE
 2012 DEC 27 P 1:58

38/4

EXHIBIT A

County: Pima

State: AZ

<u>BLM Serial #</u>	<u>Claim Name</u>	<u>Original Recording</u>		<u>Amended Recording</u>		<u>Location</u>
		<u>Recording #</u>	<u>Page #</u>	<u>Recording #</u>	<u>Page #</u>	
AMC 396553	MSP-45	13543	380			SEC25-T17S-R12E
AMC 396554	MSP-46	13543	382			SEC25-T17S-R12E
AMC 396555	MSP-47	13543	384			SEC25-T17S-R12E
AMC 396556	MSP-48	13543	386			SEC25-T17S-R12E
AMC 396557	MSP-49	13543	388			SEC25-T17S-R12E
AMC 396558	MSP-50	13543	390			SEC25-T17S-R12E
AMC 396559	MSP-51	13543	392			SEC24-T17S-R12E
AMC 396560	MSP-52	13543	394			SEC24-T17S-R12E
AMC 396561	MSP-53	13543	396			SEC24-T17S-R12E
AMC 396562	MSP-54	13543	398			SEC24-T17S-R12E
AMC 396563	MSP-55	13543	400			SEC24-T17S-R12E
AMC 396564	MSP-56	13543	402			SEC24-T17S-R12E
AMC 396565	MSP-57	13543	404			SEC24-T17S-R12E
AMC 396566	MSP-58	13543	406			SEC24-T17S-R12E
AMC 396567	MSP-59	13543	408			SEC24-T17S-R12E
AMC 396630	MSP-60	13553	298			SEC24-T17S-R12E
AMC 396631	MSP-61	13553	300			SEC24-T17S-R12E
AMC 396632	MSP-62	13553	302			SEC24-T17S-R12E
AMC 396633	MSP-63	13553	304			SEC24-T17S-R12E
AMC 396634	MSP-64	13553	306			SEC24-T17S-R12E
AMC 396635	MSP-65	13553	308			SEC24-T17S-R12E
AMC 396636	MSP-66	13553	310			SEC24-T17S-R12E
AMC 396637	MSP-67	13553	312			SEC24-T17S-R12E
AMC 396638	MSP-68	13553	314			SEC24-T17S-R12E
AMC 396639	MSP-69	13553	316			SEC24-T17S-R12E
AMC 396640	MSP-70	13553	318			SEC19-T17S-R13E
AMC 396641	MSP-71	13553	320			SEC19-T17S-R13E
AMC 396642	MSP-72	13553	322			SEC19-T17S-R13E
AMC 396643	MSP-73	13553	324			SEC19-T17S-R13E
AMC 396644	MSP-74	13553	326			SEC19-T17S-R13E
AMC 396645	MSP-75	13553	328			SEC19-T17S-R13E
AMC 396646	MSP-76	13553	330			SEC35-T17S-R12E
AMC 396647	MSP-77	13553	332			SEC35-T17S-R12E
AMC 396648	RSR-6	13553	334			SEC26-T17S-R12E
AMC 396649	RSR-8	13553	336			SEC26-T17S-R12E
AMC 396650	RSR-10	13553	338			SEC26-T17S-R12E
AMC 396651	RSR-12	13553	295			SEC26-T17S-R12E
AMC 396652	RSR-14	13553	340			SEC26-T17S-R12E

Date: 7/20/2012

RECEIVED
 BLM AZ STATE OFFICE
 JUL 20 11 56 AM '12
 PHOENIX, ARIZONA
 BLM AZ STATE OFFICE

38/50

EXHIBIT A

County: Pima

State: AZ

BLM Serial #	Claim Name	Original Recording		Amended Recording		Location
		Recording #	Page #	Recording #	Page #	
AMC 396653	RSR-16	13553	342			SEC26-T17S-R12E
AMC 396654	RSR-18	13553	344			SEC26-T17S-R12E
AMC 396655	RSR-20	13553	346			SEC26-T17S-R12E
AMC 396656	RSR-22	13553	348			SEC26-T17S-R12E
AMC 396657	RSR-23	13553	350			SEC34-T17S-R12E
AMC 396658	RSR-24	13553	352			SEC26-T17S-R12E
AMC 396659	RSR-25	13553	354			SEC34-T17S-R12E
AMC 396660	RSR-26	13553	356			SEC26-T17S-R12E
AMC 396661	RSR-27	13553	358			SEC26-T17S-R12E
AMC 396662	RSR-28	13553	360			SEC26-T17S-R12E
AMC 396663	RSR-29	13553	362			SEC26-T17S-R12E
AMC 396664	RSR-30	13553	364			SEC26-T17S-R12E
AMC 396665	RSR-31	13553	366			SEC26-T17S-R12E
AMC 396666	RSR-32	13553	368			SEC26-T17S-R12E
AMC 396667	RSR-33	13553	370			SEC26-T17S-R12E
AMC 396668	RSR-34	13553	372			SEC26-T17S-R12E
AMC 396669	RSR-35	13553	374			SEC26-T17S-R12E
AMC 396670	RSR-36	13553	376			SEC26-T17S-R12E
AMC 396671	RSR-37	13553	378			SEC26-T17S-R12E
AMC 396672	RSR-38	13553	380			SEC26-T17S-R12E
AMC 396673	RSR-39	13553	382			SEC26-T17S-R12E
AMC 396674	RSR-40	13553	384			SEC26-T17S-R12E
AMC 396675	RSR-41	13553	386			SEC26-T17S-R12E
AMC 396676	RSR-42	13553	388			SEC26-T17S-R12E
AMC 396677	RSR-43	13553	390			SEC26-T17S-R12E
AMC 396678	RSR-44	13553	392			SEC26-T17S-R12E
AMC 396679	RSR-45	13553	394			SEC26-T17S-R12E
AMC 397095	MSP-78	13605	939			SEC26-T17S-R12E
AMC 397096	MSP-79	13605	941			SEC26-T17S-R12E
AMC 397097	MSP-80	13605	943			SEC26-T17S-R12E
AMC 397098	MSP-81	13605	945			SEC26-T17S-R12E
AMC 397099	MSP-82	13605	947			SEC26-T17S-R12E
AMC 397100	MSP-83	13605	949			SEC26-T17S-R12E
AMC 397101	MSP-84	13605	951			SEC26-T17S-R12E
AMC 397102	MSP-85	13605	953			SEC25-T17S-R12E
AMC 397103	MSP-86	13605	955			SEC25-T17S-R12E
AMC 397104	MSP-87	13605	957			SEC25-T17S-R12E
AMC 397108	MSP-91	13605	965			SEC25-T17S-R12E

Date: 7/20/2012

2012 AUG -6 P 3:39
 PHOENIX, ARIZONA
 RECEIVED
 BLM AZ STATE OFFICE

2012 DEC 21 P 1:58
 PHOENIX, ARIZONA
 RECEIVED
 BLM AZ STATE OFFICE

38/50

EXHIBIT A

County: Pima

State: AZ

BLM Serial #	Claim Name	Original Recording		Amended Recording		Location
		Recording #	Page #	Recording #	Page #	
AMC 397109	MSP-92	13605	967			SEC25-T17S-R12E
AMC 397110	MSP-93	13605	969			SEC25-T17S-R12E
AMC 397111	MSP-94	13605	971			SEC25-T17S-R12E
AMC 397112	MSP-95	13605	973			SEC25-T17S-R12E
AMC 397113	MSP-96	13605	975			SEC30-T17S-R13E
AMC 397114	MSP-97	13605	975			SEC30-T17S-R13E
AMC 397115	MSP-98	13605	977			SEC30-T17S-R13E
AMC 397116	MSP-99	13605	979			SEC30-T17S-R13E
AMC 397117	MSP-100	13605	981			SEC30-T17S-R13E
AMC 397118	MSP-101	13605	983			SEC01-T18S-R12E
AMC 397119	MSP-102	13605	985			SEC01-T18S-R12E
AMC 397120	MSP-103	13605	987			SEC20-T17S-R13E
AMC 397121	MSP-104	13605	989			SEC20-T17S-R13E
AMC 397122	MSP-105	13605	991			SEC20-T17S-R13E
AMC 397123	MSP-106	13605	993			SEC20-T17S-R13E
AMC 397124	MSP-107	13605	995			SEC20-T17S-R13E
AMC 397125	MSP-108	13605	997			SEC20-T17S-R13E
AMC 397126	MSP-109	13605	999			SEC20-T17S-R13E
AMC 397127	MSP-110	13605	1001			SEC20-T17S-R13E
AMC 397128	MSP-111	13605	1003			SEC20-T17S-R13E
AMC 397129	MSP-112	13605	1005			SEC20-T17S-R13E
AMC 397130	MSP-113	13605	1007			SEC20-T17S-R13E
AMC 397131	MSP-114	13605	1009			SEC20-T17S-R13E
AMC 397132	MSP-115	13605	1011			SEC20-T17S-R13E
AMC 397133	MSP-116	13605	1013			SEC20-T17S-R13E
AMC 397134	MSP-117	13605	1015			SEC20-T17S-R13E
AMC 397135	MSP-118	13605	1017			SEC20-T17S-R13E
AMC 397136	MSP-119	13605	1019			SEC20-T17S-R13E
AMC 397137	MSP-120	13605	1021			SEC20-T17S-R13E
AMC 397138	MSP-121	13605	1023			SEC20-T17S-R13E
AMC 397139	MSP-122	13605	1025			SEC20-T17S-R13E
AMC 397140	MSP-123	13605	1027			SEC20-T17S-R13E
AMC 397141	MSP-124	13605	1029			SEC20-T17S-R13E
AMC 397142	MSP-125	13605	1031			SEC20-T17S-R13E
AMC 397143	MSP-126	13605	1033			SEC20-T17S-R13E
AMC 397144	MSP-127	13605	1035			SEC20-T17S-R13E
AMC 397145	MSP-128	13605	1037			SEC20-T17S-R13E
AMC 397146	MSP-129	13605	1039			SEC21-T17S-R13E
		13605	1041			SEC20-T17S-R13E

Date: 7/20/2012

RECEIVED
BLM AZ STATE OFFICE

2012 DEC 27 P 1:58

RECEIVED
BLM AZ STATE OFFICE

PHOENIX, ARIZONA
2012 AUG 16 P 3:32

38/48

EXHIBIT A

County: Pima

State: AZ

<u>BLM Serial #</u>	<u>Claim Name</u>	<u>Original Recording</u>		<u>Amended Recording</u>		<u>Location</u>
		<u>Recording #</u>	<u>Page #</u>	<u>Recording #</u>	<u>Page #</u>	
AMC 397147	MSP-130	13605	1043			SEC21-T17S-R13E
AMC 397148	MSP-131	13605	1045			SEC20-T17S-R13E
AMC 397149	MSP-132	13605	1047			SEC21-T17S-R13E
AMC 397150	MSP-133	13605	1049			SEC21-T17S-R13E
AMC 397151	MSP-134	13605	1051			SEC21-T17S-R13E
AMC 397152	MSP-135	13605	1053			SEC21-T17S-R13E
AMC 397153	MSP-136	13605	1055			SEC21-T17S-R13E
AMC 397154	MSP-137	13605	1057			SEC21-T17S-R13E
AMC 397155	MSP-138	13605	1059			SEC21-T17S-R13E
AMC 399774	JHS-1	13763	3018			SEC21-T17S-R13E
AMC 399775	JHS-2	13763	3020			SEC30-T17S-R13E
AMC 399776	JHS-3	13763	3022			SEC30-T17S-R13E
AMC 399777	JHS-4	13763	3024			SEC30-T17S-R13E
AMC 399778	JHS-5	13763	3026			SEC30-T17S-R13E
AMC 399779	JHS-6	13763	3028			SEC30-T17S-R13E
AMC 399780	JHS-7	13763	3030			SEC30-T17S-R13E
AMC 399781	JHS-8	13763	3032			SEC30-T17S-R13E
AMC 399782	JHS-9	13763	3034			SEC30-T17S-R13E
AMC 399783	JHS-10	13763	3036			SEC30-T17S-R13E
AMC 399784	JHS-11	13763	3038			SEC30-T17S-R13E
AMC 399785	JHS-12	13763	3040			SEC30-T17S-R13E
AMC 399786	JHS-13	13763	3042			SEC30-T17S-R13E
AMC 399787	JHS-14	13763	3044			SEC25-T17S-R12E
AMC 399788	JHS-15	13763	3046			SEC01-T17S-R12E
AMC 399789	JHS-16	13763	3048			SEC01-T17S-R12E
AMC 399790	JHS-17	13763	3050			SEC01-T17S-R12E
AMC 399791	JHS-18	13763	3052			SEC12-T18S-R12E
AMC 399792	JHS-19	13763	3054			SEC12-T18S-R12E
AMC 399793	JHS-20	13763	3056			SEC27-T17S-R13E
AMC 399794	JHS-21	13763	3058			SEC27-T17S-R13E
AMC 399795	JHS-22	13763	3060			SEC27-T17S-R13E
AMC 399796	JHS-23	13763	3062			SEC34-T17S-R12E
AMC 399797	JHS-24	13763	3064			SEC34-T17S-R13E
AMC 399798	JHS-25	13763	3066			SEC34-T17S-R13E
AMC 399799	JHS-26	13763	3068			SEC34-T17S-R13E
AMC 399800	JHS-27	13763	3070			SEC34-T17S-R13E
AMC 401702	MSP 88	13871	1145			SEC25-T17S-R12E
AMC 401703	MSP 89	13871	1143			SEC25-T17S-R12E

Date: 7/20/2012

Page 1

2012 AUG - 1 P 3:32
 RECEIVED
 BLM AZ STATE OFFICE

2012 DEC 27 P 1:58
 RECEIVED
 BLM AZ STATE OFFICE

38/58

EXHIBIT A

County: Pima

State: AZ

<u>BLM Serial #</u>	<u>Claim Name</u>
AMC 401704	MSP 90
AMC 416258	ARNI-21
AMC 416259	ARNI-22
AMC 416260	ARNI-23
AMC 416261	ARNI-24
AMC 416262	ARNI-26
AMC 416263	ARNI-29
No. Of Claims	626

SC

Original Recording		Amended Recording		Location
<u>Recording #</u>	<u>Page #</u>	<u>Recording #</u>	<u>Page #</u>	
	13871	1141		SEC25-T17S-R12E
20121710268				SEC07-T18S-R13E
20121710269				SEC07-T18S-R13E
20121710270				SEC07-T18S-R13E
20121710271				SEC07-T18S-R13E
20121710272				SEC01-T18S-R12E
20121710273				SEC04-T18S-R12E

RECEIVED
BLM AZ STATE OFFICE
2012 AUG -6 P 3:32
PHOENIX, ARIZONA

RECEIVED
BLM AZ STATE OFFICE
2012 DEC 27 P 1:58
PHOENIX, ARIZONA
Page 18

Date: 7/20/2012

7/SC

Form 1370-18
(July 1984)

UNITED STATES
DEPARTMENT OF THE INTERIOR
BUREAU OF LAND MANAGEMENT

No. 181639

Date

12/27/12

TEMPORARY RECEIPT

Received \$

.43660 Check 009831106

On account of

FREEPORT - MEMORAN CORP

Received from:

AMC 41648 (NOI)
Stephanie Turtan

Credit is subject to
clearing of any checks
This is not a permit,
license, or lease.

Ausie Cruz
ACCOUNTING OFFICE

United States Department of the Interior
 Bureau of Land Management
 LANDS/RECREATION & PLANNING
 ONE N CENTRAL AVE
 PHOENIX, AZ 85004 -2203
 Phone: 602-417-9200

Receipt

No: 2714863

Transaction #: 2797245	
Date of Transaction: 12/28/2012	
CUSTOMER:	
FREEPORT MCMORAN CORP 333 N CENTRAL AVE PHOENIX, AZ 85004 US	

LINE #	QTY	DESCRIPTION	REMARKS	UNIT PRICE	TOTAL
1	1.00	LOCATABLE MINERALS / MINING CLAIMS-NOT NEW-UNADJUD, ONE AUTH NO. ONLY / MINING CLAIM MONEY RECEIVED CASES: AMC41648/\$43600.00	NOI (4366)	- n/a -	43600.00
TOTAL:					\$43,600.00

INCORRECT AMOUNT (20)

PAYMENT INFORMATION			
1	AMOUNT:	43600.00	POSTMARKED: N/A
	TYPE:	CHECK	RECEIVED: 12/27/2012
	CHECK NO:	009831106	
	NAME:	FREEPORT MCMORAN CORP 333 N CENTRAL AVE PHOENIX AZ 85004 US	

REMARKS
TEMP RECEIPT #181639

This receipt was generated by the automated BLM Collections and Billing System and is a paper representation of a portion of the official electronic record contained therein.

Order Detail

Close

Transaction ID 2797245
 Order Type A
 Order Status P
 Order Date 12/28/2012
 Login ID 3055
 Login scruz

Receive Date 12/27/2012
 Receipt ID 2714863
 Reference Transaction
 Last Updated By 3055
 Last Update User scruz
 Last Update Date 12/31/12 11:32

Customer ID
 First Name
 Middle Initial
 Last Name
 Company FREEPORT MCMORAN CORP

Address 1333 N CENTRAL AVE
 Address 2
 City PHOENIX State AZ Zip -
 Country US
 Phone

Assignor ID
 First Name
 Middle Initial
 Last Name
 Company
 AR flag

Historical Order Number

Order Items

Order Item	Xfer Ol	Order ID	Login	Ol-Date	Type	Qty	Unit Price	Total	Bill Number	Bill Line	Bill ID	Cost Ctr	Rept Org	NWBS	Commodity	Subject	Action	Action Code	Spd	Vc	Fund	Fund Area	Coman Item	CrGL Acct	Product Code	Stat	Product Desc	Logn ID	Int Order
1	6132541	2797245	scruz	12/28/2012	C	1.00	0.00	43600.00				LLAZ931000	LLAZ931000	LOCA	EMMC	MINING CLAIM MONEY RECEIVED	9532	2013		XXXL6500DF	L130000.000000		2400 AR000		D			3055	
2	6134299	6132541	scruz	12/31/2012	C	1.00	0.00	43600.00				LLAZ931000	LLAZ931000	LOCA	EMMC	MINING CLAIM MONEY RECEIVED	9532	2013		XXXL6500DF	L130000.000000		2400 AR000		P			3055	
3	6134304	6134299	scruz	12/31/2012	C	1.00	0.00	43660.00				LLAZ931000	LLAZ931000	LOCA	EMMC	MINING CLAIM MONEY RECEIVED	9532	2013		XXXL6500DF	L130000.000000		2400 AR000		P			2734	
4	6180854	6134304	scruz	02/09/2013	I	0.21	0.00	-9330.00				LLAZ950000	LLAZ931000	LOCA	EMMC	MINING CLAIM MONEY RECEIVED	9532	2013		XXXL6500DF	L130000.000000		2400 AR000		P			2734	
5	6180851	6180850	scruz	02/09/2013	I	933.00	10.00	9330.00				LLAZ950000	LLAZ931000	LOCA	MCTR	NOTE-INTENT TO HOLD SVC CHG \$10	1621	5013		13XL1109ML	L1930000.RB0000	C00000	5900 C0000		P			2734	
6	6180910	6134300	scruz	02/10/2013	I	0.36	0.00	-15910.00				LLAZ931000	LLAZ931000	LOCA	EMMC	MINING CLAIM MONEY RECEIVED	9532	2013		XXXL6500DF	L130000.000000		2400 AR000		P			2734	
7	6180911	6180910	scruz	02/10/2013	I	1591.00	10.00	15910.00				LLAZ950000	LLAZ931000	LOCA	MCTR	NOTE-INTENT TO HOLD SVC CHG \$10	1621	5013		13XL1109ML	L1930000.RB0000	C00000	5900 C0000		P			2734	
8	6197267	6134300	scruz	02/24/2013	I	0.32	0.00	-13880.00				LLAZ931000	LLAZ931000	LOCA	EMMC	MINING CLAIM MONEY RECEIVED	9532	2013		XXXL6500DF	L130000.000000		2400 AR000		P			2734	
9	6197261	6197260	scruz	02/24/2013	I	1388.00	10.00	13880.00				LLAZ950000	LLAZ931000	LOCA	MCTR	NOTE-INTENT TO HOLD SVC CHG \$10	1621	5013		13XL1109ML	L1930000.RB0000	C00000	5900 C0000		P			2734	
10	6202848	6134300	scruz	02/27/2013	I	0.10	0.00	-4450.00				LLAZ931000	LLAZ931000	LOCA	EMMC	MINING CLAIM MONEY RECEIVED	9532	2013		XXXL6500DF	L130000.000000		2400 AR000		P			2734	
11	6202849	6202848	scruz	02/27/2013	I	445.00	10.00	4450.00				LLAZ950000	LLAZ931000	LOCA	MCTR	NOTE-INTENT TO HOLD SVC CHG \$10	1621	5013		13XL1109ML	L1930000.RB0000	C00000	5900 C0000		P			2734	
12	6220883	6134304	scruz	03/14/2013	I	0.00	0.00	-90.00				LLAZ931000	LLAZ931000	LOCA	EMMC	MINING CLAIM MONEY RECEIVED	9532	2013		XXXL6500DF	L130000.000000		2400 AR000		P			2734	
13	6220884	6220883	scruz	03/14/2013	I	2.00	0.00	20.00				LLAZ950000	LLAZ931000	LOCA	MCTR	NONREFUNDABLE PROCESSING FEE	1756	5013		13XL1109ML	L1930000.RB0000	C00000	5900 C0000		P			2734	
14	6220885	6220883	scruz	03/14/2013	I	7.00	10.00	70.00				LLAZ950000	LLAZ931000	LOCA	MCTR	NOTE-INTENT TO HOLD SVC CHG \$10	1621	5013		13XL1109ML	L1930000.RB0000	C00000	5900 C0000		P			2734	

United States Department of the Interior
Bureau of Land Management
 LANDS/RECREATION & PLANNING
 ONE N CENTRAL AVE
 PHOENIX, AZ 85004 -2203
 Phone: 602-417-9200

Receipt

No:

2714863

Transaction #: 2797245		ENTERED INTO COMPUTER
Date of Transaction: 12/28/2012		
CUSTOMER:		
FREEPORT MCMORAN CORP 333 N CENTRAL AVE PHOENIX, AZ 85004 US		

LINE #	QTY	DESCRIPTION	REMARKS	UNIT PRICE	TOTAL
1	1.00	LOCATABLE MINERALS / MINING CLAIMS- NOT NEW-UNADJUD, ONE AUTH NO. ONLY / MINING CLAIM MONEY RECEIVED CASES: AMC41648/\$43660.00	NOI (4366)	- n/a -	43660.00
TOTAL:					\$43,660.00

CORRECTION

PAYMENT INFORMATION					
1	AMOUNT:	43660.00	POSTMARKED:	N/A	
	TYPE:	CHECK	RECEIVED:	12/31/2012	
	CHECK NO:	009831106			
	NAME:	FREEPORT MCMORAN CORP 333 N CENTRAL AVE PHOENIX AZ 85004 US			

REMARKS
TEMP RECEIPT #181639

This receipt was generated by the automated BLM Collections and Billing System and is a paper representation of a portion of the official electronic record contained therein.

CBS Export Results Report

Message:

366 ROWS RETRIEVED

CBS Export Results Report

- Include Resolved Records
- Record Status
- Error Records (E/M/I)
- Accepted Records (A/W)
- "On Hold" Records (H)
- All Records (for s/n or receipt nr)
- Exported, No Results From CBS
- New (not yet exported)

Search Criteria

Enter export Date (mm/dd/yyyy)

Serial Number match (optional)

Receipt Nr (optional)

Export Nr (exclusive)

LR2000 User (defaults to login)

Responsible Area (Errors Or)

- User (U,X)
- Programmer (P,X)
- All (U,P,X)

Printable Format (legal/landscape)

Resend?	Export Nr	A/D	Serial Nr	Mult	Code	\$ Amount	Remarks	Receipt Nr	LR2000 User	#Msg	Resolved?	OK	Stat1	Area	CBS Msg 1	Stat2	Area	Msg 2	CBS 392 ID	392 \$ Amt	Action Update Date	Resend	Resend Orig	Export Date
<input type="checkbox"/>	4023633	A	AMC41648	488	481	10.00	481;2012	2714863	ATHROWER	1	<input type="checkbox"/>		A		ACCPT				1887333	43660.00	2/9/2013 10:00			2/9/2013
<input type="checkbox"/>	4023634	A	AMC41649	488	481	10.00	481;2012	2714863	ATHROWER	1	<input type="checkbox"/>		A		ACCPT				1887333	43660.00	2/9/2013 10:00			2/9/2013
<input type="checkbox"/>	4023635	A	AMC41650	488	481	10.00	481;2012	2714863	ATHROWER	1	<input type="checkbox"/>		A		ACCPT				1887333	43660.00	2/9/2013 10:00			2/9/2013
<input type="checkbox"/>	4023636	A	AMC41651	488	481	10.00	481;2012	2714863	ATHROWER	1	<input type="checkbox"/>		A		ACCPT				1887333	43660.00	2/9/2013 10:00			2/9/2013
<input type="checkbox"/>	4023637	A	AMC41652	488	481	10.00	481;2012	2714863	ATHROWER	1	<input type="checkbox"/>		A		ACCPT				1887333	43660.00	2/9/2013 10:00			2/9/2013
<input type="checkbox"/>	4023638	A	AMC41653	488	481	10.00	481;2012	2714863	ATHROWER	1	<input type="checkbox"/>		A		ACCPT				1887333	43660.00	2/9/2013 10:00			2/9/2013
<input type="checkbox"/>	4023639	A	AMC41654	488	481	10.00	481;2012	2714863	ATHROWER	1	<input type="checkbox"/>		A		ACCPT				1887333	43660.00	2/9/2013 10:00			2/9/2013
<input type="checkbox"/>	4023640	A	AMC41655	488	481	10.00	481;2012	2714863	ATHROWER	1	<input type="checkbox"/>		A		ACCPT				1887333	43660.00	2/9/2013 10:00			2/9/2013
<input type="checkbox"/>	4023641	A	AMC41656	488	481	10.00	481;2012	2714863	ATHROWER	1	<input type="checkbox"/>		A		ACCPT				1887333	43660.00	2/9/2013 10:00			2/9/2013
<input type="checkbox"/>	4023642	A	AMC41657	488	481	10.00	481;2012	2714863	ATHROWER	1	<input type="checkbox"/>		A		ACCPT				1887333	43660.00	2/9/2013 10:00			2/9/2013
<input type="checkbox"/>	4023643	A	AMC41658	488	481	10.00	481;2012	2714863	ATHROWER	1	<input type="checkbox"/>		A		ACCPT				1887333	43660.00	2/9/2013 10:00			2/9/2013
<input type="checkbox"/>	4023644	A	AMC41659	488	481	10.00	481;2012	2714863	ATHROWER	1	<input type="checkbox"/>		A		ACCPT				1887333	43660.00	2/9/2013 10:01			2/9/2013
<input type="checkbox"/>	4023645	A	AMC67991	488	481	10.00	481;2012	2714863	ATHROWER	1	<input type="checkbox"/>		A		ACCPT				1887333	43660.00	2/9/2013 10:01			2/9/2013
<input type="checkbox"/>	4023646	A	AMC67992	488	481	10.00	481;2012	2714863	ATHROWER	1	<input type="checkbox"/>		A		ACCPT				1887333	43660.00	2/9/2013 10:01			2/9/2013
<input type="checkbox"/>	4023647	A	AMC67993	488	481	10.00	481;2012	2714863	ATHROWER	1	<input type="checkbox"/>		A		ACCPT				1887333	43660.00	2/9/2013 10:01			2/9/2013
<input type="checkbox"/>	4023648	A	AMC67994	488	481	10.00	481;2012	2714863	ATHROWER	1	<input type="checkbox"/>		A		ACCPT				1887333	43660.00	2/9/2013 10:01			2/9/2013
<input type="checkbox"/>	4023649	A	AMC180090	488	481	10.00	481;2012	2714863	ATHROWER	1	<input type="checkbox"/>		A		ACCPT				1887333	43660.00	2/9/2013 10:02			2/9/2013
<input type="checkbox"/>	4023650	A	AMC180096	488	481	10.00	481;2012	2714863	ATHROWER	1	<input type="checkbox"/>		A		ACCPT				1887333	43660.00	2/9/2013 10:02			2/9/2013
<input type="checkbox"/>	4023651	A	AMC180097	488	481	10.00	481;2012	2714863	ATHROWER	1	<input type="checkbox"/>		A		ACCPT				1887333	43660.00	2/9/2013 10:02			2/9/2013
<input type="checkbox"/>	4023652	A	AMC180098	488	481	10.00	481;2012	2714863	ATHROWER	1	<input type="checkbox"/>		A		ACCPT				1887333	43660.00	2/9/2013 10:02			2/9/2013

Total of TEN
Individual packets
submitted with
this payment

Number of claims:

- 14
- 74
- 241
- 288
- 316
- 337
- 626
- 635
- 831
- 1004

Total = 4366

Ascertained Lead File Numbers
for each packet.
APR 08 2013 (PB)

EXHIBIT A

County: Pima

State: AZ

BLM Serial #	Claim Name	Original Recording		Amended Recording		
		Recording #	Page #	Recording #	Page #	Location
AMC 014600	ANTICIPATION #11	818	547	1306	302	SEC09-T18S-R12E
AMC 014601	ANTICIPATION NO. 13	836	415			SEC15-T18S-R12E
AMC 014602	ANTICIPATION NO. 14	836	416			SEC15-T18S-R12E
AMC 014603	ANTICIPATION # 18	836	420	1306	303	SEC10-T18S-R12E
AMC 014604	ANTICIPATION #19	836	421	1306	304	SEC10-T18S-R12E
AMC 014606	ANTICIPATION #22	915	300			SEC15-T18S-R12E
<u>AMC 014607</u>	ANTICIPATION #23	915	301			SEC15-T18S-R12E
AMC 014609	ANTICIPATION #25	923	598			SEC15-T18S-R12E
AMC 014610	BLACK JACK #1	77	289	2270	231	SEC07-T18S-R12E
AMC 014611	BLACK JACK #2	77	288	2280	467	SEC07-T18S-R12E
AMC 014612	BLACK JACK #3	77	287	2280	468	SEC07-T18S-R12E
AMC 014613	BLACK JACK #4	77	286	2280	469	SEC07-T18S-R12E
AMC 014614	BLACK JACK EXT. NO. 1	380	37	2280	489	SEC07-T18S-R12E
AMC 014615	BLACK JACK EXT. NO. 2	380	38	2280	490	SEC06-T18S-R12E
AMC 014616	BLUE BELL 1	808	587	2838	180	SEC10-T18S-R12E
AMC 014617	BLUE BELL 2	808	588	2838	181	SEC03-T18S-R12E
AMC 014618	BLUE BELL 3	808	589	2838	182	SEC03-T18S-R12E
AMC 014619	BLUE BELL 4	808	590	2838	183	SEC04-T18S-R12E
AMC 014620	BLUE BELL 5	808	591	2838	184	SEC04-T18S-R12E
AMC 014621	BLUE BELL 6	808	592	2838	185	SEC04-T18S-R12E
AMC 014622	BLUE BELL 7	808	593	2838	186	SEC04-T18S-R12E
AMC 014623	BLUE BELL 8	808	594	2838	187	SEC04-T18S-R12E
AMC 014624	BLUE BELL 9	808	595	2838	188	SEC04-T18S-R12E
AMC 014625	BLUE BELL 10	808	596	2838	189	SEC03-T18S-R12E
AMC 014626	BLUE BELL 11	808	597	2838	190	SEC03-T18S-R12E
AMC 014627	BLUE BELL 12	808	598	2838	191	SEC03-T18S-R12E
AMC 014628	BLUE BELL 13	808	599	2838	192	SEC04-T18S-R12E
AMC 014629	BLUE BELL #14	808	600	2838	193	SEC04-T18S-R12E
AMC 014630	BLUE BELL 15	809	1	2838	194	SEC04-T18S-R12E
AMC 014631	BLUE BELL 16	809	2	2838	195	SEC04-T18S-R12E
AMC 014632	BLUE BELL 17	809	3	2838	196	SEC04-T18S-R12E
AMC 014633	BLUE BELL 18	809	4	2838	197	SEC04-T18S-R12E
AMC 014634	BLUE BELL 19	809	5	2838	198	SEC04-T18S-R12E
AMC 014635	BLUE BELL 20	809	6	2838	199	SEC04-T18S-R12E
AMC 014636	BLUE BELL 21	809	7	2838	200	SEC04-T18S-R12E
AMC 014637	BLUE BELL 22	809	8	2838	201	SEC03-T18S-R12E
AMC 014638	BOUNDARY #7	1340	322			SEC22-T18S-R12E

Date: 7/20/2012

RECEIVED
 BLM AZ STATE OFFICE
 2012 AUG - 6 P 3:31
 PHOENIX AZ 85004

37/5

EXHIBIT A

County: Pima

State: AZ

BLM Serial #	Claim Name	Original Recording		Amended Recording		Location
		Recording #	Page #	Recording #	Page #	
AMC 014639	BOUNDARY #8	1340	323			SEC22-T18S-R12E
AMC 014640	BOUNDARY #9	1340	324			SEC22-T18S-R12E
AMC 014641	BOUNDARY #10	1340	325			SEC22-T18S-R12E
AMC 014642	BOUNDARY #11	1340	326			SEC22-T18S-R12E
AMC 014643	BOUNDARY #12	1340	327			SEC22-T18S-R12E
AMC 014644	BOUNDARY #13	1340	328			SEC22-T18S-R12E
AMC 014645	BOUNDARY #14	1340	329			SEC22-T18S-R12E
AMC 014646	BOUNDARY #15	1340	330			SEC22-T18S-R12E
AMC 014647	BOUNDARY #16	1340	331			SEC22-T18S-R12E
AMC 014648	BOUNDARY #17	1340	332			SEC22-T18S-R12E
AMC 014649	BOUNDARY #18	1340	333			SEC22-T18S-R12E
AMC 014650	BOUNDARY #19	1340	334			SEC22-T18S-R12E
AMC 014651	BOUNDARY #20	1340	335			SEC22-T18S-R12E
AMC 014652	BOUNDARY #21	1340	336			SEC22-T18S-R12E
AMC 014653	BOUNDARY #22	1340	337			SEC22-T18S-R12E
AMC 014654	BOUNDARY #23 FRACTION	1340	338			SEC22-T18S-R12E
<u>AMC 014655</u>	BOUNDARY #24 FRACTION	1340	339			SEC22-T18S-R12E
AMC 014657	COPPER EMPIRE #2	638	148	1306	307	SEC09-T18S-R12E
AMC 014658	COPPER EMPIRE #3	817	51	1306	308	SEC09-T18S-R12E
AMC 014659	COPPER EMPIRE #4	817	52	1306	309	SEC09-T18S-R12E
AMC 014660	COPPER EMPIRE #5	817	53	1306	310	SEC09-T18S-R12E
AMC 014661	COPPER EMPIRE #6	817	54	1306	311	SEC09-T18S-R12E
AMC 014662	COPPER EMPIRE #7	817	55	2838	178	SEC09-T18S-R12E
AMC 014663	COPPER EMPIRE #8	817	56	1306	313	SEC09-T18S-R12E
AMC 014664	COPPER EMPIRE #9	817	57	2838	179	SEC04-T18S-R12E
AMC 014665	COPPER EMPIRE #10	817	58	1306	315	SEC10-T18S-R12E
AMC 014666	COPPER GIANT #1	638	139	2731	371	SEC05-T18S-R12E
AMC 014667	COPPER GIANT #2	638	140	2731	372	SEC04-T18S-R12E
AMC 014668	COPPER GIANT #3	638	141	2731	373	SEC05-T18S-R12E
AMC 014669	COPPER GIANT #4	638	142	2731	374	SEC05-T18S-R12E
AMC 014670	COPPER GIANT #5	638	143	2731	375	SEC05-T18S-R12E
AMC 014671	COPPER GIANT #6	638	144	2731	376	SEC05-T18S-R12E
AMC 014672	COPPER GIANT #7	638	145	2731	377	SEC05-T18S-R12E
AMC 014673	COPPER GIANT #8	638	146	2731	378	SEC05-T18S-R12E
AMC 014674	COPPER JOHN EXTENSION #19	580	199	1038	524	SEC20-T18S-R12E
AMC 014675	COPPER JOHN EXTENSION #21	580	201	1038	526	SEC16-T18S-R12E

Date: 7/20/2012

Page 2

RECEIVED
 BLM AZ STATE OFFICE
 2012 AUG -6 P 3:31
 PHOENIX REGION

36/50

EXHIBIT A

County: Pima

State: AZ

BLM Serial #	Claim Name	Original Recording		Amended Recording		Location
		Recording #	Page #	Recording #	Page #	
AMC 014676	COPPER JOHN EXTENSION #23	580	203	1038	527	SEC20-T18S-R12E
AMC 014677	COPPER JOHN EXTENSION #24	580	204	1063	584	SEC21-T18S-R12E
AMC 014678	COPPER JOHN EXTENSION #25	580	205	1038	528	SEC21-T18S-R12E
AMC 014679	COPPER JOHN EXTENSION #26	580	206	1049	250	SEC17-T18S-R12E
AMC 014680	COPPER JOHN EXTENSION #27	580	207	1063	585	SEC20-T18S-R12E
AMC 014681	COPPER JOHN EXTENSION #28	580	208	1063	586	SEC20-T18S-R12E
AMC 014682	COPPER JOHN EXTENSION #29	580	209	1063	587	SEC20-T18S-R12E
AMC 014683	COPPER JOHN EXTENSION #30	580	210	1063	588	SEC20-T18S-R12E
AMC 014684	COPPER JOHN EXTENSION #31	580	211	1079	541	SEC20-T18S-R12E
AMC 014685	COPPER JOHN EXTENSION #35	580	215	1049	251	SEC17-T18S-R12E
AMC 014686	COPPER JOHN EXTENSION #42	784	59	2740	104	SEC09-T18S-R12E
AMC 014687	COPPER JOHN EXTENSION #43	784	60	2740	105	SEC09-T18S-R12E
AMC 014688	DEC NO. 1	2241	152			SEC07-T18S-R12E
AMC 014689	DEC NO. 2	2241	153			SEC07-T18S-R12E
AMC 014690	ESCONDIDO #1	76	623	1742	78	SEC18-T18S-R12E
AMC 014691	FRIJOLE	76	547	2965	149	SEC17-T18S-R12E
AMC 014692	HOPE #1	1469	28			SEC07-T18S-R12E
AMC 014693	HOPE #2	1469	27			SEC18-T18S-R12E
AMC 014694	JULY NO 1	2331	293			SEC18-T18S-R12E
AMC 014695	JULY NO 2	2331	292			SEC18-T18S-R12E
AMC 014697	LUCKY BOY #1	76	547	1742	76	SEC18-T18S-R12E
AMC 014698	MAY 1	1756	197	2838	177	SEC09-T18S-R12E
AMC 014699	MAY BIRD #2	890	286	2485	333	SEC12-T18S-R11E
AMC 014700	MAY BIRD #3	890	287	2485	334	SEC12-T18S-R11E
AMC 014701	MAY BIRD #4	890	288	2485	335	SEC12-T18S-R11E
AMC 014702	MAY BIRD #5	890	289	2485	336	SEC12-T18S-R11E
AMC 014703	MAY BIRD #6	890	290	2485	337	SEC12-T18S-R11E
AMC 014704	MAY BIRD #7	890	291	2485	338	SEC12-T18S-R11E
AMC 014705	MAY BIRD #9	977	133	2485	339	SEC12-T18S-R11E
AMC 014706	MAY BIRD #10	977	134	2485	340	SEC12-T18S-R11E
AMC 014707	MAY BIRD #11	977	135	2485	341	SEC11-T18S-R11E
AMC 014708	MAY BIRD #16	977	140	2485	342	SEC12-T18S-R11E

Date: 7/20/2012

Page 3

RECEIVED
 BLM AZ STATE OFFICE
 2012 AUG -6 P 3:31
 PHOTOCOPYING

32/50

EXHIBIT A

County: Pima

State: AZ

BLM Serial #	Claim Name	Original Recording		Amended Recording		Location
		Recording #	Page #	Recording #	Page #	
AMC 014709	MAY BIRD #17	977	141	2485	343	SEC12-T18S-R11E
AMC 014710	MAY BIRD #18	977	142	2485	344	SEC12-T18S-R11E
AMC 014711	MAY BIRD #19	977	143	2485	345	SEC12-T18S-R11E
AMC 014712	MAY BIRD #21	977	145	2485	346	SEC07-T18S-R12E
AMC 014713	MAY BIRD #36	1484	547	2485	347	SEC13-T18S-R11E
AMC 014714	MAY BIRD #37	1484	548	2485	348	SEC07-T18S-R12E
AMC 014715	MAY BIRD #38	1484	549	2485	349	SEC13-T18S-R11E
AMC 014716	MAY BIRD #39	1484	550	2485	350	SEC18-T18S-R12E
AMC 014717	MAY BIRD #40	1484	551	2485	351	SEC13-T18S-R11E
AMC 014718	MAY BIRD #41	1484	552	2485	352	SEC18-T18S-R12E
AMC 014719	MAY BIRD #42	1484	553	2485	353	SEC18-T18S-R12E
AMC 014719	MAY BIRD #42	1484	553	2485	354	SEC18-T18S-R12E
AMC 014720	MAY BIRD #43	1484	554	2485	355	SEC18-T18S-R12E
AMC 014721	MAY BIRD #44	1484	555	2485	355	SEC18-T18S-R12E
AMC 014722	MAY BIRD #51	1484	562	2485	356	SEC07-T18S-R12E
AMC 014723	MAY BIRD #52	1484	563	2485	357	SEC12-T18S-R11E
AMC 014724	MAY BIRD #58	1484	569	2485	358	SEC06-T18S-R12E
AMC 014725	MAY BIRD #59	1484	570	2485	359	SEC06-T18S-R12E
AMC 014726	MAY BIRD #60	1484	571	2485	360	SEC06-T18S-R12E
AMC 014726	MAY BIRD #60	1484	571	2485	360	SEC06-T18S-R12E
AMC 014727	MAY BIRD #62	1484	573	2485	361	SEC06-T18S-R12E
AMC 014728	MONZONITE NO. 1	1602	116			SEC04-T18S-R12E
AMC 014729	NEW YEARS EVE EXT. #12	638	131	2731	379	SEC09-T18S-R12E
AMC 014730	NEW YEARS EVE EXT. #13	638	132	2731	380	SEC09-T18S-R12E
AMC 014731	NEW YEARS EVE EXT. #14	641	66	2731	381	SEC09-T18S-R12E
AMC 014732	NEW YEARS EVE EXT. #15	638	133	2731	382	SEC09-T18S-R12E
AMC 014733	NEW YEARS EVE EXT. #16	638	138	2747	206	SEC08-T18S-R12E
AMC 014734	NEW YEARS EVE EXT. #17	638	129	2731	384	SEC08-T18S-R12E
AMC 014735	NEW YEARS EVE EXT. #18	638	135	2731	385	SEC08-T18S-R12E
AMC 014736	NEW YEARS EVE EXT. #19	638	130	2731	386	SEC09-T18S-R12E
AMC 014737	NEW YEARS EVE EXT. #20	638	134	2731	387	SEC08-T18S-R12E
AMC 014738	NEW YEARS EVE EXT. #21	638	137	2731	388	SEC04-T18S-R12E
AMC 014739	NEW YEARS EVE EXT. #22	638	136	2747	205	SEC08-T18S-R12E
AMC 014740	OAKIE #1	821	79	1079	538	SEC20-T18S-R11E

RECEIVED
 BLM AZ STATE OFFICE
 2012 AUG - 6 P 3: 31
 PHOENIX, ARIZONA

32/4

EXHIBIT A

County: Pima

State: AZ

BLM Serial #	Claim Name	Original Recording		Amended Recording		Location
		Recording #	Page #	Recording #	Page #	
AMC 014741	OAKIE #6	821	84	1079	539	SEC20-T18S-R12E
AMC 014742	OAKIE #9	821	87	1079	540	SEC20-T18S-R12E
AMC 014743	OAKIE NO. 21	2302	199			SEC20-T18S-R12E
AMC 014744	OAKIE NO. 22	2302	200			SEC20-T18S-R12E
AMC 014745	OAKIE NO. 23	2302	201			SEC20-T18S-R12E
AMC 014746	OAKIE NO. 24	2302	202			SEC20-T18S-R12E
AMC 014747	OAKIE NO. 25	2302	203			SEC20-T18S-R12E
AMC 014748	OAKIE NO. 26	2302	204			SEC20-T18S-R12E
AMC 014749	OAKIE NO. 27	2302	205			SEC20-T18S-R12E
AMC 014750	OCTOBER NO. 2	2469	245			SEC12-T18S-R12E
AMC 014751	PANA BLANCA EXT. NO. 1	784	62	2379	301	SEC06-T18S-R12E
AMC 014752	PANA BLANCA EXT. NO. 2	784	63	2379	302	SEC07-T18S-R12E
AMC 014753	PANA BLANCA EXT. NO. 3	784	64	2379	303	SEC06-T18S-R12E
AMC 014754	PANA BLANCA EXT. NO. 4	784	65	2379	304	SEC06-T18S-R12E
AMC 014755	PANA BLANCA EXT. NO. 5	784	66	2556	374	SEC07-T18S-R12E
AMC 014756	PANA BLANCA EXTENTION #6	784	68	2379	306	SEC07-T18S-R12E
AMC 014757	PANA BLANCA EXTENTION #7	784	67	2556	375	SEC07-T18S-R12E
AMC 014758	PANA BLANCA EXT. NO. 8	784	69	2379	308	SEC12-T18S-R11E
AMC 014759	P. B. NO. 2	2314	299	2444	238	SEC07-T18S-R12E
AMC 014760	P. B. NO. 5	2330	287	2384	183	SEC06-T18S-R12E
AMC 014761	P. B. NO. 8	2380	290			SEC08-T18S-R12E
AMC 014762	PENA BLANCA #5	681	235	2379	294	SEC05-T18S-R12E
AMC 014763	PLADA #1	2731	365			SEC08-T18S-R12E
AMC 014764	PLADA #2	2731	366			SEC09-T18S-R12E
AMC 014765	PLADA #3	2731	367	2747	207	SEC08-T18S-R12E
AMC 014766	PLADA #4	2731	368			SEC09-T18S-R12E
AMC 014767	PLADA #5	2731	369			SEC09-T18S-R12E
AMC 014768	PLADA #6	2731	370	2769	82	SEC09-T18S-R12E
AMC 014769	QUARTZ HILL #3	1648	596	2485	362	SEC18-T18S-R12E
AMC 014770	RED HILL EXTENSION #1	512	411	1072	586	SEC20-T18S-R12E
AMC 014771	RED HILL EXTENSION #2	512	412	1003	382	SEC20-T18S-R12E
AMC 014772	RED HILL EXTENSION #3	512	413	1049	254	SEC20-T18S-R12E

Date: 7/20/2012

RECEIVED
 BLM AZ STATE OFFICE
 2012 AUG - 6 P 3:31
 PHOENIX ARIZONA

32/10

EXHIBIT A

County: Pima

State: AZ

<u>BLM Serial #</u>	<u>Claim Name</u>	<u>Original Recording</u>		<u>Amended Recording</u>		<u>Location</u>
		<u>Recording #</u>	<u>Page #</u>	<u>Recording #</u>	<u>Page #</u>	
AMC 014773	RED HILL EXTENSION #6	646	241	1063	575	SEC17-T18S-R12E
AMC 014774	RED HILL EXTENSION #7	646	242	1072	587	SEC20-T18S-R12E
AMC 014775	RED HILL EXTENSION #10	646	244	1072	588	SEC20-T18S-R12E
AMC 014776	RED HILL EXTENSION #11	646	245	1063	572	SEC20-T18S-R12E
AMC 014777	RED HILL EXTENSION #12	646	246	1063	573	SEC20-T18S-R12E
AMC 014778	RED HILL EXTENSION #13	646	247	1049	256	SEC17-T18S-R12E
AMC 014779	RED HILL EXTENSION #17	821	78	1049	257	SEC17-T18S-R12E
AMC 014781	RESERVE NO. 7	822	486			SEC10-T18S-R12E
AMC 014782	RESERVE NO. 8	822	487			SEC10-T18S-R12E
AMC 014783	RESERVE NO. 9	822	488			SEC10-T18S-R12E
AMC 014784	RESERVE NO. 10	822	489			SEC10-T18S-R12E
AMC 014785	RESERVE NO. 11	822	490			SEC10-T18S-R12E
AMC 014786	RESERVE NO. 12	822	491			SEC10-T18S-R12E
AMC 014787	RESERVE NO. 13	822	492			SEC15-T18S-R12E
AMC 014788	RESERVE NO. 14	822	493			SEC10-T18S-R12E
AMC 014789	RESERVE #15	822	494	1154	188	SEC15-T18S-R12E
AMC 014790	RESERVE #16	923	581			SEC15-T18S-R12E
AMC 014791	RESERVE #17	923	592			SEC15-T18S-R12E
AMC 014792	RESERVE #18	923	593			SEC15-T18S-R12E
AMC 014793	RESERVE #19	923	594	1154	189	SEC15-T18S-R12E
AMC 014794	RESERVE #20	923	595			SEC15-T18S-R12E
AMC 014795	RESERVE #21	923	596			SEC15-T18S-R12E
AMC 014796	RESERVE #22	932	353			SEC15-T18S-R12E
AMC 014797	RESERVE #23	923	582			SEC15-T18S-R12E
AMC 014798	RESERVE #24	923	583			SEC15-T18S-R12E
AMC 014799	RESERVE #25	923	584			SEC15-T18S-R12E
AMC 014800	RESERVE #26	923	585			SEC15-T18S-R12E
AMC 014801	RESERVE #27	923	586			SEC15-T18S-R12E
AMC 014802	RESERVE #28	923	587			SEC15-T18S-R12E
AMC 014803	RESERVE #29	935	566			SEC15-T18S-R12E
AMC 014804	RESERVE #30	923	588			SEC15-T18S-R12E
AMC 014805	RESERVE #31	923	589			SEC15-T18S-R12E
AMC 014806	RESERVE #32	923	590			SEC15-T18S-R12E
AMC 014807	RESERVE #33	923	591			SEC15-T18S-R12E

RECEIVED
 BLM AZ STATE OFFICE
 2012 AUG -6 P 3:31
 THE STATE OF ARIZONA

346

EXHIBIT A

County: Pima

State: AZ

<u>BLM Serial #</u>	<u>Claim Name</u>	<u>Original Recording</u>		<u>Amended Recording</u>		<u>Location</u>
		<u>Recording #</u>	<u>Page #</u>	<u>Recording #</u>	<u>Page #</u>	
AMC 014808	RESERVE #34	935	565			SEC15-T18S-R12E
AMC 014809	RESERVE NO. 36 FRACTION	2302	215			SEC15-T18S-R12E
AMC 014810	RESERVE NO. 37 FRACTION	2302	216			SEC15-T18S-R12E
AMC 014811	RESERVE NO. 38 FRACTION	2302	217			SEC15-T18S-R12E
AMC 014812	RESERVE NO. 39 FRACTION	2302	218			SEC15-T18S-R12E
AMC 014813	SEPT. NO 4	2331	291			SEC06-T18S-R12E
AMC 014814	SEPT. NO 5	2331	290			SEC12-T18S-R11E
AMC 014815	SEPT. NO 6	2331	289			SEC12-T18S-R11E
AMC 014816	TINAJA #3	836	404	1063	578	SEC15-T18S-R12E
AMC 014817	TINAJA #4	836	405	1063	579	SEC21-T18S-R12E
AMC 014818	TINAJA #5	836	406	1063	580	SEC21-T18S-R12E
AMC 014821	TINAJA #9	836	410	1063	581	SEC21-T18S-R12E
AMC 014822	TINAJA #10	836	411	1063	582	SEC21-T18S-R12E
AMC 014823	TINAJA #11	836	412	1072	589	SEC21-T18S-R12E
AMC 014824	TINAJA #12	836	413	1063	583	SEC21-T18S-R12E
AMC 014825	TINAJA NO. 14	883	17			SEC21-T18S-R12E
AMC 014826	TINAJA #16	915	298	1089	153	SEC15-T18S-R12E
AMC 014827	TINAJA NO. 19	2302	207			SEC21-T18S-R12E
AMC 014828	TINAJA NO. 20	2302	208			SEC21-T18S-R12E
AMC 014829	TINAJA NO. 21	2302	209			SEC21-T18S-R12E
AMC 014830	TINAJA NO. 22	2302	210			SEC21-T18S-R12E
AMC 014831	TINAJA NO. 23	2302	211			SEC21-T18S-R12E
AMC 014832	TINAJA NO. 24	2302	212			SEC22-T18S-R12E
AMC 014833	TINAJA NO. 25	2302	213			SEC21-T18S-R12E
AMC 014834	TINAJA NO. 26	2302	214			SEC22-T18S-R12E
AMC 014835	VIRGINIA #1	1734	53	1746	522	SEC17-T18S-R12E
AMC 014836	VIRGINIA #2	1734	54	1746	523	SEC17-T18S-R12E
AMC 014837	VIRGINIA #3	1734	55	1746	524	SEC17-T18S-R12E
AMC 014838	VIRGINIA #4	1734	56	1748	571	SEC17-T18S-R12E
AMC 19084	Rich 1	3934	532			SEC34-T17S-R13E
AMC 19086	Rich 3	3934	534			SEC34-T17S-R13E
AMC 19088	Rich 5	3934	536			SEC34-T17S-R13E
AMC 19090	Rich 7	3934	538			SEC34-T17S-R13E
AMC 19092	Rich 9	3934	540			SEC27-T17S-R13E
AMC 19094	Rich 11	3934	542			SEC27-T17S-R13E
AMC 19096	Rich 13	2233	16			SEC27-T17S-R13E

Date: 7/20/2012

RECEIVED
 BLM AZ STATE OFFICE
 2012 AUG - 6 P 3:31
 PIMA COUNTY ARIZONA

36/48

EXHIBIT A

County: Pima

State: AZ

BLM Serial #	Claim Name	Original Recording		Amended Recording		Location
		Recording #	Page #	Recording #	Page #	
AMC 19098	Rich 15	2233	18			SEC27-T17S-R13E
AMC 19100	Rich 17	2233	20			SEC27-T17S-R13E
AMC 19102	Rich 19	3934	544			SEC27-T17S-R13E
AMC 19104	Rich 21	3934	546			SEC27-T17S-R13E
AMC 19106	Rich 23	3934	548			SEC27-T17S-R13E
AMC 19108	Rich 25	3934	550			SEC27-T17S-R13E
AMC 19110	Rich 27	3934	552			SEC34-T17S-R13E
AMC 19111	Rich 28	3934	553			SEC34-T17S-R13E
AMC 19112	Rich 29	3934	554			SEC34-T17S-R13E
AMC 19114	Rich 31	3934	556			SEC34-T17S-R13E
AMC 19115	Rich 32	3934	557			SEC34-T17S-R13E
AMC 19278	Eric 10	2220	175			SEC34-T17S-R13E
AMC 19280	Eric 12	2220	177			SEC34-T17S-R13E
AMC 19282	Eric 14	2220	179			SEC34-T17S-R13E
AMC 19284	Eric 16	2220	181			SEC34-T17S-R13E
AMC 19286	Eric 18	3934	527			SEC34-T17S-R13E
AMC 19292	Eric 24	2220	189			SEC34-T17S-R13E
AMC 19294	Eric 26	2220	191			SEC34-T17S-R13E
AMC 19296	Eric 28	2220	193			SEC34-T17S-R13E
AMC 19298	Eric 30	2220	195			SEC34-T17S-R13E
AMC 19300	Eric 32	2220	197			SEC27-T17S-R13E
AMC 19302	Eric 34	2220	199			SEC27-T17S-R13E
AMC 19304	Eric 36	2220	201			SEC27-T17S-R13E
AMC 19306	Eric 38	2220	203			SEC27-T17S-R13E
AMC 19308	Eric 40	2220	205			SEC27-T17S-R13E
AMC 19310	Eric 42	2220	207			SEC27-T17S-R13E
AMC 19314	Eric 46	2238	305			SEC27-T17S-R13E
AMC 19316	Eric 48	2238	303			SEC27-T17S-R13E
AMC 19318	Eric 50	2238	301			SEC27-T17S-R13E
AMC 267423	ANTICIPATION # 9	8011	2117			SEC10-T18S-R12E
AMC 267424	ANTICIPATION #10	8011	2120			SEC10-T18S-R12E
AMC 267425	ANTICIPATION #20	8011	2123			SEC10-T18S-R12E
AMC 267426	ANTICIPATION #24	8011	2125			SEC15-T18S-R12E
AMC 267427	TINAJA NO. 6	8011	2135			SEC22-T18S-R12E
AMC 267428	TINAJA NO. 7	8011	2133			SEC21-T18S-R12E
AMC 267429	COPPER EMPIRE #1	8011	2127			SEC09-T18S-R12E
AMC 267430	JULY NO. 5	8011	2129			SEC10-T18S-R12E
AMC 267431	RESERVE #3	8011	2131			SEC10-T18S-R12E

AD-19271

RECEIVED
 BLM AZ STATE OFFICE
 2012 AUG - 6 P 3:31
 PHOENIX, ARIZONA

Date: 7/20/2012

35/50

EXHIBIT A

County: Pima

State: AZ

<u>BLM Serial #</u>	<u>Claim Name</u>	<u>Original Recording</u>		<u>Amended Recording</u>		<u>Location</u>
		<u>Recording #</u>	<u>Page #</u>	<u>Recording #</u>	<u>Page #</u>	
AMC 343969	OXIDE 1	10401	205			SEC06-T18S-R12E
AMC 343970	OXIDE 2	10401	207			SEC06-T18S-R12E
AMC 343971	OXIDE 3	10401	209			SEC06-T18S-R12E
AMC 343972	OXIDE 4	10401	211			SEC06-T18S-R12E
AMC 343973	OXIDE 5	10401	213			SEC05-T18S-R12E
AMC 343974	OXIDE 6	10401	215			SEC05-T18S-R12E
AMC 343975	OXIDE 7	10401	217			SEC05-T18S-R12E
AMC 343976	OXIDE 8	10401	219			SEC05-T18S-R12E
AMC 343977	OXIDE 9	10401	221			SEC05-T18S-R12E
AMC 343978	OXIDE 10	10401	223			SEC05-T18S-R12E
AMC 343979	OXIDE 11	10401	225			SEC05-T18S-R12E
AMC 343980	OXIDE 12	10401	227			SEC05-T18S-R12E
AMC 343981	OXIDE 13	10401	229			SEC05-T18S-R12E
AMC 343982	OXIDE 14	10401	231			SEC05-T18S-R12E
AMC 343983	OXIDE 15	10401	233			SEC05-T18S-R12E
AMC 343984	OXIDE 16	10401	235			SEC05-T18S-R12E
AMC 343985	OXIDE 17	10401	237			SEC05-T18S-R12E
AMC 343986	OXIDE 18	10401	239			SEC05-T18S-R12E
AMC 343987	OXIDE 19	10401	241			SEC05-T18S-R12E
AMC 343988	OXIDE 20	10401	243			SEC05-T18S-R12E
AMC 343989	OXIDE 21	10401	245			SEC05-T18S-R12E
AMC 343990	OXIDE 22	10401	247			SEC05-T18S-R12E
AMC 343991	OXIDE 23	10401	249			SEC05-T18S-R12E
AMC 343992	OXIDE 24	10401	251			SEC05-T18S-R12E
AMC 343993	OXIDE 25	10401	253			SEC05-T18S-R12E
AMC 343994	OXIDE 26	10401	255			SEC06-T18S-R12E
AMC 343995	OXIDE 27	10401	257			SEC05-T18S-R12E
AMC 343996	OXIDE 28	10401	259			SEC05-T18S-R12E
AMC 343997	OXIDE 29	10401	261			SEC05-T18S-R12E
AMC 343998	OXIDE 30	10401	263			SEC05-T18S-R12E
AMC 343999	OXIDE 31	10401	265			SEC05-T18S-R12E
AMC 344000	OXIDE 32	10401	267			SEC05-T18S-R12E
AMC 344001	OXIDE 33	10401	269			SEC05-T18S-R12E
AMC 344002	OXIDE 34	10401	271			SEC05-T18S-R12E
AMC 344003	OXIDE 35	10401	273			SEC05-T18S-R12E
AMC 344004	OXIDE 36	10401	275			SEC05-T18S-R12E
AMC 354965	JAKE #1	11455	2469			SEC05-T18S-R12E
AMC 354966	JAKE #2	11455	2471			SEC11-T18S-R12E

Date: 7/20/2012

RECEIVED
 BLM AZ STATE OFFICE
 2012 AUG - 10 PM 3:33
 EXHIBIT A 11000A

38/40

EXHIBIT A

County: Pima

State: AZ

BLM Serial #	Claim Name	Original Recording		Amended Recording		Location
		Recording #	Page #	Recording #	Page #	
AMC 354967	JAKE #3	11455	2473			SEC11-T18S-R12E
AMC 354968	JAKE #4	11455	2475			SEC11-T18S-R12E
AMC 354969	JAKE #5	11455	2477	13425	16	SEC11-T18S-R12E
AMC 354970	JAKE #6	11455	2479	13425	18	SEC11-T18S-R12E
AMC 354971	JAKE #7	11455	2481	13425	20	SEC11-T18S-R12E
AMC 354972	JAKE #8	11455	2483			SEC11-T18S-R12E
AMC 354973	JAKE #9	11455	2485			SEC11-T18S-R12E
AMC 354974	JAKE #10	11455	2487			SEC11-T18S-R12E
AMC 354975	JAKE #11	11455	2489			SEC11-T18S-R12E
AMC 354976	JAKE #12	11455	2491			SEC11-T18S-R12E
AMC 354977	JAKE #13	11455	2493	13425	22	SEC11-T18S-R12E
AMC 354978	JAKE #14	11455	2495	13425	24	SEC11-T18S-R12E
AMC 354979	JAKE #15	11455	2497	13425	26	SEC11-T18S-R12E
AMC 354980	JAKE #16	11455	2499	13425	28	SEC12-T18S-R12E
AMC 354981	JAKE #17	11455	2501	13425	30	SEC12-T18S-R12E
AMC 354982	JAKE #18	11455	2503	13425	32	SEC12-T18S-R12E
AMC 354983	JAKE #19	11455	2505	13425	34	SEC12-T18S-R12E
AMC 354984	JAKE #20	11455	2507	13425	36	SEC12-T18S-R12E
AMC 354985	JAKE #21	11455	2509	13425	38	SEC12-T18S-R12E
AMC 354986	JAKE #22	11455	2511	13425	40	SEC12-T18S-R12E
AMC 354987	JAKE #23	11455	2513	13425	42	SEC12-T18S-R12E
AMC 354988	JAKE #24	11455	2515	13425	44	SEC12-T18S-R12E
AMC 354989	JAKE #25	11455	2517	13425	46	SEC12-T18S-R12E
AMC 354990	JAKE #26	11455	2519	13425	48	SEC12-T18S-R12E
AMC 354992	JAKE #28	11455	2523	13425	50	SEC12-T18S-R12E
AMC 354993	JAKE #29	11455	2525	13425	52	SEC12-T18S-R12E
AMC 354994	JAKE #30	11455	2527	13425	54	SEC12-T18S-R12E
AMC 354995	JAKE #31	11455	2529	13425	56	SEC12-T18S-R12E
AMC 354996	JAKE #32	11455	2531	13425	58	SEC12-T18S-R12E
AMC 354997	JAKE #33	11455	2533	13425	60	SEC12-T18S-R12E
AMC 354998	JAKE #34	11455	2535	13425	62	SEC12-T18S-R12E
AMC 354999	JAKE #35	11455	2537	13478	4	SEC12-T18S-R12E
AMC 355000	JAKE #36	11455	2539	13478	2	SEC12-T18S-R12E
AMC 389660	SIR #1	13245	553			SEC04-T18S-R12E
AMC 389661	SIR #2	13245	555			SEC04-T18S-R12E
AMC 389662	SIR #3	13245	557			SEC04-T18S-R12E
AMC 389663	SIR #4	13245	559			SEC04-T18S-R12E
AMC 389664	SIR #5	13245	561			SEC04-T18S-R12E

RECEIVED
 BLM AZ STATE OFFICE
 2012 AUG -6 P 3:31
 BLM ENVIRONMENTAL
 RECORDS SECTION

35/4

EXHIBIT A

County: Pima

State: AZ

<u>BLM Serial #</u>	<u>Claim Name</u>	<u>Original Recording</u>		<u>Amended Recording</u>		<u>Location</u>
		<u>Recording #</u>	<u>Page #</u>	<u>Recording #</u>	<u>Page #</u>	
AMC 389665	SIR #6	13245	563			SEC04-T18S-R12E
AMC 389666	SIR #7	13245	565			SEC04-T18S-R12E
AMC 389667	SIR #8	13245	567			SEC04-T18S-R12E
AMC 389668	SIR #9	13245	569			SEC04-T18S-R13E
AMC 389669	SIR #10	13245	571			SEC04-T18S-R12E
AMC 389670	SIR #11	13245	573			SEC04-T18S-R12E
AMC 389671	SIR #12	13245	575			SEC04-T18S-R12E
AMC 389672	SIR #13	13245	577			SEC04-T18S-R12E
AMC 389673	SIR #14	13245	579			SEC04-T18S-R12E
AMC 389674	SIR #15	13245	581			SEC04-T18S-R12E
AMC 389675	SIR #16	13245	583			SEC04-T18S-R12E
AMC 389676	SIR #17	13245	585			SEC04-T18S-R12E
AMC 389677	SIR #18	13245	587			SEC04-T18S-R12E
AMC 389678	SIR #19	13245	589			SEC04-T18S-R12E
AMC 389679	SIR #20	13245	591			SEC04-T18S-R12E
AMC 389680	SIR #21	13245	593			SEC04-T18S-R12E
AMC 389681	SIR #22	13245	595			SEC04-T18S-R12E
AMC 389682	SIR #23	13245	597			SEC04-T18S-R12E
AMC 389683	SIR #24	13245	599			SEC04-T18S-R12E
AMC 389684	SIR #25	13245	601			SEC04-T18S-R12E
AMC 389685	SIR #26	13245	603			SEC04-T18S-R12E
AMC 389686	SIR #27	13245	605			SEC04-T18S-R12E
AMC 389687	SIR #28	13245	607			SEC04-T18S-R12E
AMC 389688	SIR #29	13245	609			SEC04-T18S-R12E
AMC 389694	SIR #35	13245	621			SEC04-T18S-R12E
AMC 389695	SIR #36	13245	623			SEC01-T18S-R12E
AMC 389696	SIR #37	13245	625			SEC01-T18S-R12E
AMC 389697	SIR #38	13245	627			SEC04-T18S-R12E
AMC 389698	SIR #39	13245	629			SEC04-T18S-R12E
AMC 389699	SIR #40	13245	631			SEC04-T18S-R12E
AMC 389700	SIR #41	13245	633			SEC04-T18S-R12E
AMC 389701	SIR #42	13245	635			SEC04-T18S-R12E
AMC 390053	BND #1	13258	219			SEC04-T18S-R12E
AMC 390054	BND #2	13258	221			SEC23-T18S-R12E
AMC 390055	BND #3	13258	223			SEC23-T18S-R12E
AMC 390056	BND #4	13258	225			SEC23-T18S-R12E
AMC 390057	BND #5	13258	227			SEC23-T18S-R12E
AMC 390058	BND #6	13258	229			SEC23-T18S-R12E

Date: 7/20/2012

RECEIVED
 BLM AZ STATE OFFICE
 2012 AUG -6 P 3:31
 CHEWENK, A. MIZONA

38/50

EXHIBIT A

County: Pima

State: AZ

BLM Serial #	Claim Name	Original Recording		Amended Recording		Location
		Recording #	Page #	Recording #	Page #	
AMC 390059	BND #7	13258	231			SEC23-T18S-R12E
AMC 392440	CGO-1	13312	161			SEC05-T18S-R12E
AMC 392441	CGO-2	13312	163			SEC04-T18S-R12E
AMC 392442	CGO-3	13312	165			SEC04-T18S-R12E
AMC 392443	CGO-4	13312	167			SEC04-T18S-R12E
AMC 394407	ANT-1	13373	29			SEC03-T18S-R12E
AMC 394408	ANT-2	13373	31			SEC03-T18S-R12E
AMC 394409	ANT-3	13373	33			SEC10-T18S-R12E
AMC 394410	ANT-4	13373	35			SEC10-T18S-R12E
AMC 394411	ANT-5	13373	37			SEC10-T18S-R12E
AMC 395461	VIRGINIA-5	13442	6			SEC20-T18S-R12E
AMC 395462	JAKE #27R	13442	8			SEC12-T18S-R12E
AMC 395849	SIR #44	13477	139			SEC02-T18S-R12E
AMC 395850	SIR #45	13477	141			SEC02-T18S-R12E
AMC 395851	SIR #46	13477	143			SEC02-T18S-R12E
AMC 395852	SIR #47	13477	145			SEC02-T18S-R12E
AMC 395853	SIR #48	13477	147			SEC02-T18S-R12E
AMC 395854	SIR #49	13477	149			SEC02-T18S-R12E
AMC 395855	SIR #50	13477	151			SEC01-T18S-R12E
AMC 395856	SIR #51	13477	153			SEC01-T18S-R12E
AMC 395857	SIR #52	13477	155			SEC01-T18S-R12E
AMC 395858	SIR #53	13477	157			SEC01-T18S-R12E
AMC 395859	SIR #54	13477	159			SEC12-T18S-R12E
AMC 395860	SIR #55	13477	161			SEC12-T18S-R12E
AMC 395861	SIR #56	13477	163			SEC12-T18S-R12E
AMC 395862	SIR #57	13477	165			SEC12-T18S-R12E
AMC 395863	SIR #58	13477	167			SEC01-T18S-R12E
AMC 396113	TATE-1	13496	484			SEC04-T18S-R12E
AMC 396114	TATE-2	13496	486			SEC04-T18S-R12E
AMC 396115	TATE-3	13496	488			SEC04-T18S-R12E
AMC 396116	TATE-4	13496	490			SEC04-T18S-R12E
AMC 396508	CONHILL-1R	13543	290			SEC18-T18S-R12E
AMC 396509	MSP-1	13543	292			SEC35-T17S-R12E
AMC 396510	MSP-2	13543	294			SEC35-T17S-R12E
AMC 396511	MSP-3	13543	296			SEC35-T17S-R12E
AMC 396512	MSP-4	13543	298			SEC35-T17S-R12E
AMC 396513	MSP-5	13543	300			SEC35-T17S-R12E
AMC 396514	MSP-6	13543	302			SEC35-T17S-R12E

*STRAIT
LEAD
SEARCH*

2012 AUG - 6 P 3:31

RECEIVED
BLM AZ STATE OFFICE

25/6

EXHIBIT A

County: Pima

State: AZ

<u>BLM Serial #</u>	<u>Claim Name</u>	<u>Original Recording</u>		<u>Amended Recording</u>		<u>Location</u>
		<u>Recording #</u>	<u>Page #</u>	<u>Recording #</u>	<u>Page #</u>	
AMC 396515	MSP-7	13543	304			SEC35-T17S-R12E
AMC 396516	MSP-8	13543	306			SEC35-T17S-R12E
AMC 396517	MSP-9	13543	308			SEC35-T17S-R12E
AMC 396518	MSP-10	13543	310			SEC35-T17S-R12E
AMC 396519	MSP-11	13543	312			SEC35-T17S-R12E
AMC 396520	MSP-12	13543	314			SEC35-T17S-R12E
AMC 396521	MSP-13	13543	316			SEC35-T17S-R12E
AMC 396522	MSP-14	13543	318			SEC35-T17S-R12E
AMC 396523	MSP-15	13543	320			SEC35-T17S-R12E
AMC 396524	MSP-16	13543	322			SEC35-T17S-R12E
AMC 396525	MSP-17	13543	324			SEC35-T17S-R12E
AMC 396526	MSP-18	13543	326			SEC35-T17S-R12E
AMC 396527	MSP-19	13543	328			SEC35-T17S-R12E
AMC 396528	MSP-20	13543	330			SEC35-T17S-R12E
AMC 396529	MSP-21	13543	332			SEC35-T17S-R12E
AMC 396530	MSP-22	13543	334			SEC35-T17S-R12E
AMC 396531	MSP-23	13543	336			SEC35-T17S-R12E
AMC 396532	MSP-24	13543	338			SEC26-T17S-R12E
AMC 396533	MSP-25	13543	340			SEC26-T17S-R12E
AMC 396534	MSP-26	13543	342			SEC26-T17S-R12E
AMC 396535	MSP-27	13543	344			SEC25-T17S-R12E
AMC 396536	MSP-28	13543	346			SEC25-T17S-R12E
AMC 396537	MSP-29	13543	348			SEC25-T17S-R12E
AMC 396538	MSP-30	13543	350			SEC25-T17S-R12E
AMC 396539	MSP-31	13543	352			SEC25-T17S-R12E
AMC 396540	MSP-32	13543	354			SEC25-T17S-R12E
AMC 396541	MSP-33	13543	356			SEC25-T17S-R12E
AMC 396542	MSP-34	13543	358			SEC25-T17S-R12E
AMC 396543	MSP-35	13543	360			SEC25-T17S-R12E
AMC 396544	MSP-36	13543	362			SEC25-T17S-R12E
AMC 396545	MSP-37	13543	364			SEC25-T17S-R12E
AMC 396546	MSP-38	13543	366			SEC25-T17S-R12E
AMC 396547	MSP-39	13543	368			SEC25-T17S-R12E
AMC 396548	MSP-40	13543	370			SEC25-T17S-R12E
AMC 396549	MSP-41	13543	372			SEC25-T17S-R12E
AMC 396550	MSP-42	13543	374			SEC25-T17S-R12E
AMC 396551	MSP-43	13543	376			SEC25-T17S-R12E
AMC 396552	MSP-44	13543	378			SEC25-T17S-R12E

Date: 7/20/2012

RECEIVED
 BLM AZ STATE OFFICE
 2012 AUG -6 P 3: 31
 BLM AZ STATE OFFICE

28/10/12

EXHIBIT A

County: Pima

State: AZ

BLM Serial #	Claim Name	Original Recording		Amended Recording		Location
		Recording #	Page #	Recording #	Page #	
AMC 396553	MSP-45	13543	380			SEC25-T17S-R12E
AMC 396554	MSP-46	13543	382			SEC25-T17S-R12E
AMC 396555	MSP-47	13543	384			SEC25-T17S-R12E
AMC 396556	MSP-48	13543	386			SEC25-T17S-R12E
AMC 396557	MSP-49	13543	388			SEC25-T17S-R12E
AMC 396558	MSP-50	13543	390			SEC24-T17S-R12E
AMC 396559	MSP-51	13543	392			SEC24-T17S-R12E
AMC 396560	MSP-52	13543	394			SEC24-T17S-R12E
AMC 396561	MSP-53	13543	396			SEC24-T17S-R12E
AMC 396562	MSP-54	13543	398			SEC24-T17S-R12E
AMC 396563	MSP-55	13543	400			SEC24-T17S-R12E
AMC 396564	MSP-56	13543	402			SEC24-T17S-R12E
AMC 396565	MSP-57	13543	404			SEC24-T17S-R12E
AMC 396566	MSP-58	13543	406			SEC24-T17S-R12E
AMC 396567	MSP-59	13543	408			SEC24-T17S-R12E
AMC 396630	MSP-60	13553	298			SEC24-T17S-R12E
AMC 396631	MSP-61	13553	300			SEC24-T17S-R12E
AMC 396632	MSP-62	13553	302			SEC24-T17S-R12E
AMC 396633	MSP-63	13553	304			SEC24-T17S-R12E
AMC 396634	MSP-64	13553	306			SEC24-T17S-R12E
AMC 396635	MSP-65	13553	308			SEC24-T17S-R12E
AMC 396636	MSP-66	13553	310			SEC24-T17S-R12E
AMC 396637	MSP-67	13553	312			SEC24-T17S-R12E
AMC 396638	MSP-68	13553	314			SEC24-T17S-R12E
AMC 396639	MSP-69	13553	316			SEC19-T17S-R13E
AMC 396640	MSP-70	13553	318			SEC19-T17S-R13E
AMC 396641	MSP-71	13553	320			SEC19-T17S-R13E
AMC 396642	MSP-72	13553	322			SEC19-T17S-R13E
AMC 396643	MSP-73	13553	324			SEC19-T17S-R13E
AMC 396644	MSP-74	13553	326			SEC19-T17S-R13E
AMC 396645	MSP-75	13553	328			SEC19-T17S-R13E
AMC 396646	MSP-76	13553	330			SEC35-T17S-R12E
AMC 396647	MSP-77	13553	332			SEC35-T17S-R12E
AMC 396648	RSR-6	13553	334			SEC26-T17S-R12E
AMC 396649	RSR-8	13553	336			SEC26-T17S-R12E
AMC 396650	RSR-10	13553	338			SEC26-T17S-R12E
AMC 396651	RSR-12	13553	295			SEC26-T17S-R12E
AMC 396652	RSR-14	13553	340			SEC26-T17S-R12E

RECEIVED
 BLM AZ STATE OFFICE

3816

EXHIBIT A

County: Pima

State: AZ

<u>BLM Serial #</u>	<u>Claim Name</u>	<u>Original Recording</u>		<u>Amended Recording</u>		<u>Location</u>
		<u>Recording #</u>	<u>Page #</u>	<u>Recording #</u>	<u>Page #</u>	
AMC 396653	RSR-16	13553	342			SEC26-T17S-R12E
AMC 396654	RSR-18	13553	344			SEC26-T17S-R12E
AMC 396655	RSR-20	13553	346			SEC26-T17S-R12E
AMC 396656	RSR-22	13553	348			SEC26-T17S-R12E
AMC 396657	RSR-23	13553	350			SEC26-T17S-R12E
AMC 396658	RSR-24	13553	352			SEC34-T17S-R12E
AMC 396659	RSR-25	13553	354			SEC26-T17S-R12E
AMC 396660	RSR-26	13553	356			SEC34-T17S-R12E
AMC 396661	RSR-27	13553	358			SEC26-T17S-R12E
AMC 396662	RSR-28	13553	360			SEC26-T17S-R12E
AMC 396663	RSR-29	13553	362			SEC26-T17S-R12E
AMC 396664	RSR-30	13553	364			SEC26-T17S-R12E
AMC 396665	RSR-31	13553	366			SEC26-T17S-R12E
AMC 396666	RSR-32	13553	368			SEC26-T17S-R12E
AMC 396667	RSR-33	13553	370			SEC26-T17S-R12E
AMC 396668	RSR-34	13553	372			SEC26-T17S-R12E
AMC 396669	RSR-35	13553	374			SEC26-T17S-R12E
AMC 396670	RSR-36	13553	376			SEC26-T17S-R12E
AMC 396671	RSR-37	13553	378			SEC26-T17S-R12E
AMC 396672	RSR-38	13553	380			SEC26-T17S-R12E
AMC 396673	RSR-39	13553	382			SEC26-T17S-R12E
AMC 396674	RSR-40	13553	384			SEC26-T17S-R12E
AMC 396675	RSR-41	13553	386			SEC26-T17S-R12E
AMC 396676	RSR-42	13553	388			SEC26-T17S-R12E
AMC 396677	RSR-43	13553	390			SEC26-T17S-R12E
AMC 396678	RSR-44	13553	392			SEC26-T17S-R12E
AMC 396679	RSR-45	13553	394			SEC26-T17S-R12E
AMC 397095	MSP-78	13605	939			SEC26-T17S-R12E
AMC 397096	MSP-79	13605	941			SEC26-T17S-R12E
AMC 397097	MSP-80	13605	943			SEC26-T17S-R12E
AMC 397098	MSP-81	13605	945			SEC26-T17S-R12E
AMC 397099	MSP-82	13605	947			SEC26-T17S-R12E
AMC 397100	MSP-83	13605	949			SEC26-T17S-R12E
AMC 397101	MSP-84	13605	951			SEC26-T17S-R12E
AMC 397102	MSP-85	13605	953			SEC26-T17S-R12E
AMC 397103	MSP-86	13605	955			SEC25-T17S-R12E
AMC 397104	MSP-87	13605	957			SEC25-T17S-R12E
AMC 397108	MSP-91	13605	965			SEC25-T17S-R12E

Date: 7/20/2012

RECEIVED
 BLM AZ STATE OFFICE
 2012 AUG 6 P 3:32
 PHOENIX, AZ 85004

35/50

EXHIBIT A

County: Pima

State: AZ

BLM Serial #	Claim Name	Original Recording		Amended Recording		Location
		Recording #	Page #	Recording #	Page #	
AMC 397109	MSP-92	13605	967			SEC25-T17S-R12E
AMC 397110	MSP-93	13605	969			SEC25-T17S-R12E
AMC 397111	MSP-94	13605	971			SEC25-T17S-R12E
AMC 397112	MSP-95	13605	973			SEC30-T17S-R13E
AMC 397113	MSP-96	13605	975			SEC30-T17S-R13E
AMC 397114	MSP-97	13605	977			SEC30-T17S-R13E
AMC 397115	MSP-98	13605	979			SEC30-T17S-R13E
AMC 397116	MSP-99	13605	981			SEC01-T18S-R12E
AMC 397117	MSP-100	13605	983			SEC01-T18S-R12E
AMC 397118	MSP-101	13605	985			SEC20-T17S-R13E
AMC 397119	MSP-102	13605	987			SEC20-T17S-R13E
AMC 397120	MSP-103	13605	989			SEC20-T17S-R13E
AMC 397121	MSP-104	13605	991			SEC20-T17S-R13E
AMC 397122	MSP-105	13605	993			SEC20-T17S-R13E
AMC 397123	MSP-106	13605	995			SEC20-T17S-R13E
AMC 397124	MSP-107	13605	997			SEC20-T17S-R13E
AMC 397125	MSP-108	13605	999			SEC20-T17S-R13E
AMC 397126	MSP-109	13605	1001			SEC20-T17S-R13E
AMC 397127	MSP-110	13605	1003			SEC20-T17S-R13E
AMC 397128	MSP-111	13605	1005			SEC20-T17S-R13E
AMC 397129	MSP-112	13605	1007			SEC20-T17S-R13E
AMC 397130	MSP-113	13605	1009			SEC20-T17S-R13E
AMC 397131	MSP-114	13605	1011			SEC20-T17S-R13E
AMC 397132	MSP-115	13605	1013			SEC20-T17S-R13E
AMC 397133	MSP-116	13605	1015			SEC20-T17S-R13E
AMC 397134	MSP-117	13605	1017			SEC20-T17S-R13E
AMC 397135	MSP-118	13605	1019			SEC20-T17S-R13E
AMC 397136	MSP-119	13605	1021			SEC20-T17S-R13E
AMC 397137	MSP-120	13605	1023			SEC20-T17S-R13E
AMC 397138	MSP-121	13605	1025			SEC20-T17S-R13E
AMC 397139	MSP-122	13605	1027			SEC20-T17S-R13E
AMC 397140	MSP-123	13605	1029			SEC20-T17S-R13E
AMC 397141	MSP-124	13605	1031			SEC20-T17S-R13E
AMC 397142	MSP-125	13605	1033			SEC20-T17S-R13E
AMC 397143	MSP-126	13605	1035			SEC20-T17S-R13E
AMC 397144	MSP-127	13605	1037			SEC20-T17S-R13E
AMC 397145	MSP-128	13605	1039			SEC21-T17S-R13E
AMC 397146	MSP-129	13605	1041			SEC20-T17S-R13E

RECEIVED
 BLM AZ STATE OFFICE
 PHOENIX, ARIZONA
 7/20/12 10:52 AM

RECEIVED
 BLM AZ STATE OFFICE

35/52

EXHIBIT A

County: Pima

State: AZ

<u>BLM Serial #</u>	<u>Claim Name</u>	<u>Original Recording</u>		<u>Amended Recording</u>		<u>Location</u>
		<u>Recording #</u>	<u>Page #</u>	<u>Recording #</u>	<u>Page #</u>	
AMC 397147	MSP-130	13605	1043			SEC21-T17S-R13E
AMC 397148	MSP-131	13605	1045			SEC20-T17S-R13E
AMC 397149	MSP-132	13605	1047			SEC21-T17S-R13E
AMC 397150	MSP-133	13605	1049			SEC21-T17S-R13E
AMC 397151	MSP-134	13605	1051			SEC21-T17S-R13E
AMC 397152	MSP-135	13605	1053			SEC21-T17S-R13E
AMC 397153	MSP-136	13605	1055			SEC21-T17S-R13E
AMC 397154	MSP-137	13605	1057			SEC21-T17S-R13E
AMC 397155	MSP-138	13605	1059			SEC21-T17S-R13E
AMC 399774	JHS-1	13763	3018			SEC30-T17S-R13E
AMC 399775	JHS-2	13763	3020			SEC30-T17S-R13E
AMC 399776	JHS-3	13763	3022			SEC30-T17S-R13E
AMC 399777	JHS-4	13763	3024			SEC30-T17S-R13E
AMC 399778	JHS-5	13763	3026			SEC30-T17S-R13E
AMC 399779	JHS-6	13763	3028			SEC30-T17S-R13E
AMC 399780	JHS-7	13763	3030			SEC30-T17S-R13E
AMC 399781	JHS-8	13763	3032			SEC30-T17S-R13E
AMC 399782	JHS-9	13763	3034			SEC30-T17S-R13E
AMC 399783	JHS-10	13763	3036			SEC30-T17S-R13E
AMC 399784	JHS-11	13763	3038			SEC30-T17S-R13E
AMC 399785	JHS-12	13763	3040			SEC30-T17S-R13E
AMC 399786	JHS-13	13763	3042			SEC30-T17S-R13E
AMC 399787	JHS-14	13763	3044			SEC25-T17S-R12E
AMC 399788	JHS-15	13763	3046			SEC01-T18S-R12E
AMC 399789	JHS-16	13763	3048			SEC01-T18S-R12E
AMC 399790	JHS-17	13763	3050			SEC01-T18S-R12E
AMC 399791	JHS-18	13763	3052			SEC12-T18S-R12E
AMC 399792	JHS-19	13763	3054			SEC12-T18S-R12E
AMC 399793	JHS-20	13763	3056			SEC27-T17S-R13E
AMC 399794	JHS-21	13763	3058			SEC27-T17S-R13E
AMC 399795	JHS-22	13763	3060			SEC27-T17S-R13E
AMC 399796	JHS-23	13763	3062			SEC34-T17S-R12E
AMC 399797	JHS-24	13763	3064			SEC34-T17S-R13E
AMC 399798	JHS-25	13763	3066			SEC34-T17S-R13E
AMC 399799	JHS-26	13763	3068			SEC34-T17S-R13E
AMC 399800	JHS-27	13763	3070			SEC34-T17S-R13E
AMC 401702	MSP 88	13871	1145			SEC25-T17S-R12E
AMC 401703	MSP 89	13871	1143			SEC25-T17S-R12E

Date: 7/20/2012

RECEIVED
 BLM AZ STATE OFFICE

2012 AUG - 1 P 3:32
 PHOENIX, ARIZONA

35/50

EXHIBIT A

County: Pima

State: AZ

<u>BLM Serial #</u>	<u>Claim Name</u>
AMC 401704	MSP 90
AMC 416258	ARNI-21
AMC 416259	ARNI-22
AMC 416260	ARNI-23
AMC 416261	ARNI-24
AMC 416262	ARNI-26
AMC 416263	ARNI-29
No. Of Claims	626

SC

<u>Original Recording</u>		<u>Amended Recording</u>		<u>Location</u>
<u>Recording #</u>	<u>Page #</u>	<u>Recording #</u>	<u>Page #</u>	
	13871		1141	SEC25-T17S-R12E
20121710268				SEC07-T18S-R13E
20121710269				SEC07-T18S-R13E
20121710270				SEC07-T18S-R13E
20121710271				SEC07-T18S-R13E
20121710272				SEC01-T18S-R12E
20121710273				SEC04-T18S-R12E

RECEIVED
BLM AZ STATE OFFICE
2012 AUG -6 P 3:32
PHOENIX, ARIZONA

7/SC

United States Department of the Interior
Bureau of Land Management
 LANDS/RECREATION & PLANNING
 ONE N CENTRAL AVE
 PHOENIX, AZ 85004 -2203
 Phone: 602-417-9200

Receipt

No:

2623995

Transaction #: 2704388	
Date of Transaction: 08/06/2012	
CUSTOMER:	
FREEPORT MCMORAN COPPER GOLD ONE N CENTRAL #800 PHOENIX, AZ 85004 US	

LINE #	QTY	DESCRIPTION	REMARKS	UNIT PRICE	TOTAL
1	1.00	LOCATABLE MINERALS / MINING CLAIMS-NOT NEW-UNADJUD, ONE AUTH NO. ONLY / MINING CLAIM MONEY RECEIVED CASES: AMC14600/\$87640.00	MAINT (626) 2013	- n/a -	87640.00
TOTAL:					\$87,640.00

PAYMENT INFORMATION			
1	AMOUNT:	87640.00	POSTMARKED: N/A
	TYPE:	CHECK	RECEIVED: 08/06/2012
	CHECK NO:	0000763014	
	NAME:	FREEPORT MCMORAN COPPER GOLD ONE N CENTRAL #800 PHOENIX AZ 85004 US	

REMARKS

This receipt was generated by the automated BLM Collections and Billing System and is a paper representation of a portion of the official electronic record contained therein.

LEAD Numbers

AMC

14598	394407
19084	395460
19271	395849
267423	396113
343969	396508
354965	396630
389660	397095
390053	399774
392440	401702

June 20, 2011

After recording, return to:
Freeport-McMoRan Corporation
Attn: D. Stillwell
333 North Central Avenue
Phoenix, AZ 85004

Bureau of Land Management
Department of the Interior
One N. Central Avenue
Phoenix, AZ 85004

RECEIVED
MINING SITE OFFICE
2011 JUN 21 A 10:37
PHOENIX, ARIZONA
2011

NOTICE OF INTENT TO HOLD MINING CLAIMS AND PAYMENT OF BLM MAINTENANCE FEE

Re: Payment of Annual Claim Maintenance Fee

Dear Sir or Madam:

This will serve as notice that Freeport-McMoRan Sierrita, Inc., whose address for purposes of this filing is Land and Water Department, 333 North Central Ave., Phoenix, Arizona 85004, intends to hold the mining claims and/or mill sites described on Exhibit A attached hereto for the assessment year ending at 12 o'clock, noon, on September 1, 2012 by payment of the annual maintenance fee of \$140 per claim or site. Payment of such amount is made herewith for such assessment year for each of the claims and sites, the name, and BLM serial number with the book and page or index number of recording of the location notice in the official records of Pima County, Arizona, of which, is set forth on Exhibit A attached hereto and by this reference incorporated herein.

Donald A. Stillwell
Donald A. Stillwell for
Freeport-McMoRan Sierrita, Inc.

State of Arizona)
) ss.
County of Maricopa)

The foregoing instrument was acknowledged before me on June 20th, 2011, by Donald A. Stillwell, on behalf of Freeport-McMoRan Sierrita, Inc.

(Seal)



STEPHANIE D. TURTON
Notary Public - Arizona
Maricopa County
Expires 11/18/2011

Stephanie D. Turton
Notary Public
My commission expires: 11/18/2011

620
TMC

ENTERED INTO COMPUTER
JUN 23 2011 PB

Exhibit A

County: Pima

State: AZ

BLM Serial #	Claim Name	Original Recording		Amended Recording		Location
		Recording #	Page #	Recording #	Page #	
AMC 014600	ANTICIPATION #11	818	547	1306	302	SEC09-T18S-R12E
AMC 014601	ANTICIPATION NO. 13	836	415			SEC15-T18S-R12E
AMC 014602	ANTICIPATION NO. 14	836	416			SEC15-T18S-R12E
AMC 014603	ANTICIPATION # 18	836	420	1306	303	SEC10-T18S-R12E
AMC 014604	ANTICIPATION #19	836	421	1306	304	SEC10-T18S-R12E
AMC 014606	ANTICIPATION #22	915	300			SEC15-T18S-R12E
AMC 014607	ANTICIPATION #23	915	301			SEC15-T18S-R12E
AMC 014609	ANTICIPATION #25	923	598			SEC15-T18S-R12E
AMC 014610	BLACK JACK #1	77	289	2270	231	SEC07-T18S-R12E
AMC 014611	BLACK JACK #2	77	288	2280	467	SEC07-T18S-R12E
AMC 014612	BLACK JACK #3	77	287	2280	468	SEC07-T18S-R12E
AMC 014613	BLACK JACK #4	77	286	2280	469	SEC07-T18S-R12E
AMC 014614	BLACK JACK EXT. NO. 1	380	37	2280	489	SEC07-T18S-R12E
AMC 014615	BLACK JACK EXT. NO. 2	380	38	2280	490	SEC06-T18S-R12E
AMC 014616	BLUE BELL 1	808	587	2838	180	SEC10-T18S-R12E
AMC 014617	BLUE BELL 2	808	588	2838	181	SEC03-T18S-R12E
AMC 014618	BLUE BELL 3	808	589	2838	182	SEC03-T18S-R12E
AMC 014619	BLUE BELL 4	808	590	2838	183	SEC04-T18S-R12E
AMC 014620	BLUE BELL 5	808	591	2838	184	SEC04-T18S-R12E
AMC 014621	BLUE BELL 6	808	592	2838	185	SEC04-T18S-R12E
AMC 014622	BLUE BELL 7	808	593	2838	186	SEC04-T18S-R12E
AMC 014623	BLUE BELL 8	808	594	2838	187	SEC04-T18S-R12E
AMC 014624	BLUE BELL 9	808	595	2838	188	SEC04-T18S-R12E
AMC 014625	BLUE BELL 10	808	596	2838	189	SEC03-T18S-R12E
AMC 014626	BLUE BELL 11	808	597	2838	190	SEC03-T18S-R12E
AMC 014627	BLUE BELL 12	808	598	2838	191	SEC03-T18S-R12E
AMC 014628	BLUE BELL 13	808	599	2838	192	SEC04-T18S-R12E
AMC 014629	BLUE BELL #14	808	600	2838	193	SEC04-T18S-R12E
AMC 014630	BLUE BELL 15	809	1	2838	194	SEC04-T18S-R12E
AMC 014631	BLUE BELL 16	809	2	2838	195	SEC04-T18S-R12E
AMC 014632	BLUE BELL 17	809	3	2838	196	SEC04-T18S-R12E
AMC 014633	BLUE BELL 18	809	4	2838	197	SEC04-T18S-R12E
AMC 014634	BLUE BELL 19	809	5	2838	198	SEC04-T18S-R12E
AMC 014635	BLUE BELL 20	809	6	2838	199	SEC04-T18S-R12E
AMC 014636	BLUE BELL 21	809	7	2838	200	SEC04-T18S-R12E
AMC 014637	BLUE BELL 22	809	8	2838	201	SEC03-T18S-R12E
AMC 014638	BOUNDARY #7					SEC22-T18S-R12E

Date: 5/25/2011

Page 1

1340 322
 ARIZONA
 JUN 21 10:37 AM '11
 RECEIVED
 STATE OFFICE

Exhibit A

County: Pima

State: AZ

BLM Serial #	Claim Name	Original Recording		Amended Recording		Location
		Recording #	Page #	Recording #	Page #	
AMC 014639	BOUNDARY #8	1340	323			SEC22-T18S-R12E
AMC 014640	BOUNDARY #9	1340	324			SEC22-T18S-R12E
AMC 014641	BOUNDARY #10	1340	325			SEC22-T18S-R12E
AMC 014642	BOUNDARY #11	1340	326			SEC22-T18S-R12E
AMC 014643	BOUNDARY #12	1340	327			SEC22-T18S-R12E
AMC 014644	BOUNDARY #13	1340	328			SEC22-T18S-R12E
AMC 014645	BOUNDARY #14	1340	329			SEC22-T18S-R12E
AMC 014646	BOUNDARY #15	1340	330			SEC22-T18S-R12E
AMC 014647	BOUNDARY #16	1340	331			SEC22-T18S-R12E
AMC 014648	BOUNDARY #17	1340	332			SEC22-T18S-R12E
AMC 014649	BOUNDARY #18	1340	333			SEC22-T18S-R12E
AMC 014650	BOUNDARY #19	1340	334			SEC22-T18S-R12E
AMC 014651	BOUNDARY #20	1340	335			SEC22-T18S-R12E
AMC 014652	BOUNDARY #21	1340	336			SEC22-T18S-R12E
AMC 014653	BOUNDARY #22	1340	337			SEC22-T18S-R12E
AMC 014654	BOUNDARY #23 FRACTION	1340	338			SEC22-T18S-R12E
AMC 014655	BOUNDARY #24 FRACTION	1340	339			SEC22-T18S-R12E
AMC 014657	COPPER EMPIRE #2	638	148	1306	307	SEC09-T18S-R12E
AMC 014658	COPPER EMPIRE #3	817	51	1306	308	SEC09-T18S-R12E
AMC 014659	COPPER EMPIRE #4	817	52	1306	309	SEC09-T18S-R12E
AMC 014660	COPPER EMPIRE #5	817	53	1306	310	SEC09-T18S-R12E
AMC 014661	COPPER EMPIRE #6	817	54	1306	311	SEC09-T18S-R12E
AMC 014662	COPPER EMPIRE #7	817	55	2838	178	SEC09-T18S-R12E
AMC 014663	COPPER EMPIRE #8	817	56	1306	313	SEC09-T18S-R12E
AMC 014664	COPPER EMPIRE #9	817	57	2838	179	SEC04-T18S-R12E
AMC 014665	COPPER EMPIRE #10	817	58	1306	315	SEC10-T18S-R12E
AMC 014666	COPPER GIANT #1	638	139	2731	371	SEC05-T18S-R12E
AMC 014667	COPPER GIANT #2	638	140	2731	372	SEC04-T18S-R12E
AMC 014668	COPPER GIANT #3	638	141	2731	373	SEC05-T18S-R12E
AMC 014669	COPPER GIANT #4	638	142	2731	374	SEC05-T18S-R12E
AMC 014670	COPPER GIANT #5	638	143	2731	375	SEC05-T18S-R12E
AMC 014671	COPPER GIANT #6	638	144	2731	376	SEC05-T18S-R12E
AMC 014672	COPPER GIANT #7	638	145	2731	377	SEC05-T18S-R12E
AMC 014673	COPPER GIANT #8	638	146	2731	378	SEC05-T18S-R12E
AMC 014674	COPPER JOHN EXTENSION #19	580	199	1038	524	SEC20-T18S-R12E
AMC 014675	COPPER JOHN EXTENSION #21	580	201	1038	526	SEC16-T18S-R12E

Date: 5/25/2011

Page 2

2011 JUN 21 A 10:37

RECEIVED
LAND STATE OFFICE

Exhibit A

County: Pima

State: AZ

BLM Serial #	Claim Name	Original Recording		Amended Recording		Location
		Recording #	Page #	Recording #	Page #	
AMC 014676	COPPER JOHN EXTENSION #23	580	203	1038	527	SEC20-T18S-R12E
AMC 014677	COPPER JOHN EXTENSION #24	580	204	1063	584	SEC21-T18S-R12E
AMC 014678	COPPER JOHN EXTENSION #25	580	205	1038	528	SEC21-T18S-R12E
AMC 014679	COPPER JOHN EXTENSION #26	580	206	1049	250	SEC17-T18S-R12E
AMC 014680	COPPER JOHN EXTENSION #27	580	207	1063	585	SEC20-T18S-R12E
AMC 014681	COPPER JOHN EXTENSION #28	580	208	1063	586	SEC20-T18S-R12E
AMC 014682	COPPER JOHN EXTENSION #29	580	209	1063	587	SEC20-T18S-R12E
AMC 014683	COPPER JOHN EXTENSION #30	580	210	1063	588	SEC20-T18S-R12E
AMC 014684	COPPER JOHN EXTENSION #31	580	211	1079	541	SEC20-T18S-R12E
AMC 014685	COPPER JOHN EXTENSION #35	580	215	1049	251	SEC17-T18S-R12E
AMC 014686	COPPER JOHN EXTENSION #42	784	59	2740	104	SEC09-T18S-R12E
AMC 014687	COPPER JOHN EXTENSION #43	784	60	2740	105	SEC09-T18S-R12E
AMC 014688	DEC NO. 1	2241	152			SEC07-T18S-R12E
AMC 014689	DEC NO. 2	2241	153			SEC07-T18S-R12E
AMC 014690	ESCONDIDO #1	76	623	1742	78	SEC18-T18S-R12E
AMC 014691	FRIJOLE	76	547	2965	149	SEC17-T18S-R12E
AMC 014692	HOPE #1	1469	28			SEC07-T18S-R12E
AMC 014693	HOPE #2	1469	27			SEC18-T18S-R12E
AMC 014694	JULY NO 1	2331	293			SEC18-T18S-R12E
AMC 014695	JULY NO 2	2331	292			SEC18-T18S-R12E
AMC 014697	LUCKY BOY #1	76	547	1742	76	SEC18-T18S-R12E
AMC 014698	MAY 1	1756	197	2838	177	SEC09-T18S-R12E
AMC 014699	MAY BIRD #2	890	286	2485	333	SEC12-T18S-R11E
AMC 014700	MAY BIRD #3	890	287	2485	334	SEC12-T18S-R11E
AMC 014701	MAY BIRD #4	890	288	2485	335	SEC12-T18S-R11E
AMC 014702	MAY BIRD #5	890	289	2485	336	SEC12-T18S-R11E
AMC 014703	MAY BIRD #6	890	290	2485	337	SEC12-T18S-R11E
AMC 014704	MAY BIRD #7	890	291	2485	338	SEC12-T18S-R11E
AMC 014705	MAY BIRD #9	977	133	2485	339	SEC12-T18S-R11E
AMC 014706	MAY BIRD #10	977	134	2485	340	SEC12-T18S-R11E
AMC 014707	MAY BIRD #11	977	135	2485	341	SEC11-T18S-R11E
AMC 014708	MAY BIRD #16	977	140	2485	342	SEC12-T18S-R11E

Date: 5/25/2011

Page 3

RECEIVED
 PIMA COUNTY OFFICE
 JUN 21 10:37 AM '11
 ARIZONA

Exhibit A

County: Pima

State: AZ

BLM Serial #	Claim Name	Original Recording		Amended Recording		Location
		Recording #	Page #	Recording #	Page #	
AMC 014709	MAY BIRD #17	977	141	2485	343	SEC12-T18S-R11E
AMC 014710	MAY BIRD #18	977	142	2485	344	SEC12-T18S-R11E
AMC 014711	MAY BIRD #19	977	143	2485	345	SEC12-T18S-R11E
AMC 014712	MAY BIRD #21	977	145	2485	346	SEC07-T18S-R12E
AMC 014713	MAY BIRD #36	1484	547	2485	347	SEC13-T18S-R11E
AMC 014714	MAY BIRD #37	1484	548	2485	348	SEC07-T18S-R12E
AMC 014715	MAY BIRD #38	1484	549	2485	349	SEC13-T18S-R11E
AMC 014716	MAY BIRD #39	1484	550	2485	350	SEC18-T18S-R12E
AMC 014717	MAY BIRD #40	1484	551	2485	351	SEC13-T18S-R11E
AMC 014718	MAY BIRD #41	1484	552	2485	352	SEC18-T18S-R12E
AMC 014719	MAY BIRD #42	1484	553	2485	353	SEC18-T18S-R12E
AMC 014720	MAY BIRD #43	1484	554	2485	354	SEC18-T18S-R12E
AMC 014721	MAY BIRD #44	1484	555	2485	355	SEC18-T18S-R12E
AMC 014722	MAY BIRD #51	1484	562	2485	356	SEC07-T18S-R12E
AMC 014723	MAY BIRD #52	1484	563	2485	357	SEC12-T18S-R11E
AMC 014724	MAY BIRD #58	1484	569	2485	358	SEC06-T18S-R12E
AMC 014725	MAY BIRD #59	1484	570	2485	359	SEC06-T18S-R12E
AMC 014726	MAY BIRD #60	1484	571	2485	360	SEC06-T18S-R12E
AMC 014727	MAY BIRD #62	1484	573	2485	361	SEC06-T18S-R12E
AMC 014728	MONZONITE NO. 1	1602	116			SEC04-T18S-R12E
AMC 014729	NEW YEARS EVE EXT. #12	638	131	2731	379	SEC09-T18S-R12E
AMC 014730	NEW YEARS EVE EXT. #13	638	132	2731	380	SEC09-T18S-R12E
AMC 014731	NEW YEARS EVE EXT. #14	641	66	2731	381	SEC09-T18S-R12E
AMC 014732	NEW YEARS EVE EXT. #15	638	133	2731	382	SEC09-T18S-R12E
AMC 014733	NEW YEARS EVE EXT. #16	638	138	2747	206	SEC08-T18S-R12E
AMC 014734	NEW YEARS EVE EXT. #17	638	129	2731	384	SEC08-T18S-R12E
AMC 014735	NEW YEARS EVE EXT. #18	638	135	2731	385	SEC08-T18S-R12E
AMC 014736	NEW YEARS EVE EXT. #19	638	130	2731	386	SEC09-T18S-R12E
AMC 014737	NEW YEARS EVE EXT. #20	638	134	2731	387	SEC08-T18S-R12E
AMC 014738	NEW YEARS EVE EXT. #21	638	137	2731	388	SEC04-T18S-R12E
AMC 014739	NEW YEARS EVE EXT. #22	638	136	2747	205	SEC08-T18S-R12E
AMC 014740	OAKIE #1	821	79	1079	538	SEC20-T18S-R11E

Date: 5/25/2011

Page 4

RECEIVED
 JUN 21 10:37 AM '11
 PIMA COUNTY ARIZONA

Exhibit A

County: Pima

State: AZ

BLM Serial #	Claim Name	Original Recording		Amended Recording		Location
		Recording #	Page #	Recording #	Page #	
AMC 014741	OAKIE #6	821	84	1079	539	SEC20-T18S-R12E
AMC 014742	OAKIE #9	821	87	1079	540	SEC20-T18S-R12E
AMC 014743	OAKIE NO. 21	2302	199			SEC20-T18S-R12E
AMC 014744	OAKIE NO. 22	2302	200			SEC20-T18S-R12E
AMC 014745	OAKIE NO. 23	2302	201			SEC20-T18S-R12E
AMC 014746	OAKIE NO. 24	2302	202			SEC20-T18S-R12E
AMC 014747	OAKIE NO. 25	2302	203			SEC20-T18S-R12E
AMC 014748	OAKIE NO. 26	2302	204			SEC20-T18S-R12E
AMC 014749	OAKIE NO. 27	2302	205			SEC20-T18S-R12E
AMC 014750	OCTOBER NO. 2	2469	245			SEC12-T18S-R12E
AMC 014751	PANA BLANCA EXT. NO. 1	784	62	2379	301	SEC06-T18S-R12E
AMC 014752	PANA BLANCA EXT. NO. 2	784	63	2379	302	SEC07-T18S-R12E
AMC 014753	PANA BLANCA EXT. NO. 3	784	64	2379	303	SEC06-T18S-R12E
AMC 014754	PANA BLANCA EXT. NO. 4	784	65	2379	304	SEC06-T18S-R12E
AMC 014755	PANA BLANCA EXT. NO. 5	784	66	2556	374	SEC07-T18S-R12E
AMC 014756	PANA BLANCA EXTENTION #6	784	68	2379	306	SEC07-T18S-R12E
AMC 014757	PANA BLANCA EXTENTION #7	784	67	2556	375	SEC07-T18S-R12E
AMC 014758	PANA BLANCA EXT. NO. 8	784	69	2379	308	SEC12-T18S-R11E
AMC 014759	P. B. NO. 2	2314	299	2444	238	SEC07-T18S-R12E
AMC 014760	P. B. NO. 5	2330	287	2384	183	SEC06-T18S-R12E
AMC 014761	P. B. NO. 8	2380	290			SEC08-T18S-R12E
AMC 014762	PENA BLANCA #5	681	235	2379	294	SEC05-T18S-R12E
AMC 014763	PLADA #1	2731	365			SEC08-T18S-R12E
AMC 014764	PLADA #2	2731	366			SEC09-T18S-R12E
AMC 014765	PLADA #3	2731	367	2747	207	SEC08-T18S-R12E
AMC 014766	PLADA #4	2731	368			SEC09-T18S-R12E
AMC 014767	PLADA #5	2731	369			SEC09-T18S-R12E
AMC 014768	PLADA #6	2731	370	2769	82	SEC09-T18S-R12E
AMC 014769	QUARTZ HILL #3	1648	596	2485	362	SEC18-T18S-R12E
AMC 014770	RED HILL EXTENSION #1	512	411	1072	586	SEC20-T18S-R12E
AMC 014771	RED HILL EXTENSION #2	512	412	1003	382	SEC20-T18S-R12E
AMC 014772	RED HILL EXTENSION #3	512	413	1049	254	SEC20-T18S-R12E

Date: 5/25/2011

Page 5

RECEIVED
TAMAZ STATE OFFICE
2011 JUN 21 A 10:37
TUCSON, ARIZONA

Exhibit A

County: Pima

State: AZ

BLM Serial #	Claim Name	Original Recording		Amended Recording		Location
		Recording #	Page #	Recording #	Page #	
AMC 014773	RED HILL EXTENSION #6	646	241	1063	575	SEC17-T18S-R12E
AMC 014774	RED HILL EXTENSION #7	646	242	1072	587	SEC20-T18S-R12E
AMC 014775	RED HILL EXTENSION #10	646	244	1072	588	SEC20-T18S-R12E
AMC 014776	RED HILL EXTENSION #11	646	245	1063	572	SEC20-T18S-R12E
AMC 014777	RED HILL EXTENSION #12	646	246	1063	573	SEC20-T18S-R12E
AMC 014778	RED HILL EXTENSION #13	646	247	1049	256	SEC17-T18S-R12E
AMC 014779	RED HILL EXTENSION #17	821	78	1049	257	SEC17-T18S-R12E
AMC 014781	RESERVE NO. 7	822	486			SEC10-T18S-R12E
AMC 014782	RESERVE NO. 8	822	487			SEC10-T18S-R12E
AMC 014783	RESERVE NO. 9	822	488			SEC10-T18S-R12E
AMC 014784	RESERVE NO. 10	822	489			SEC10-T18S-R12E
AMC 014785	RESERVE NO. 11	822	490			SEC10-T18S-R12E
AMC 014786	RESERVE NO. 12	822	491			SEC10-T18S-R12E
AMC 014787	RESERVE NO. 13	822	492			SEC15-T18S-R12E
AMC 014788	RESERVE NO. 14	822	493			SEC10-T18S-R12E
AMC 014789	RESERVE #15	822	494	1154	188	SEC15-T18S-R12E
AMC 014790	RESERVE #16	923	581			SEC15-T18S-R12E
AMC 014791	RESERVE #17	923	592			SEC15-T18S-R12E
AMC 014792	RESERVE #18	923	593			SEC15-T18S-R12E
AMC 014793	RESERVE #19	923	594	1154	189	SEC15-T18S-R12E
AMC 014794	RESERVE #20	923	595			SEC15-T18S-R12E
AMC 014795	RESERVE #21	923	596			SEC15-T18S-R12E
AMC 014796	RESERVE #22	932	353			SEC15-T18S-R12E
AMC 014797	RESERVE #23	923	582			SEC15-T18S-R12E
AMC 014798	RESERVE #24	923	583			SEC15-T18S-R12E
AMC 014799	RESERVE #25	923	584			SEC15-T18S-R12E
AMC 014800	RESERVE #26	923	585			SEC15-T18S-R12E
AMC 014801	RESERVE #27	923	586			SEC15-T18S-R12E
AMC 014802	RESERVE #28	923	587			SEC15-T18S-R12E
AMC 014803	RESERVE #29	935	566			SEC15-T18S-R12E
AMC 014804	RESERVE #30	923	588			SEC15-T18S-R12E
AMC 014805	RESERVE #31	923	589			SEC15-T18S-R12E
AMC 014806	RESERVE #32	923	590			SEC15-T18S-R12E
AMC 014807	RESERVE #33	923	591			SEC15-T18S-R12E

Date: 5/25/2011

Page 6

RECEIVED
PIMA STATE OFFICE
2011 JUN 21 10:37
PHOENIX, ARIZONA

Exhibit A

County: Pima

State: AZ

BLM Serial #	Claim Name	Original Recording		Amended Recording		Location
		Recording #	Page #	Recording #	Page #	
AMC 014808	RESERVE #34	935	565			SEC15-T18S-R12E
AMC 014809	RESERVE NO. 36 FRACTION	2302	215			SEC15-T18S-R12E
AMC 014810	RESERVE NO. 37 FRACTION	2302	216			SEC15-T18S-R12E
AMC 014811	RESERVE NO. 38 FRACTION	2302	217			SEC15-T18S-R12E
AMC 014812	RESERVE NO. 39 FRACTION	2302	218			SEC15-T18S-R12E
AMC 014813	SEPT. NO 4	2331	291			SEC06-T18S-R12E
AMC 014814	SEPT. NO 5	2331	290			SEC12-T18S-R11E
AMC 014815	SEPT. NO 6	2331	289			SEC12-T18S-R11E
AMC 014816	TINAJA #3	836	404	1063	578	SEC15-T18S-R12E
AMC 014817	TINAJA #4	836	405	1063	579	SEC21-T18S-R12E
AMC 014818	TINAJA #5	836	406	1063	580	SEC21-T18S-R12E
AMC 014821	TINAJA #9	836	410	1063	581	SEC21-T18S-R12E
AMC 014822	TINAJA #10	836	411	1063	582	SEC21-T18S-R12E
AMC 014823	TINAJA #11	836	412	1072	589	SEC21-T18S-R12E
AMC 014824	TINAJA #12	836	413	1063	583	SEC21-T18S-R12E
AMC 014825	TINAJA NO. 14	883	17			SEC21-T18S-R12E
AMC 014826	TINAJA #16	915	298	1089	153	SEC15-T18S-R12E
AMC 014827	TINAJA NO. 19	2302	207			SEC21-T18S-R12E
AMC 014828	TINAJA NO. 20	2302	208			SEC21-T18S-R12E
AMC 014829	TINAJA NO. 21	2302	209			SEC21-T18S-R12E
AMC 014830	TINAJA NO. 22	2302	210			SEC21-T18S-R12E
AMC 014831	TINAJA NO. 23	2302	211			SEC21-T18S-R12E
AMC 014832	TINAJA NO. 24	2302	212			SEC22-T18S-R12E
AMC 014833	TINAJA NO. 25	2302	213			SEC21-T18S-R12E
AMC 014834	TINAJA NO. 26	2302	214			SEC22-T18S-R12E
AMC 014835	VIRGINIA #1	1734	53	1746	522	SEC17-T18S-R12E
AMC 014836	VIRGINIA #2	1734	54	1746	523	SEC17-T18S-R12E
AMC 014837	VIRGINIA #3	1734	55	1746	524	SEC17-T18S-R12E
AMC 014838	VIRGINIA #4	1734	56	1748	571	SEC17-T18S-R12E
AMC 19084	Rich 1	3934	532			SEC34-T17S-R13E
AMC 19086	Rich 3	3934	534			SEC34-T17S-R13E
AMC 19088	Rich 5	3934	536			SEC34-T17S-R13E
AMC 19090	Rich 7	3934	538			SEC34-T17S-R13E
AMC 19092	Rich 9	3934	540			SEC27-T17S-R13E
AMC 19094	Rich 11	3934	542			SEC27-T17S-R13E
AMC 19096	Rich 13	2233	16			SEC27-T17S-R13E

Date: 5/25/2011

Page 7

RECEIVED
MARICOPA COUNTY STATE OFFICE
JUN 21 10:37 AM 2011

Exhibit A

County: Pima

State: AZ

BLM Serial #	Claim Name	Original Recording		Amended Recording		Location
		Recording #	Page #	Recording #	Page #	
AMC 19098	Rich 15	2233	18			SEC27-T17S-R13E
AMC 19100	Rich 17	2233	20			SEC27-T17S-R13E
AMC 19102	Rich 19	3934	544			SEC27-T17S-R13E
AMC 19104	Rich 21	3934	546			SEC27-T17S-R13E
AMC 19106	Rich 23	3934	548			SEC27-T17S-R13E
AMC 19108	Rich 25	3934	550			SEC27-T17S-R13E
AMC 19110	Rich 27	3934	552			SEC34-T17S-R13E
AMC 19111	Rich 28	3934	553			SEC34-T17S-R13E
AMC 19112	Rich 29	3934	554			SEC34-T17S-R13E
AMC 19114	Rich 31	3934	556			SEC34-T17S-R13E
AMC 19115	Rich 32	3934	557			SEC34-T17S-R13E
AMC 19278	Eric 10	2220	175			SEC34-T17S-R13E
AMC 19280	Eric 12	2220	177			SEC34-T17S-R13E
AMC 19282	Eric 14	2220	179			SEC34-T17S-R13E
AMC 19284	Eric 16	2220	181			SEC34-T17S-R13E
AMC 19286	Eric 18	3934	527			SEC34-T17S-R13E
AMC 19292	Eric 24	2220	189			SEC34-T17S-R13E
AMC 19294	Eric 26	2220	191			SEC34-T17S-R13E
AMC 19296	Eric 28	2220	193			SEC34-T17S-R13E
AMC 19298	Eric 30	2220	195			SEC34-T17S-R13E
AMC 19300	Eric 32	2220	197			SEC27-T17S-R13E
AMC 19302	Eric 34	2220	199			SEC27-T17S-R13E
AMC 19304	Eric 36	2220	201			SEC27-T17S-R13E
AMC 19306	Eric 38	2220	203			SEC27-T17S-R13E
AMC 19308	Eric 40	2220	205			SEC27-T17S-R13E
AMC 19310	Eric 42	2220	207			SEC27-T17S-R13E
AMC 19314	Eric 46	2238	305			SEC27-T17S-R13E
AMC 19316	Eric 48	2238	303			SEC27-T17S-R13E
AMC 19318	Eric 50	2238	301			SEC27-T17S-R13E
AMC 267423	ANTICIPATION # 9	8011	2117			SEC10-T18S-R12E
AMC 267424	ANTICIPATION #10	8011	2120			SEC10-T18S-R12E
AMC 267425	ANTICIPATION #20	8011	2123			SEC10-T18S-R12E
AMC 267426	ANTICIPATION #24	8011	2125			SEC15-T18S-R12E
AMC 267427	TINAJA NO. 6	8011	2135			SEC22-T18S-R12E
AMC 267428	TINAJA NO. 7	8011	2133			SEC21-T18S-R12E
AMC 267429	COPPER EMPIRE #1	8011	2127			SEC09-T18S-R12E
AMC 267430	JULY NO. 5	8011	2129			SEC10-T18S-R12E
AMC 267431	RESERVE #3	8011	2131			SEC10-T18S-R12E

Date: 5/25/2011

Page 8

RECEIVED
 PIMA STATE OFFICE
 JUN 21 10:37 AM '11
 TUCSON, ARIZONA

Exhibit A

County: Pima

State: AZ

BLM Serial #	Claim Name	Original Recording		Amended Recording		Location
		Recording #	Page #	Recording #	Page #	
AMC 343969	OXIDE 1	10401	205			SEC06-T18S-R12E
AMC 343970	OXIDE 2	10401	207			SEC06-T18S-R12E
AMC 343971	OXIDE 3	10401	209			SEC06-T18S-R12E
AMC 343972	OXIDE 4	10401	211			SEC06-T18S-R12E
AMC 343973	OXIDE 5	10401	213			SEC05-T18S-R12E
AMC 343974	OXIDE 6	10401	215			SEC05-T18S-R12E
AMC 343975	OXIDE 7	10401	217			SEC05-T18S-R12E
AMC 343976	OXIDE 8	10401	219			SEC05-T18S-R12E
AMC 343977	OXIDE 9	10401	221			SEC05-T18S-R12E
AMC 343978	OXIDE 10	10401	223			SEC05-T18S-R12E
AMC 343979	OXIDE 11	10401	225			SEC05-T18S-R12E
AMC 343980	OXIDE 12	10401	227			SEC05-T18S-R12E
AMC 343981	OXIDE 13	10401	229			SEC05-T18S-R12E
AMC 343982	OXIDE 14	10401	231			SEC05-T18S-R12E
AMC 343983	OXIDE 15	10401	233			SEC05-T18S-R12E
AMC 343983	OXIDE 15	10401	235			SEC05-T18S-R12E
AMC 343984	OXIDE 16	10401	235			SEC05-T18S-R12E
AMC 343985	OXIDE 17	10401	237			SEC05-T18S-R12E
AMC 343986	OXIDE 18	10401	239			SEC05-T18S-R12E
AMC 343987	OXIDE 19	10401	241			SEC05-T18S-R12E
AMC 343988	OXIDE 20	10401	243			SEC05-T18S-R12E
AMC 343989	OXIDE 21	10401	245			SEC05-T18S-R12E
AMC 343990	OXIDE 22	10401	247			SEC05-T18S-R12E
AMC 343991	OXIDE 23	10401	249			SEC05-T18S-R12E
AMC 343992	OXIDE 24	10401	251			SEC05-T18S-R12E
AMC 343993	OXIDE 25	10401	253			SEC06-T18S-R12E
AMC 343994	OXIDE 26	10401	255			SEC06-T18S-R12E
AMC 343995	OXIDE 27	10401	257			SEC05-T18S-R12E
AMC 343996	OXIDE 28	10401	259			SEC05-T18S-R12E
AMC 343997	OXIDE 29	10401	261			SEC05-T18S-R12E
AMC 343998	OXIDE 30	10401	263			SEC05-T18S-R12E
AMC 343999	OXIDE 31	10401	265			SEC05-T18S-R12E
AMC 344000	OXIDE 32	10401	267			SEC05-T18S-R12E
AMC 344001	OXIDE 33	10401	269			SEC05-T18S-R12E
AMC 344002	OXIDE 34	10401	271			SEC05-T18S-R12E
AMC 344003	OXIDE 35	10401	273			SEC05-T18S-R12E
AMC 344004	OXIDE 36	10401	275			SEC05-T18S-R12E
AMC 354965	JAKE #1	11455	2469			SEC11-T18S-R12E
AMC 354966	JAKE #2	11455	2471			SEC11-T18S-R12E

Date: 5/25/2011

RECEIVED
 PIMA STATE OFFICE
 JUN 21 10:37 AM
 PHOENIX, ARIZONA

Exhibit A

County: Pima

State: AZ

BLM Serial #	Claim Name	Original Recording		Amended Recording		Location
		Recording #	Page #	Recording #	Page #	
✓ AMC 354967	JAKE #3	11455	2473			SEC11-T18S-R12E
AMC 354968	JAKE #4	11455	2475			SEC11-T18S-R12E
AMC 354969	JAKE #5	11455	2477	13425	16	SEC11-T18S-R12E
AMC 354970	JAKE #6	11455	2479	13425	18	SEC11-T18S-R12E
AMC 354971	JAKE #7	11455	2481	13425	20	SEC11-T18S-R12E
AMC 354972	JAKE #8	11455	2483			SEC11-T18S-R12E
AMC 354973	JAKE #9	11455	2485			SEC11-T18S-R12E
AMC 354974	JAKE #10	11455	2487			SEC11-T18S-R12E
AMC 354975	JAKE #11	11455	2489			SEC11-T18S-R12E
AMC 354976	JAKE #12	11455	2491			SEC11-T18S-R12E
AMC 354977	JAKE #13	11455	2493	13425	22	SEC11-T18S-R12E
AMC 354978	JAKE #14	11455	2495	13425	24	SEC11-T18S-R12E
AMC 354979	JAKE #15	11455	2497	13425	26	SEC11-T18S-R12E
AMC 354980	JAKE #16	11455	2499	13425	28	SEC12-T18S-R12E
AMC 354981	JAKE #17	11455	2501	13425	30	SEC12-T18S-R12E
AMC 354982	JAKE #18	11455	2503	13425	32	SEC12-T18S-R12E
AMC 354983	JAKE #19	11455	2505	13425	34	SEC12-T18S-R12E
AMC 354984	JAKE #20	11455	2507	13425	36	SEC12-T18S-R12E
AMC 354985	JAKE #21	11455	2509	13425	38	SEC12-T18S-R12E
AMC 354986	JAKE #22	11455	2511	13425	40	SEC12-T18S-R12E
AMC 354987	JAKE #23	11455	2513	13425	42	SEC12-T18S-R12E
AMC 354988	JAKE #24	11455	2515	13425	44	SEC12-T18S-R12E
AMC 354989	JAKE #25	11455	2517	13425	46	SEC12-T18S-R12E
AMC 354990	JAKE #26	11455	2519	13425	48	SEC12-T18S-R12E
AMC 354992	JAKE #28	11455	2523	13425	50	SEC12-T18S-R12E
AMC 354993	JAKE #29	11455	2525	13425	52	SEC12-T18S-R12E
AMC 354994	JAKE #30	11455	2527	13425	54	SEC12-T18S-R12E
AMC 354995	JAKE #31	11455	2529	13425	56	SEC12-T18S-R12E
AMC 354996	JAKE #32	11455	2531	13425	58	SEC12-T18S-R12E
AMC 354997	JAKE #33	11455	2533	13425	60	SEC12-T18S-R12E
AMC 354998	JAKE #34	11455	2535	13425	62	SEC12-T18S-R12E
AMC 354999	JAKE #35	11455	2537	13478	4	SEC12-T18S-R12E
AMC 355000	JAKE #36	11455	2539	13478	2	SEC12-T18S-R12E
AMC 389660	SIR #1	13245	553			SEC04-T18S-R12E
AMC 389661	SIR #2	13245	555			SEC04-T18S-R12E
AMC 389662	SIR #3	13245	557			SEC04-T18S-R12E
AMC 389663	SIR #4	13245	559			SEC04-T18S-R12E
AMC 389664	SIR #5	13245	561			SEC04-T18S-R12E

Date: 5/25/2011

Page 10

RECEIVED
 PIMA STATE OFFICE
 JUN 21 10:37 AM
 TUCSON, ARIZONA

Exhibit A

County: Pima

State: AZ

BLM Serial #	Claim Name	Original Recording		Amended Recording		Location
		Recording #	Page #	Recording #	Page #	
AMC 389665	SIR #6	13245	563			SEC04-T18S-R12E
AMC 389666	SIR #7	13245	565			SEC04-T18S-R12E
AMC 389667	SIR #8	13245	567			SEC04-T18S-R12E
AMC 389668	SIR #9	13245	569			SEC04-T18S-R13E
AMC 389669	SIR #10	13245	571			SEC04-T18S-R12E
AMC 389670	SIR #11	13245	573			SEC04-T18S-R12E
AMC 389671	SIR #12	13245	575			SEC04-T18S-R12E
AMC 389672	SIR #13	13245	577			SEC04-T18S-R12E
AMC 389673	SIR #14	13245	579			SEC04-T18S-R12E
AMC 389674	SIR #15	13245	581			SEC04-T18S-R12E
AMC 389675	SIR #16	13245	583			SEC04-T18S-R12E
AMC 389676	SIR #17	13245	585			SEC04-T18S-R12E
AMC 389677	SIR #18	13245	587			SEC04-T18S-R12E
AMC 389678	SIR #19	13245	589			SEC04-T18S-R12E
AMC 389679	SIR #20	13245	591			SEC04-T18S-R12E
AMC 389680	SIR #21	13245	593			SEC04-T18S-R12E
AMC 389681	SIR #22	13245	595			SEC04-T18S-R12E
AMC 389682	SIR #23	13245	597			SEC04-T18S-R12E
AMC 389683	SIR #24	13245	599			SEC04-T18S-R12E
AMC 389684	SIR #25	13245	601			SEC04-T18S-R12E
AMC 389685	SIR #26	13245	603			SEC04-T18S-R12E
AMC 389686	SIR #27	13245	605			SEC04-T18S-R12E
AMC 389687	SIR #28	13245	607			SEC04-T18S-R12E
AMC 389688	SIR #29	13245	609			SEC04-T18S-R12E
AMC 389694	SIR #35	13245	621			SEC01-T18S-R12E
AMC 389695	SIR #36	13245	623			SEC01-T18S-R12E
AMC 389696	SIR #37	13245	625			SEC04-T18S-R12E
AMC 389697	SIR #38	13245	627			SEC04-T18S-R12E
AMC 389698	SIR #39	13245	629			SEC04-T18S-R12E
AMC 389699	SIR #40	13245	631			SEC04-T18S-R12E
AMC 389700	SIR #41	13245	633			SEC04-T18S-R12E
AMC 389701	SIR #42	13245	635			SEC04-T18S-R12E
AMC 390053	BND #1	13258	219			SEC23-T18S-R12E
AMC 390054	BND #2	13258	221			SEC23-T18S-R12E
AMC 390055	BND #3	13258	223			SEC23-T18S-R12E
AMC 390056	BND #4	13258	225			SEC23-T18S-R12E
AMC 390057	BND #5	13258	227			SEC23-T18S-R12E
AMC 390058	BND #6	13258	229			SEC23-T18S-R12E

Date: 5/25/2011

Page 11

RECEIVED
PIMA STATE OFFICE
JUN 21 10:37 AM '11

RECEIVED
PIMA STATE OFFICE

Exhibit A

County: Pima

State: AZ

BLM Serial #	Claim Name	Original Recording		Amended Recording		Location
		Recording #	Page #	Recording #	Page #	
AMC 390059	BND #7	13258	231			SEC23-T18S-R12E
AMC 392440	CGO-1	13312	161			SEC05-T18S-R12E
AMC 392441	CGO-2	13312	163			SEC04-T18S-R12E
AMC 392442	CGO-3	13312	165			SEC04-T18S-R12E
AMC 392443	CGO-4	13312	167			SEC04-T18S-R12E
AMC 394407	ANT-1	13373	29			SEC03-T18S-R12E
AMC 394408	ANT-2	13373	31			SEC03-T18S-R12E
AMC 394409	ANT-3	13373	33			SEC10-T18S-R12E
AMC 394410	ANT-4	13373	35			SEC10-T18S-R12E
AMC 394411	ANT-5	13373	37			SEC10-T18S-R12E
AMC 395461	VIRGINIA-5	13442	6			SEC20-T18S-R12E
AMC 395462	JAKE #27R	13442	8			SEC12-T18S-R12E
AMC 395849	SIR #44	13477	139			SEC02-T18S-R12E
AMC 395850	SIR #45	13477	141			SEC02-T18S-R12E
AMC 395851	SIR #46	13477	143			SEC02-T18S-R12E
AMC 395852	SIR #47	13477	145			SEC02-T18S-R12E
AMC 395853	SIR #48	13477	147			SEC02-T18S-R12E
AMC 395854	SIR #49	13477	149			SEC02-T18S-R12E
AMC 395855	SIR #50	13477	151			SEC01-T18S-R12E
AMC 395856	SIR #51	13477	153			SEC01-T18S-R12E
AMC 395857	SIR #52	13477	155			SEC01-T18S-R12E
AMC 395858	SIR #53	13477	157			SEC01-T18S-R12E
AMC 395859	SIR #54	13477	159			SEC12-T18S-R12E
AMC 395860	SIR #55	13477	161			SEC12-T18S-R12E
AMC 395861	SIR #56	13477	163			SEC12-T18S-R12E
AMC 395862	SIR #57	13477	165			SEC12-T18S-R12E
AMC 395863	SIR #58	13477	167			SEC01-T18S-R12E
AMC 396113	TATE-1	13496	484			SEC04-T18S-R12E
AMC 396114	TATE-2	13496	486			SEC04-T18S-R12E
AMC 396115	TATE-3	13496	488			SEC04-T18S-R12E
AMC 396116	TATE-4	13496	490			SEC04-T18S-R12E
AMC 396508	CONHILL-1R	13543	290			SEC18-T18S-R12E
AMC 396509	MSP-1	13543	292			SEC35-T17S-R12E
AMC 396510	MSP-2	13543	294			SEC35-T17S-R12E
AMC 396511	MSP-3	13543	296			SEC35-T17S-R12E
AMC 396512	MSP-4	13543	298			SEC35-T17S-R12E
AMC 396513	MSP-5	13543	300			SEC35-T17S-R12E
AMC 396514	MSP-6	13543	302			SEC35-T17S-R12E

Date: 5/25/2011

Page 12

RECEIVED
 PIMA STATE OFFICE
 JUN 21 10:37 AM 2011
 PHOENIX, ARIZONA

Exhibit A

County: Pima

State: AZ

BLM Serial #	Claim Name	Original Recording		Amended Recording		Location
		Recording #	Page #	Recording #	Page #	
AMC 396515	MSP-7	13543	304			SEC35-T17S-R12E
AMC 396516	MSP-8	13543	306			SEC35-T17S-R12E
AMC 396517	MSP-9	13543	308			SEC35-T17S-R12E
AMC 396518	MSP-10	13543	310			SEC35-T17S-R12E
AMC 396519	MSP-11	13543	312			SEC35-T17S-R12E
AMC 396520	MSP-12	13543	314			SEC35-T17S-R12E
AMC 396521	MSP-13	13543	316			SEC35-T17S-R12E
AMC 396522	MSP-14	13543	318			SEC35-T17S-R12E
AMC 396523	MSP-15	13543	320			SEC35-T17S-R12E
AMC 396524	MSP-16	13543	322			SEC35-T17S-R12E
AMC 396525	MSP-17	13543	324			SEC35-T17S-R12E
AMC 396526	MSP-18	13543	326			SEC35-T17S-R12E
AMC 396527	MSP-19	13543	328			SEC35-T17S-R12E
AMC 396528	MSP-20	13543	330			SEC35-T17S-R12E
AMC 396529	MSP-21	13543	332			SEC35-T17S-R12E
AMC 396530	MSP-22	13543	334			SEC35-T17S-R12E
AMC 396531	MSP-23	13543	336			SEC26-T17S-R12E
AMC 396532	MSP-24	13543	338			SEC26-T17S-R12E
AMC 396533	MSP-25	13543	340			SEC26-T17S-R12E
AMC 396534	MSP-26	13543	342			SEC25-T17S-R12E
AMC 396535	MSP-27	13543	344			SEC25-T17S-R12E
AMC 396536	MSP-28	13543	346			SEC25-T17S-R12E
AMC 396537	MSP-29	13543	348			SEC25-T17S-R12E
AMC 396538	MSP-30	13543	350			SEC25-T17S-R12E
AMC 396539	MSP-31	13543	352			SEC25-T17S-R12E
AMC 396540	MSP-32	13543	354			SEC25-T17S-R12E
AMC 396541	MSP-33	13543	356			SEC25-T17S-R12E
AMC 396542	MSP-34	13543	358			SEC25-T17S-R12E
AMC 396543	MSP-35	13543	360			SEC25-T17S-R12E
AMC 396544	MSP-36	13543	362			SEC25-T17S-R12E
AMC 396545	MSP-37	13543	364			SEC25-T17S-R12E
AMC 396546	MSP-38	13543	366			SEC25-T17S-R12E
AMC 396547	MSP-39	13543	368			SEC25-T17S-R12E
AMC 396548	MSP-40	13543	370			SEC25-T17S-R12E
AMC 396549	MSP-41	13543	372			SEC25-T17S-R12E
AMC 396550	MSP-42	13543	374			SEC25-T17S-R12E
AMC 396551	MSP-43	13543	376			SEC25-T17S-R12E
AMC 396552	MSP-44	13543	378			SEC25-T17S-R12E

Date: 5/25/2011

Page 13

RECEIVED
 N. AZ STATE OFFICE
 JUN 21 10:38 AM '11
 PHOENIX, ARIZONA

Exhibit A

County: Pima

State: AZ

BLM Serial #	Claim Name	Original Recording		Amended Recording		Location
		Recording #	Page #	Recording #	Page #	
AMC 396553	MSP-45	13543	380			SEC25-T17S-R12E
AMC 396554	MSP-46	13543	382			SEC25-T17S-R12E
AMC 396555	MSP-47	13543	384			SEC25-T17S-R12E
AMC 396556	MSP-48	13543	386			SEC25-T17S-R12E
AMC 396557	MSP-49	13543	388			SEC25-T17S-R12E
AMC 396558	MSP-50	13543	390			SEC24-T17S-R12E
AMC 396559	MSP-51	13543	392			SEC24-T17S-R12E
AMC 396560	MSP-52	13543	394			SEC24-T17S-R12E
AMC 396561	MSP-53	13543	396			SEC24-T17S-R12E
AMC 396562	MSP-54	13543	398			SEC24-T17S-R12E
AMC 396563	MSP-55	13543	400			SEC24-T17S-R12E
AMC 396564	MSP-56	13543	402			SEC24-T17S-R12E
AMC 396565	MSP-57	13543	404			SEC24-T17S-R12E
AMC 396566	MSP-58	13543	406			SEC24-T17S-R12E
AMC 396567	MSP-59	13543	408			SEC24-T17S-R12E
AMC 396630	MSP-60	13553	298			SEC24-T17S-R12E
AMC 396631	MSP-61	13553	300			SEC24-T17S-R12E
AMC 396632	MSP-62	13553	302			SEC24-T17S-R12E
AMC 396633	MSP-63	13553	304			SEC24-T17S-R12E
AMC 396634	MSP-64	13553	306			SEC24-T17S-R12E
AMC 396635	MSP-65	13553	308			SEC24-T17S-R12E
AMC 396636	MSP-66	13553	310			SEC24-T17S-R12E
AMC 396637	MSP-67	13553	312			SEC24-T17S-R12E
AMC 396638	MSP-68	13553	314			SEC24-T17S-R12E
AMC 396639	MSP-69	13553	316			SEC19-T17S-R13E
AMC 396640	MSP-70	13553	318			SEC19-T17S-R13E
AMC 396641	MSP-71	13553	320			SEC19-T17S-R13E
AMC 396642	MSP-72	13553	322			SEC19-T17S-R13E
AMC 396643	MSP-73	13553	324			SEC19-T17S-R13E
AMC 396644	MSP-74	13553	326			SEC19-T17S-R13E
AMC 396645	MSP-75	13553	328			SEC19-T17S-R13E
AMC 396646	MSP-76	13553	330			SEC35-T17S-R12E
AMC 396647	MSP-77	13553	332			SEC35-T17S-R12E
AMC 396648	RSR-6	13553	334			SEC26-T17S-R12E
AMC 396649	RSR-8	13553	336			SEC26-T17S-R12E
AMC 396650	RSR-10	13553	338			SEC26-T17S-R12E
AMC 396651	RSR-12	13553	295			SEC26-T17S-R12E
AMC 396652	RSR-14	13553	340			SEC26-T17S-R12E

Date: 5/25/2011

Page 14

RECEIVED
PIMA STATE OFFICE
2011 JUN 21 10:38
PHOENIX, ARIZONA

Exhibit A

County: Pima

State: AZ

BLM Serial #	Claim Name	Original Recording		Amended Recording		Location
		Recording #	Page #	Recording #	Page #	
AMC 396653	RSR-16	13553	342			SEC26-T17S-R12E
AMC 396654	RSR-18	13553	344			SEC26-T17S-R12E
AMC 396655	RSR-20	13553	346			SEC26-T17S-R12E
AMC 396656	RSR-22	13553	348			SEC26-T17S-R12E
AMC 396657	RSR-23	13553	350			SEC34-T17S-R12E
AMC 396658	RSR-24	13553	352			SEC26-T17S-R12E
AMC 396659	RSR-25	13553	354			SEC34-T17S-R12E
AMC 396660	RSR-26	13553	356			SEC34-T17S-R12E
AMC 396661	RSR-27	13553	358			SEC26-T17S-R12E
AMC 396662	RSR-28	13553	360			SEC26-T17S-R12E
AMC 396663	RSR-29	13553	362			SEC26-T17S-R12E
AMC 396664	RSR-30	13553	364			SEC26-T17S-R12E
AMC 396665	RSR-31	13553	366			SEC26-T17S-R12E
AMC 396666	RSR-32	13553	368			SEC26-T17S-R12E
AMC 396667	RSR-33	13553	370			SEC26-T17S-R12E
AMC 396668	RSR-34	13553	372			SEC26-T17S-R12E
AMC 396669	RSR-35	13553	374			SEC26-T17S-R12E
AMC 396670	RSR-36	13553	376			SEC26-T17S-R12E
AMC 396671	RSR-37	13553	378			SEC26-T17S-R12E
AMC 396672	RSR-38	13553	380			SEC26-T17S-R12E
AMC 396673	RSR-39	13553	382			SEC26-T17S-R12E
AMC 396674	RSR-40	13553	384			SEC26-T17S-R12E
AMC 396675	RSR-41	13553	386			SEC26-T17S-R12E
AMC 396676	RSR-42	13553	388			SEC26-T17S-R12E
AMC 396677	RSR-43	13553	390			SEC26-T17S-R12E
AMC 396678	RSR-44	13553	392			SEC26-T17S-R12E
AMC 396679	RSR-45	13553	394			SEC26-T17S-R12E
AMC 397095	MSP-78	13605	939			SEC26-T17S-R12E
AMC 397096	MSP-79	13605	941			SEC26-T17S-R12E
AMC 397097	MSP-80	13605	943			SEC26-T17S-R12E
AMC 397098	MSP-81	13605	945			SEC26-T17S-R12E
AMC 397099	MSP-82	13605	947			SEC26-T17S-R12E
AMC 397100	MSP-83	13605	949			SEC26-T17S-R12E
AMC 397101	MSP-84	13605	951			SEC26-T17S-R12E
AMC 397102	MSP-85	13605	953			SEC25-T17S-R12E
AMC 397103	MSP-86	13605	955			SEC25-T17S-R12E
AMC 397104	MSP-87	13605	957			SEC25-T17S-R12E
AMC 397108	MSP-91	13605	965			SEC25-T17S-R12E

Date: 5/25/2011

RECEIVED
 PIMA STATE OFFICE
 JUN 21 10:38 AM
 PHOENIX, ARIZONA

Exhibit A

County: Pima

State: AZ

BLM Serial #	Claim Name	Original Recording		Amended Recording		Location
		Recording #	Page #	Recording #	Page #	
AMC 397109	MSP-92	13605	967			SEC25-T17S-R12E
AMC 397110	MSP-93	13605	969			SEC25-T17S-R12E
AMC 397111	MSP-94	13605	971			SEC25-T17S-R12E
AMC 397112	MSP-95	13605	973			SEC30-T17S-R13E
AMC 397113	MSP-96	13605	975			SEC30-T17S-R13E
AMC 397114	MSP-97	13605	977			SEC30-T17S-R13E
AMC 397115	MSP-98	13605	979			SEC30-T17S-R13E
AMC 397116	MSP-99	13605	981			SEC01-T18S-R12E
AMC 397117	MSP-100	13605	983			SEC01-T18S-R12E
AMC 397118	MSP-101	13605	985			SEC20-T17S-R13E
AMC 397119	MSP-102	13605	987			SEC20-T17S-R13E
AMC 397120	MSP-103	13605	989			SEC20-T17S-R13E
AMC 397121	MSP-104	13605	991			SEC20-T17S-R13E
AMC 397122	MSP-105	13605	993			SEC20-T17S-R13E
AMC 397123	MSP-106	13605	995			SEC20-T17S-R13E
AMC 397124	MSP-107	13605	997			SEC20-T17S-R13E
AMC 397125	MSP-108	13605	999			SEC20-T17S-R13E
AMC 397126	MSP-109	13605	1001			SEC20-T17S-R13E
AMC 397127	MSP-110	13605	1003			SEC20-T17S-R13E
AMC 397128	MSP-111	13605	1005			SEC20-T17S-R13E
AMC 397129	MSP-112	13605	1007			SEC20-T17S-R13E
AMC 397130	MSP-113	13605	1009			SEC20-T17S-R13E
AMC 397131	MSP-114	13605	1011			SEC20-T17S-R13E
AMC 397132	MSP-115	13605	1013			SEC20-T17S-R13E
AMC 397133	MSP-116	13605	1015			SEC20-T17S-R13E
AMC 397134	MSP-117	13605	1017			SEC20-T17S-R13E
AMC 397135	MSP-118	13605	1019			SEC20-T17S-R13E
AMC 397136	MSP-119	13605	1021			SEC20-T17S-R13E
AMC 397137	MSP-120	13605	1023			SEC20-T17S-R13E
AMC 397138	MSP-121	13605	1025			SEC20-T17S-R13E
AMC 397139	MSP-122	13605	1027			SEC20-T17S-R13E
AMC 397140	MSP-123	13605	1029			SEC20-T17S-R13E
AMC 397141	MSP-124	13605	1031			SEC20-T17S-R13E
AMC 397142	MSP-125	13605	1033			SEC20-T17S-R13E
AMC 397143	MSP-126	13605	1035			SEC20-T17S-R13E
AMC 397144	MSP-127	13605	1037			SEC20-T17S-R13E
AMC 397145	MSP-128	13605	1039			SEC21-T17S-R13E
AMC 397146	MSP-129	13605	1041			SEC20-T17S-R13E

Date: 5/25/2011

Page 16

RECEIVED
 PIMA STATE OFFICE
 2011 JUN 21 A 10:38
 TUCSON, ARIZONA

Exhibit A

County: Pima

State: AZ

<u>BLM Serial #</u>	<u>Claim Name</u>	<u>Original Recording</u>		<u>Amended Recording</u>		<u>Location</u>
		<u>Recording #</u>	<u>Page #</u>	<u>Recording #</u>	<u>Page #</u>	
AMC 397147	MSP-130	13605	1043			SEC21-T17S-R13E
AMC 397148	MSP-131	13605	1045			SEC20-T17S-R13E
AMC 397149	MSP-132	13605	1047			SEC21-T17S-R13E
AMC 397150	MSP-133	13605	1049			SEC21-T17S-R13E
AMC 397151	MSP-134	13605	1051			SEC21-T17S-R13E
AMC 397152	MSP-135	13605	1053			SEC21-T17S-R13E
AMC 397153	MSP-136	13605	1055			SEC21-T17S-R13E
AMC 397154	MSP-137	13605	1057			SEC21-T17S-R13E
AMC 397155	MSP-138	13605	1059			SEC21-T17S-R13E
AMC 399774	JHS-1	13763	3018			SEC30-T17S-R13E
AMC 399775	JHS-2	13763	3020			SEC30-T17S-R13E
AMC 399776	JHS-3	13763	3022			SEC30-T17S-R13E
AMC 399777	JHS-4	13763	3024			SEC30-T17S-R13E
AMC 399778	JHS-5	13763	3026			SEC30-T17S-R13E
AMC 399779	JHS-6	13763	3028			SEC30-T17S-R13E
AMC 399780	JHS-7	13763	3030			SEC30-T17S-R13E
AMC 399781	JHS-8	13763	3032			SEC30-T17S-R13E
AMC 399782	JHS-9	13763	3034			SEC30-T17S-R13E
AMC 399783	JHS-10	13763	3036			SEC30-T17S-R13E
AMC 399784	JHS-11	13763	3038			SEC30-T17S-R13E
AMC 399785	JHS-12	13763	3040			SEC30-T17S-R13E
AMC 399786	JHS-13	13763	3042			SEC25-T17S-R12E
AMC 399787	JHS-14	13763	3044			SEC01-T18S-R12E
AMC 399788	JHS-15	13763	3046			SEC01-T18S-R12E
AMC 399789	JHS-16	13763	3048			SEC01-T18S-R12E
AMC 399790	JHS-17	13763	3050			SEC12-T18S-R12E
AMC 399791	JHS-18	13763	3052			SEC12-T18S-R12E
AMC 399792	JHS-19	13763	3054			SEC27-T17S-R13E
AMC 399793	JHS-20	13763	3056			SEC27-T17S-R13E
AMC 399794	JHS-21	13763	3058			SEC27-T17S-R13E
AMC 399795	JHS-22	13763	3060			SEC34-T17S-R12E
AMC 399796	JHS-23	13763	3062			SEC34-T17S-R13E
AMC 399797	JHS-24	13763	3064			SEC34-T17S-R13E
AMC 399798	JHS-25	13763	3066			SEC34-T17S-R13E
AMC 399799	JHS-26	13763	3068			SEC34-T17S-R13E
AMC 399800	JHS-27	13763	3070			SEC25-T17S-R12E
AMC 401702	MSP 88	13871	1145			SEC25-T17S-R12E
AMC 401703	MSP 88	13871	1143			SEC25-T17S-R12E

Date: 5/25/2011

Page 17

2011 JUN 21 A 10:38
RECEIVED
TULAZ STATE OFFICE
PHOENIX, ARIZONA

Exhibit A

County: Pima

State: AZ

<u>BLM Serial #</u>	<u>Claim Name</u>	<u>Original Recording</u>		<u>Amended Recording</u>		<u>Location</u>
		<u>Recording #</u>	<u>Page #</u>	<u>Recording #</u>	<u>Page #</u>	
AMC 401704	MSP 90	13871	1141			SEC25-T17S-R12E
No. Of Claims	620					

RECEIVED
LM AZ STATE OFFICE
2011 JUN 21 A 10:38
PHOENIX, ARIZONA

United States Department of the Interior
 Bureau of Land Management

LANDS/RECREATION & PLANNING
 ONE N CENTRAL AVE
 PHOENIX, AZ 85004 -2203
 Phone: 602-417-9200

Receipt

No:

2366584

Transaction #: 2441323	ENTERED INTO COMPUTER
Date of Transaction: 06/21/2011	
CUSTOMER: JUN 23 2011 QB	
FREEPORT MCMORAN CORP 333 N CENTRAL AVE PHOENIX, AZ 85004 US	

LINE #	QTY	DESCRIPTION	REMARKS	UNIT PRICE	TOTAL
1	1.00	LOCATABLE MINERALS / MINING CLAIMS-NOT NEW-UNADJUD, ONE AUTH NO. ONLY / MINING CLAIM MONEY RECEIVED CASES: AMC14600/\$86800.00	MAINT 2012/620	- n/a -	86800.00
TOTAL:					\$86,800.00

PAYMENT INFORMATION					
1	AMOUNT:	86800.00	POSTMARKED:	N/A	
	TYPE:	CHECK	RECEIVED:	06/21/2011	
	CHECK NO:	720239			
	NAME:	FREEPORT MCMORAN CORP 333 N CENTRAL AVE PHOENIX AZ 85004 US			

REMARKS

This receipt was generated by the automated BLM Collections and Billing System and is a paper representation of a portion of the official electronic record contained therein.

Message:

620 ROWS RETRIEVED

CBS Export Results Report

Include Resolved Records

Record Status

Search Criteria

Error Records (E/M/I)

Enter export Date (mm/dd/yyyy) ALL

Responsible Area (Errors Only)

Accepted Records (A/W)

Serial Number match (optional)

User (U,X)

"On Hold" Records (H)

Receipt Nr (optional) 2366584

Programmer (P,X)

All Records (for s/n or receipt nr)

Export Nr (exclusive)

All (U,P,X)

Exported, No Results From CBS

LR2000 User (defaults to login) ALL

New (not yet exported)

Query

Reset

User Guide

	Resend?	Export Nr	A/D	Serial Nr	Multi	Code	\$ Amount	Remarks	Receipt Nr	LR2000 User	#Msg	Resolved?	OK	Stat1	Area	CBS Msg 1	Stat2	Area	Msg 2	CBS 392 ID	392 \$ Amt	Action Update Date	Resend	Resend Orig	Export Date
1		3074984	A	AMC14601		682	140.00	2012	2366584	PAULINEB	1			A		ACCPT				1640057	86800.00	6/23/2011 17:29			6/23/2011
2		3074985	A	AMC14602		682	140.00	2012	2366584	PAULINEB	1			A		ACCPT				1640057	86800.00	6/23/2011 17:29			6/23/2011
3		3074986	A	AMC14603		682	140.00	2012	2366584	PAULINEB	1			A		ACCPT				1640057	86800.00	6/23/2011 17:29			6/23/2011
4		3074987	A	AMC14604		682	140.00	2012	2366584	PAULINEB	1			A		ACCPT				1640057	86800.00	6/23/2011 17:29			6/23/2011
5		3074988	A	AMC14606		682	140.00	2012	2366584	PAULINEB	1			A		ACCPT				1640057	86800.00	6/23/2011 17:29			6/23/2011
6		3074989	A	AMC14607		682	140.00	2012	2366584	PAULINEB	1			A		ACCPT				1640057	86800.00	6/23/2011 17:29			6/23/2011
7		3074990	A	AMC14609		682	140.00	2012	2366584	PAULINEB	1			A		ACCPT				1640057	86800.00	6/23/2011 17:29			6/23/2011
8		3074991	A	AMC14610		682	140.00	2012	2366584	PAULINEB	1			A		ACCPT				1640057	86800.00	6/23/2011 17:29			6/23/2011
9		3074992	A	AMC14611		682	140.00	2012	2366584	PAULINEB	1			A		ACCPT				1640057	86800.00	6/23/2011 17:29			6/23/2011
10		3074993	A	AMC14612		682	140.00	2012	2366584	PAULINEB	1			A		ACCPT				1640057	86800.00	6/23/2011 17:29			6/23/2011
11		3074994	A	AMC14613		682	140.00	2012	2366584	PAULINEB	1			A		ACCPT				1640057	86800.00	6/23/2011 17:29			6/23/2011
12		3074995	A	AMC14614		682	140.00	2012	2366584	PAULINEB	1			A		ACCPT				1640057	86800.00	6/23/2011 17:29			6/23/2011
13		3074996	A	AMC14615		682	140.00	2012	2366584	PAULINEB	1			A		ACCPT				1640057	86800.00	6/23/2011 17:29			6/23/2011
14		3074997	A	AMC14616		682	140.00	2012	2366584	PAULINEB	1			A		ACCPT				1640057	86800.00	6/23/2011 17:29			6/23/2011
15		3074998	A	AMC14617		682	140.00	2012	2366584	PAULINEB	1			A		ACCPT				1640057	86800.00	6/23/2011 17:29			6/23/2011
16		3074999	A	AMC14618		682	140.00	2012	2366584	PAULINEB	1			A		ACCPT				1640057	86800.00	6/23/2011 17:29			6/23/2011
17		3075000	A	AMC14619		682	140.00	2012	2366584	PAULINEB	1			A		ACCPT				1640057	86800.00	6/23/2011 17:29			6/23/2011
18		3075001	A	AMC14620		682	140.00	2012	2366584	PAULINEB	1			A		ACCPT				1640057	86800.00	6/23/2011 17:29			6/23/20
19		3075002	A	AMC14621		682	140.00	2012	2366584	PAULINEB	1			A		ACCPT				1640057	86800.00	6/23/2011 17:29			6/23/2011
20		3075003	A	AMC14622		682	140.00	2012	2366584	PAULINEB	1			A		ACCPT				1640057	86800.00	6/23/2011 17:29			6/23/2011

Receipt 2186960

AMC 14598
AMC 19084
AMC 19271
AMC 267423
AMC 343969
AMC 354965
AMC 389660
AMC 390053
AMC 392440
AMC 394407
AMC 395460
AMC 395849
AMC 396113
AMC 396508
AMC 396630
AMC 397095
AMC 399774

July 29, 2010

After recording, return to:
Freeport-McMoRan Corporation
Attn: D. Stillwell
333 North Central Avenue
Phoenix, AZ 85004

Bureau of Land Management
Department of the Interior
One N. Central Avenue
Phoenix, AZ 85004

2010

**NOTICE OF INTENT TO HOLD MINING CLAIMS AND PAYMENT OF BLM
MAINTENANCE FEE**

Re: Payment of Annual Claim Maintenance Fee

Dear Sir or Madam:

This will serve as notice that Freeport-McMoRan Sierrita, Inc., formerly known as Phelps Dodge Sierrita, Inc., whose address for purposes of this filing is Land and Water Department, 333 North Central Ave., Phoenix, Arizona 85004, intends to hold the mining claims and/or mill sites described on Exhibit A attached hereto for the assessment year ending at 12 o'clock, noon, on September 1, 2011 by payment of the annual maintenance fee of \$140 per claim or site. Payment of such amount is made herewith for such assessment year for each of the claims and sites, the name, and BLM serial number with the book and page or index number of recording of the location notice in the official records of Pima County, Arizona, of which, is set forth on Exhibit A attached hereto and by this reference incorporated herein.

Donald A. Stillwell
Donald A. Stillwell for
Freeport-McMoRan Sierrita, Inc.

State of Arizona)
) ss.
County of Maricopa)

PHOENIX, ARIZONA

2010 AUG - 9 P 3: 09

RECEIVED
BLM AZ STATE OFFICE

NO. OF CLAIMS
AMOUNT
RECEIPT NO.
217
086798*
0767842

The foregoing instrument was acknowledged before me on July 29, 2010, by Donald A. Stillwell, on behalf of Freeport-McMoRan Sierrita, Inc.

(Seal)



STEPHANIE D. TURTON
Notary Public - Arizona
Maricopa County
Expires 11/18/2011

Stephanie D. Turton
Notary Public
My commission expires: 11/18/2011

Total # 617
201

Exhibit A

County: Pima

State: AZ

BLM Serial #	Claim Name	Original Recording		Amended Recording		Location
		Recording #	Page #	Recording #	Page #	
AMC 014600	ANTICIPATION #11	818	547	1306	302	SEC09-T18S-R12E
AMC 014601	ANTICIPATION NO. 13	836	415			SEC15-T18S-R12E
AMC 014602	ANTICIPATION NO. 14	836	416			SEC15-T18S-R12E
AMC 014603	ANTICIPATION # 18	836	420	1306	303	SEC10-T18S-R12E
AMC 014604	ANTICIPATION #19	836	421	1306	304	SEC10-T18S-R12E
AMC 014606	ANTICIPATION #22	915	300			SEC15-T18S-R12E
AMC 014607	ANTICIPATION #23	915	301			SEC15-T18S-R12E
AMC 014609	ANTICIPATION #25	923	598			SEC15-T18S-R12E
AMC 014610	BLACK JACK #1	77	289	2270	231	SEC07-T18S-R12E
AMC 014611	BLACK JACK #2	77	288	2280	467	SEC07-T18S-R12E
AMC 014612	BLACK JACK #3	77	287	2280	468	SEC07-T18S-R12E
AMC 014613	BLACK JACK #4	77	286	2280	469	SEC07-T18S-R12E
AMC 014614	BLACK JACK EXT. NO. 1	380	37	2280	489	SEC07-T18S-R12E
AMC 014615	BLACK JACK EXT. NO. 2	380	38	2280	490	SEC06-T18S-R12E
AMC 014616	BLUE BELL 1	808	587	2838	180	SEC10-T18S-R12E
AMC 014617	BLUE BELL 2	808	588	2838	181	SEC03-T18S-R12E
AMC 014618	BLUE BELL 3	808	589	2838	182	SEC03-T18S-R12E
AMC 014619	BLUE BELL 4	808	590	2838	183	SEC04-T18S-R12E
AMC 014620	BLUE BELL 5	808	591	2838	184	SEC04-T18S-R12E
AMC 014621	BLUE BELL 6	808	592	2838	185	SEC04-T18S-R12E
AMC 014622	BLUE BELL 7	808	593	2838	186	SEC04-T18S-R12E
AMC 014623	BLUE BELL 8	808	594	2838	187	SEC04-T18S-R12E
AMC 014624	BLUE BELL 9	808	595	2838	188	SEC04-T18S-R12E
AMC 014625	BLUE BELL 10	808	596	2838	189	SEC03-T18S-R12E
AMC 014626	BLUE BELL 11	808	597	2838	190	SEC03-T18S-R12E
AMC 014627	BLUE BELL 12	808	598	2838	191	SEC03-T18S-R12E
AMC 014628	BLUE BELL 13	808	599	2838	192	SEC04-T18S-R12E
AMC 014629	BLUE BELL #14	808	600	2838	193	SEC04-T18S-R12E
AMC 014630	BLUE BELL 15	809	1	2838	194	SEC04-T18S-R12E
AMC 014631	BLUE BELL 16	809	2	2838	195	SEC04-T18S-R12E
AMC 014632	BLUE BELL 17	809	3	2838	196	SEC04-T18S-R12E
AMC 014633	BLUE BELL 18	809	4	2838	197	SEC04-T18S-R12E
AMC 014634	BLUE BELL 19	809	5	2838	198	SEC04-T18S-R12E
AMC 014635	BLUE BELL 20	809	6	2838	199	SEC04-T18S-R12E
AMC 014636	BLUE BELL 21	809	7	2838	200	SEC04-T18S-R12E
AMC 014637	BLUE BELL 22	809	8	2838	201	SEC03-T18S-R12E
AMC 014638	BOUNDARY #7	1340	322			SEC22-T18S-R12E

Date: 7/26/2010

PHOENIX, ARIZONA

Page 1

2010 AUG -9 P 3:12

RECEIVED
BLM AZ STATE OFFICE

Exhibit A

County: Pima

State: AZ

BLM Serial #	Claim Name	Original Recording		Amended Recording		Location
		Recording #	Page #	Recording #	Page #	
AMC 014639	BOUNDARY #8	1340	323			SEC22-T18S-R12E
AMC 014640	BOUNDARY #9	1340	324			SEC22-T18S-R12E
AMC 014641	BOUNDARY #10	1340	325			SEC22-T18S-R12E
AMC 014642	BOUNDARY #11	1340	326			SEC22-T18S-R12E
AMC 014643	BOUNDARY #12	1340	327			SEC22-T18S-R12E
AMC 014644	BOUNDARY #13	1340	328			SEC22-T18S-R12E
AMC 014645	BOUNDARY #14	1340	329			SEC22-T18S-R12E
AMC 014646	BOUNDARY #15	1340	330			SEC22-T18S-R12E
AMC 014647	BOUNDARY #16	1340	331			SEC22-T18S-R12E
AMC 014648	BOUNDARY #17	1340	332			SEC22-T18S-R12E
AMC 014649	BOUNDARY #18	1340	333			SEC22-T18S-R12E
AMC 014650	BOUNDARY #19	1340	334			SEC22-T18S-R12E
AMC 014651	BOUNDARY #20	1340	335			SEC22-T18S-R12E
AMC 014652	BOUNDARY #21	1340	336			SEC22-T18S-R12E
AMC 014653	BOUNDARY #22	1340	337			SEC22-T18S-R12E
AMC 014654	BOUNDARY #23 FRACTION	1340	338			SEC22-T18S-R12E
AMC 014655 0	BOUNDARY #24 FRACTION	1340	339			SEC22-T18S-R12E
AMC 014657 x	COPPER EMPIRE #2	638	148	1306	307	SEC09-T18S-R12E
AMC 014658	COPPER EMPIRE #3	817	51	1306	308	SEC09-T18S-R12E
AMC 014659	COPPER EMPIRE #4	817	52	1306	309	SEC09-T18S-R12E
AMC 014660	COPPER EMPIRE #5	817	53	1306	310	SEC09-T18S-R12E
AMC 014661	COPPER EMPIRE #6	817	54	1306	311	SEC09-T18S-R12E
AMC 014662	COPPER EMPIRE #7	817	55	2838	178	SEC09-T18S-R12E
AMC 014663	COPPER EMPIRE #8	817	56	1306	313	SEC09-T18S-R12E
AMC 014664	COPPER EMPIRE #9	817	57	2838	179	SEC04-T18S-R12E
AMC 014665	COPPER EMPIRE #10	817	58	1306	315	SEC10-T18S-R12E
AMC 014666	COPPER GIANT #1	638	139	2731	371	SEC05-T18S-R12E
AMC 014667	COPPER GIANT #2	638	140	2731	372	SEC04-T18S-R12E
AMC 014668	COPPER GIANT #3	638	141	2731	373	SEC05-T18S-R12E
AMC 014669	COPPER GIANT #4	638	142	2731	374	SEC05-T18S-R12E
AMC 014670	COPPER GIANT #5	638	143	2731	375	SEC05-T18S-R12E
AMC 014671	COPPER GIANT #6	638	144	2731	376	SEC05-T18S-R12E
AMC 014672	COPPER GIANT #7	638	145	2731	377	SEC05-T18S-R12E
AMC 014673	COPPER GIANT #8	638	146	2731	378	SEC05-T18S-R12E
AMC 014674	COPPER JOHN EXTENSION #19	580	199	1038	524	SEC20-T18S-R12E
AMC 014675	COPPER JOHN EXTENSION #21	580	201	1038	526	SEC16-T18S-R12E

Date: 7/26/2010

Page 2

PHOENIX, ARIZONA

2010 AUG - 9 P 3:12

RECEIVED
BLM AZ STATE OFFICE

Exhibit A

County: Pima

State: AZ

BLM Serial #	Claim Name	Original Recording		Amended Recording		Location
		Recording #	Page #	Recording #	Page #	
AMC 014676	COPPER JOHN EXTENSION #23	580	203	1038	527	SEC20-T18S-R12E
AMC 014677	COPPER JOHN EXTENSION #24	580	204	1063	584	SEC21-T18S-R12E
AMC 014678	COPPER JOHN EXTENSION #25	580	205	1038	528	SEC21-T18S-R12E
AMC 014679	COPPER JOHN EXTENSION #26	580	206	1049	250	SEC17-T18S-R12E
AMC 014680	COPPER JOHN EXTENSION #27	580	207	1063	585	SEC20-T18S-R12E
AMC 014681	COPPER JOHN EXTENSION #28	580	208	1063	586	SEC20-T18S-R12E
AMC 014682	COPPER JOHN EXTENSION #29	580	209	1063	587	SEC20-T18S-R12E
AMC 014683	COPPER JOHN EXTENSION #30	580	210	1063	588	SEC20-T18S-R12E
AMC 014684	COPPER JOHN EXTENSION #31	580	211	1079	541	SEC20-T18S-R12E
AMC 014685	COPPER JOHN EXTENSION #35	580	215	1049	251	SEC17-T18S-R12E
AMC 014686	COPPER JOHN EXTENSION #42	784	59	2740	104	SEC09-T18S-R12E
AMC 014687	COPPER JOHN EXTENSION #43	784	60	2740	105	SEC09-T18S-R12E
AMC 014688	DEC NO. 1	2241	152			SEC07-T18S-R12E
AMC 014689	DEC NO. 2	2241	153			SEC07-T18S-R12E
AMC 014690	ESCONDIDO #1	76	623	1742	78	SEC18-T18S-R12E
AMC 014691	FRIJOLE	76	547	2965	149	SEC17-T18S-R12E
AMC 014692	HOPE #1	1469	28			SEC07-T18S-R12E
AMC 014693	HOPE #2	1469	27			SEC18-T18S-R12E
AMC 014694	JULY NO 1	2331	293			SEC18-T18S-R12E
AMC 014695	JULY NO 2	2331	292			SEC18-T18S-R12E
AMC 014697	LUCKY BOY #1	76	547	1742	76	SEC18-T18S-R12E
AMC 014698	MAY 1	1756	197	2838	177	SEC09-T18S-R12E
AMC 014699	MAY BIRD #2	890	286	2485	333	SEC12-T18S-R11E
AMC 014700	MAY BIRD #3	890	287	2485	334	SEC12-T18S-R11E
AMC 014701	MAY BIRD #4	890	288	2485	335	SEC12-T18S-R11E
AMC 014702	MAY BIRD #5	890	289	2485	336	SEC12-T18S-R11E
AMC 014703	MAY BIRD #6	890	290	2485	337	SEC12-T18S-R11E
AMC 014704	MAY BIRD #7	890	291	2485	338	SEC12-T18S-R11E
AMC 014705	MAY BIRD #9	977	133	2485	339	SEC12-T18S-R11E
AMC 014706	MAY BIRD #10	977	134	2485	340	SEC12-T18S-R11E
AMC 014707	MAY BIRD #11	977	135	2485	341	SEC11-T18S-R11E
AMC 014708	MAY BIRD #16	977	140	2485	342	SEC12-T18S-R11E

Date: 7/26/2010

Page 3

RECEIVED
 BLM AZ STATE OFFICE
 2010 AUG -9 P 3:12
 PHOENIX, ARIZONA

32

Exhibit A

County: Pima

State: AZ

BLM Serial #	Claim Name	Original Recording		Amended Recording		Location
		Recording #	Page #	Recording #	Page #	
AMC 014709	MAY BIRD #17	977	141	2485	343	SEC12-T18S-R11E
AMC 014710	MAY BIRD #18	977	142	2485	344	SEC12-T18S-R11E
AMC 014711	MAY BIRD #19	977	143	2485	345	SEC12-T18S-R11E
AMC 014712	MAY BIRD #21	977	145	2485	346	SEC07-T18S-R12E
AMC 014713	MAY BIRD #36	1484	547	2485	347	SEC13-T18S-R11E
AMC 014714	MAY BIRD #37	1484	548	2485	348	SEC07-T18S-R12E
AMC 014715	MAY BIRD #38	1484	549	2485	349	SEC13-T18S-R11E
AMC 014716	MAY BIRD #39	1484	550	2485	350	SEC18-T18S-R12E
AMC 014717	MAY BIRD #40	1484	551	2485	351	SEC13-T18S-R11E
AMC 014718	MAY BIRD #41	1484	552	2485	352	SEC18-T18S-R12E
AMC 014719	MAY BIRD #42	1484	553	2485	353	SEC18-T18S-R12E
AMC 014720	MAY BIRD #43	1484	554	2485	354	SEC18-T18S-R12E
AMC 014721	MAY BIRD #44	1484	555	2485	355	SEC18-T18S-R12E
AMC 014722	MAY BIRD #51	1484	562	2485	356	SEC07-T18S-R12E
AMC 014723	MAY BIRD #52	1484	563	2485	357	SEC12-T18S-R11E
AMC 014724	MAY BIRD #58	1484	569	2485	358	SEC06-T18S-R12E
AMC 014725	MAY BIRD #59	1484	570	2485	359	SEC06-T18S-R12E
AMC 014726	MAY BIRD #60	1484	571	2485	360	SEC06-T18S-R12E
AMC 014727	MAY BIRD #62	1484	573	2485	361	SEC06-T18S-R12E
AMC 014728	MONZONITE NO. 1	1602	116			SEC04-T18S-R12E
AMC 014729	NEW YEARS EVE EXT. #12	638	131	2731	379	SEC09-T18S-R12E
AMC 014730	NEW YEARS EVE EXT. #13	638	132	2731	380	SEC09-T18S-R12E
AMC 014731	NEW YEARS EVE EXT. #14	641	66	2731	381	SEC09-T18S-R12E
AMC 014732	NEW YEARS EVE EXT. #15	638	133	2731	382	SEC09-T18S-R12E
AMC 014733	NEW YEARS EVE EXT. #16	638	138	2747	206	SEC08-T18S-R12E
AMC 014734	NEW YEARS EVE EXT. #17	638	129	2731	384	SEC08-T18S-R12E
AMC 014735	NEW YEARS EVE EXT. #18	638	135	2731	385	SEC08-T18S-R12E
AMC 014736	NEW YEARS EVE EXT. #19	638	130	2731	386	SEC09-T18S-R12E
AMC 014737	NEW YEARS EVE EXT. #20	638	134	2731	387	SEC08-T18S-R12E
AMC 014738	NEW YEARS EVE EXT. #21	638	137	2731	388	SEC04-T18S-R12E
AMC 014739	NEW YEARS EVE EXT. #22	638	136	2747	205	SEC08-T18S-R12E
AMC 014740	OAKIE #1	821	79	1079	538	SEC20-T18S-R11E

Date: 7/26/2010

PHOENIX, ARIZONA

2010 AUG -9 P 3:12

RECEIVED
BLM AZ STATE OFFICE

Exhibit A

County: Pima

State: AZ

BLM Serial #	Claim Name	Original Recording		Amended Recording		Location
		Recording #	Page #	Recording #	Page #	
AMC 014741	OAKIE #6	821	84	1079	539	SEC20-T18S-R12E
AMC 014742	OAKIE #9	821	87	1079	540	SEC20-T18S-R12E
AMC 014743	OAKIE NO. 21	2302	199			SEC20-T18S-R12E
AMC 014744	OAKIE NO. 22	2302	200			SEC20-T18S-R12E
AMC 014745	OAKIE NO. 23	2302	201			SEC20-T18S-R12E
AMC 014746	OAKIE NO. 24	2302	202			SEC20-T18S-R12E
AMC 014747	OAKIE NO. 25	2302	203			SEC20-T18S-R12E
AMC 014748	OAKIE NO. 26	2302	204			SEC20-T18S-R12E
AMC 014749	OAKIE NO. 27	2302	205			SEC20-T18S-R12E
AMC 014750	OCTOBER NO. 2	2469	245			SEC12-T18S-R12E
AMC 014751	PANA BLANCA EXT. NO. 1	784	62	2379	301	SEC06-T18S-R12E
AMC 014752	PANA BLANCA EXT. NO. 2	784	63	2379	302	SEC07-T18S-R12E
AMC 014753	PANA BLANCA EXT. NO. 3	784	64	2379	303	SEC06-T18S-R12E
AMC 014754	PANA BLANCA EXT. NO. 4	784	65	2379	304	SEC06-T18S-R12E
AMC 014755	PANA BLANCA EXT. NO. 5	784	66	2556	374	SEC07-T18S-R12E
AMC 014756	PANA BLANCA EXTENTION #6	784	68	2379	306	SEC07-T18S-R12E
AMC 014757	PANA BLANCA EXTENTION #7	784	67	2556	375	SEC07-T18S-R12E
AMC 014758	PANA BLANCA EXT. NO. 8	784	69	2379	308	SEC12-T18S-R11E
AMC 014759	P. B. NO. 2	2314	299	2444	238	SEC07-T18S-R12E
AMC 014760	P. B. NO. 5	2330	287	2384	183	SEC06-T18S-R12E
AMC 014761	P. B. NO. 8	2380	290			SEC08-T18S-R12E
AMC 014762	PENA BLANCA #5	681	235	2379	294	SEC05-T18S-R12E
AMC 014763	PLADA #1	2731	365			SEC08-T18S-R12E
AMC 014764	PLADA #2	2731	366			SEC09-T18S-R12E
AMC 014765	PLADA #3	2731	367	2747	207	SEC08-T18S-R12E
AMC 014766	PLADA #4	2731	368			SEC09-T18S-R12E
AMC 014767	PLADA #5	2731	369			SEC09-T18S-R12E
AMC 014768	PLADA #6	2731	370	2769	82	SEC09-T18S-R12E
AMC 014769	QUARTZ HILL #3	1648	596	2485	362	SEC18-T18S-R12E
AMC 014770	RED HILL EXTENSION #1	512	411	1072	586	SEC20-T18S-R12E
AMC 014771	RED HILL EXTENSION #2	512	412	1003	382	SEC20-T18S-R12E
AMC 014772	RED HILL EXTENSION #3	512	413	1049	254	SEC20-T18S-R12E

Date: 7/26/2010

Page 5

RECEIVED
BLMAZ STATE OFFICE
2010 AUG -9 P 3:12
PHOENIX, ARIZONA

Exhibit A

County: Pima

State: AZ

<u>BLM Serial #</u>	<u>Claim Name</u>	<u>Original Recording</u>		<u>Amended Recording</u>		<u>Location</u>
		<u>Recording #</u>	<u>Page #</u>	<u>Recording #</u>	<u>Page #</u>	
AMC 014773	RED HILL EXTENSION #6	646	241	1063	575	SEC17-T18S-R12E
AMC 014774	RED HILL EXTENSION #7	646	242	1072	587	SEC20-T18S-R12E
AMC 014775	RED HILL EXTENSION #10	646	244	1072	588	SEC20-T18S-R12E
AMC 014776	RED HILL EXTENSION #11	646	245	1063	572	SEC20-T18S-R12E
AMC 014777	RED HILL EXTENSION #12	646	246	1063	573	SEC20-T18S-R12E
AMC 014778	RED HILL EXTENSION #13	646	247	1049	256	SEC17-T18S-R12E
AMC 014779 X	RED HILL EXTENSION #17	821	78	1049	257	SEC17-T18S-R12E
AMC 014781 D	RESERVE NO. 7	822	486			SEC10-T18S-R12E
AMC 014782	RESERVE NO. 8	822	487			SEC10-T18S-R12E
AMC 014783	RESERVE NO. 9	822	488			SEC10-T18S-R12E
AMC 014784	RESERVE NO. 10	822	489			SEC10-T18S-R12E
AMC 014785	RESERVE NO. 11	822	490			SEC10-T18S-R12E
AMC 014786	RESERVE NO. 12	822	491			SEC10-T18S-R12E
AMC 014787	RESERVE NO. 13	822	492			SEC15-T18S-R12E
AMC 014788	RESERVE NO. 14	822	493			SEC10-T18S-R12E
AMC 014789	RESERVE #15	822	494	1154	188	SEC15-T18S-R12E
AMC 014790	RESERVE #16	923	581			SEC15-T18S-R12E
AMC 014791	RESERVE #17	923	592			SEC15-T18S-R12E
AMC 014792	RESERVE #18	923	593			SEC15-T18S-R12E
AMC 014793	RESERVE #19	923	594	1154	189	SEC15-T18S-R12E
AMC 014794	RESERVE #20	923	595			SEC15-T18S-R12E
AMC 014795	RESERVE #21	923	596			SEC15-T18S-R12E
AMC 014796	RESERVE #22	932	353			SEC15-T18S-R12E
AMC 014797	RESERVE #23	923	582			SEC15-T18S-R12E
AMC 014798	RESERVE #24	923	583			SEC15-T18S-R12E
AMC 014799	RESERVE #25	923	584			SEC15-T18S-R12E
AMC 014800	RESERVE #26	923	585			SEC15-T18S-R12E
AMC 014801	RESERVE #27	923	586			SEC15-T18S-R12E
AMC 014802	RESERVE #28	923	587			SEC15-T18S-R12E
AMC 014803	RESERVE #29	935	566			SEC15-T18S-R12E
AMC 014804	RESERVE #30	923	588			SEC15-T18S-R12E
AMC 014805	RESERVE #31	923	589			SEC15-T18S-R12E
AMC 014806	RESERVE #32	923	590			SEC15-T18S-R12E
AMC 014807	RESERVE #33	923	591			SEC15-T18S-R12E

Date: 7/26/2010

Page 6

RECEIVED
BLM AZ STATE OFFICE
2010 AUG - 9 P 3:11
PHOENIX, ARIZONA

Exhibit A

County: Pima

State: AZ

BLM Serial #	Claim Name	Original Recording		Amended Recording		Location
		Recording #	Page #	Recording #	Page #	
AMC 014808	RESERVE #34	935	565			SEC15-T18S-R12E
AMC 014809	RESERVE NO. 36 FRACTION	2302	215			SEC15-T18S-R12E
AMC 014810	RESERVE NO. 37 FRACTION	2302	216			SEC15-T18S-R12E
AMC 014811	RESERVE NO. 38 FRACTION	2302	217			SEC15-T18S-R12E
AMC 014812	RESERVE NO. 39 FRACTION	2302	218			SEC15-T18S-R12E
AMC 014813	SEPT. NO 4	2331	291			SEC06-T18S-R12E
AMC 014814	SEPT. NO 5	2331	290			SEC12-T18S-R11E
AMC 014815	SEPT. NO 6	2331	289			SEC12-T18S-R11E
AMC 014816	TINAJA #3	836	404	1063	578	SEC15-T18S-R12E
AMC 014817	TINAJA #4	836	405	1063	579	SEC21-T18S-R12E
AMC 014818	TINAJA #5	836	406	1063	580	SEC21-T18S-R12E
AMC 014821	TINAJA #9	836	410	1063	581	SEC21-T18S-R12E
AMC 014822	TINAJA #10	836	411	1063	582	SEC21-T18S-R12E
AMC 014823	TINAJA #11	836	412	1072	589	SEC21-T18S-R12E
AMC 014824	TINAJA #12	836	413	1063	583	SEC21-T18S-R12E
AMC 014825	TINAJA NO. 14	883	17			SEC21-T18S-R12E
AMC 014826	TINAJA #16	915	298	1089	153	SEC15-T18S-R12E
AMC 014827	TINAJA NO. 19	2302	207			SEC21-T18S-R12E
AMC 014828	TINAJA NO. 20	2302	208			SEC21-T18S-R12E
AMC 014829	TINAJA NO. 21	2302	209			SEC21-T18S-R12E
AMC 014830	TINAJA NO. 22	2302	210			SEC21-T18S-R12E
AMC 014831	TINAJA NO. 23	2302	211			SEC21-T18S-R12E
AMC 014832	TINAJA NO. 24	2302	212			SEC22-T18S-R12E
AMC 014833	TINAJA NO. 25	2302	213			SEC21-T18S-R12E
AMC 014834	TINAJA NO. 26	2302	214			SEC22-T18S-R12E
AMC 014835	VIRGINIA #1	1734	53	1746	522	SEC17-T18S-R12E
AMC 014836	VIRGINIA #2	1734	54	1746	523	SEC17-T18S-R12E
AMC 014837	VIRGINIA #3	1734	55	1746	524	SEC17-T18S-R12E
AMC 014838	VIRGINIA #4	1734	56	1748	571	SEC17-T18S-R12E
AMC 19084	Rich 1	3934	532			SEC34-T17S-R13E
AMC 19086	Rich 3	3934	534			SEC34-T17S-R13E
AMC 19088	Rich 5	3934	536			SEC34-T17S-R13E
AMC 19090	Rich 7	3934	538			SEC34-T17S-R13E
AMC 19092	Rich 9	3934	540			SEC27-T17S-R13E
AMC 19094	Rich 11	3934	542			SEC27-T17S-R13E
AMC 19096	Rich 13	2233	16			SEC27-T17S-R13E

Date: 7/26/2010

Page 7

RECEIVED
 BLM AZ STATE OFFICE
 2010 AUG -9 P 3:11
 PHOENIX, ARIZONA

Exhibit A

County: Pima

State: AZ

BLM Serial #	Claim Name	Original Recording		Amended Recording		Location
		Recording #	Page #	Recording #	Page #	
AMC 19098	Rich 15	2233	18			SEC27-T17S-R13E
AMC 19100	Rich 17	2233	20			SEC27-T17S-R13E
AMC 19102	Rich 19	3934	544			SEC27-T17S-R13E
AMC 19104	Rich 21	3934	546			SEC27-T17S-R13E
AMC 19106	Rich 23	3934	548			SEC27-T17S-R13E
AMC 19108	Rich 25	3934	550			SEC27-T17S-R13E
AMC 19110	Rich 27	3934	552			SEC34-T17S-R13E
AMC 19111	Rich 28	3934	553			SEC34-T17S-R13E
AMC 19112	Rich 29	3934	554			SEC34-T17S-R13E
AMC 19114	Rich 31	3934	556			SEC34-T17S-R13E
AMC 19115	Rich 32	3934	557			SEC34-T17S-R13E
AMC 19278	Eric 10	2220	175			SEC34-T17S-R13E
AMC 19280	Eric 12	2220	177			SEC34-T17S-R13E
AMC 19282	Eric 14	2220	179			SEC34-T17S-R13E
AMC 19284	Eric 16	2220	181			SEC34-T17S-R13E
AMC 19286	Eric 18	3934	527			SEC34-T17S-R13E
AMC 19292	Eric 24	2220	189			SEC34-T17S-R13E
AMC 19294	Eric 26	2220	191			SEC34-T17S-R13E
AMC 19296	Eric 28	2220	193			SEC34-T17S-R13E
AMC 19298	Eric 30	2220	195			SEC34-T17S-R13E
AMC 19300	Eric 32	2220	197			SEC27-T17S-R13E
AMC 19302	Eric 34	2220	199			SEC27-T17S-R13E
AMC 19304	Eric 36	2220	201			SEC27-T17S-R13E
AMC 19306	Eric 38	2220	203			SEC27-T17S-R13E
AMC 19308	Eric 40	2220	205			SEC27-T17S-R13E
AMC 19310	Eric 42	2220	207			SEC27-T17S-R13E
AMC 19314	Eric 46	2238	305			SEC27-T17S-R13E
AMC 19316	Eric 48	2238	303			SEC27-T17S-R13E
AMC 19318	Eric 50	2238	301			SEC27-T17S-R13E
AMC 267423	ANTICIPATION # 9	8011	2117			SEC10-T18S-R12E
AMC 267424	ANTICIPATION #10	8011	2120			SEC10-T18S-R12E
AMC 267425	ANTICIPATION #20	8011	2123			SEC10-T18S-R12E
AMC 267426	ANTICIPATION #24	8011	2125			SEC15-T18S-R12E
AMC 267427	TINAJA NO. 6	8011	2135			SEC22-T18S-R12E
AMC 267428	TINAJA NO. 7	8011	2133			SEC21-T18S-R12E
AMC 267429	COPPER EMPIRE #1	8011	2127			SEC09-T18S-R12E
AMC 267430	JULY NO. 5	8011	2129			SEC10-T18S-R12E
AMC 267431	RESERVE #3	8011	2131			SEC10-T18S-R12E

Date: 7/26/2010

Page 8

PHOENIX, ARIZONA
2010 AUG -9 P 3:11
RECEIVED
BLM AZ STATE OFFICE

Exhibit A

County: Pima

State: AZ

BLM Serial #	Claim Name	Original Recording		Amended Recording		Location
		Recording #	Page #	Recording #	Page #	
AMC 343969	OXIDE 1	10401	205			SEC06-T18S-R12E
AMC 343970	OXIDE 2	10401	207			SEC06-T18S-R12E
AMC 343971	OXIDE 3	10401	209			SEC06-T18S-R12E
AMC 343972	OXIDE 4	10401	211			SEC06-T18S-R12E
AMC 343973	OXIDE 5	10401	213			SEC05-T18S-R12E
AMC 343974	OXIDE 6	10401	215			SEC05-T18S-R12E
AMC 343975	OXIDE 7	10401	217			SEC05-T18S-R12E
AMC 343976	OXIDE 8	10401	219			SEC05-T18S-R12E
AMC 343977	OXIDE 9	10401	221			SEC05-T18S-R12E
AMC 343978	OXIDE 10	10401	223			SEC05-T18S-R12E
AMC 343979	OXIDE 11	10401	225			SEC05-T18S-R12E
AMC 343980	OXIDE 12	10401	227			SEC05-T18S-R12E
AMC 343981	OXIDE 13	10401	229			SEC05-T18S-R12E
AMC 343982	OXIDE 14	10401	231			SEC05-T18S-R12E
AMC 343983	OXIDE 15	10401	233			SEC05-T18S-R12E
AMC 343984	OXIDE 16	10401	235			SEC05-T18S-R12E
AMC 343985	OXIDE 17	10401	237			SEC05-T18S-R12E
AMC 343986	OXIDE 18	10401	239			SEC05-T18S-R12E
AMC 343987	OXIDE 19	10401	241			SEC05-T18S-R12E
AMC 343988	OXIDE 20	10401	243			SEC05-T18S-R12E
AMC 343989	OXIDE 21	10401	245			SEC05-T18S-R12E
AMC 343990	OXIDE 22	10401	247			SEC05-T18S-R12E
AMC 343991	OXIDE 23	10401	249			SEC05-T18S-R12E
AMC 343992	OXIDE 24	10401	251			SEC05-T18S-R12E
AMC 343993	OXIDE 25	10401	253			SEC06-T18S-R12E
AMC 343994	OXIDE 26	10401	255			SEC06-T18S-R12E
AMC 343995	OXIDE 27	10401	257			SEC05-T18S-R12E
AMC 343996	OXIDE 28	10401	259			SEC05-T18S-R12E
AMC 343997	OXIDE 29	10401	261			SEC05-T18S-R12E
AMC 343998	OXIDE 30	10401	263			SEC05-T18S-R12E
AMC 343999	OXIDE 31	10401	265			SEC05-T18S-R12E
AMC 344000	OXIDE 32	10401	267			SEC05-T18S-R12E
AMC 344001	OXIDE 33	10401	269			SEC05-T18S-R12E
AMC 344002	OXIDE 34	10401	271			SEC05-T18S-R12E
AMC 344003	OXIDE 35	10401	273			SEC05-T18S-R12E
AMC 344004	OXIDE 36	10401	275			SEC05-T18S-R12E
AMC 354965	JAKE #1	11455	2469			SEC11-T18S-R12E
AMC 354966	JAKE #2	11455	2471			SEC11-T18S-R12E

Date: 7/26/2010

Page 9

RECEIVED
 BLM AZ STATE OFFICE
 2010 AUG -9 P 3:11
 PHOENIX, ARIZONA

Exhibit A

County: Pima

State: AZ

BLM Serial #	Claim Name	Original Recording		Amended Recording		Location
		Recording #	Page #	Recording #	Page #	
AMC 354967	JAKE #3	11455	2473			SEC11-T18S-R12E
AMC 354968	JAKE #4	11455	2475			SEC11-T18S-R12E
AMC 354969	JAKE #5	11455	2477	13425	16	SEC11-T18S-R12E
AMC 354970	JAKE #6	11455	2479	13425	18	SEC11-T18S-R12E
AMC 354971	JAKE #7	11455	2481	13425	20	SEC11-T18S-R12E
AMC 354972	JAKE #8	11455	2483			SEC11-T18S-R12E
AMC 354973	JAKE #9	11455	2485			SEC11-T18S-R12E
AMC 354974	JAKE #10	11455	2487			SEC11-T18S-R12E
AMC 354975	JAKE #11	11455	2489			SEC11-T18S-R12E
AMC 354976	JAKE #12	11455	2491			SEC11-T18S-R12E
AMC 354977	JAKE #13	11455	2493	13425	22	SEC11-T18S-R12E
AMC 354978	JAKE #14	11455	2495	13425	24	SEC11-T18S-R12E
AMC 354979	JAKE #15	11455	2497	13425	26	SEC11-T18S-R12E
AMC 354980	JAKE #16	11455	2499	13425	28	SEC12-T18S-R12E
AMC 354981	JAKE #17	11455	2501	13425	30	SEC12-T18S-R12E
AMC 354982	JAKE #18	11455	2503	13425	32	SEC12-T18S-R12E
AMC 354983	JAKE #19	11455	2505	13425	34	SEC12-T18S-R12E
AMC 354984	JAKE #20	11455	2507	13425	36	SEC12-T18S-R12E
AMC 354985	JAKE #21	11455	2509	13425	38	SEC12-T18S-R12E
AMC 354986	JAKE #22	11455	2511	13425	40	SEC12-T18S-R12E
AMC 354987	JAKE #23	11455	2513	13425	42	SEC12-T18S-R12E
AMC 354988	JAKE #24	11455	2515	13425	44	SEC12-T18S-R12E
AMC 354989	JAKE #25	11455	2517	13425	46	SEC12-T18S-R12E
AMC 354990 X	JAKE #26	11455	2519	13425	48	SEC12-T18S-R12E
AMC 354992 O	JAKE #28	11455	2523	13425	50	SEC12-T18S-R12E
AMC 354993	JAKE #29	11455	2525	13425	52	SEC12-T18S-R12E
AMC 354994	JAKE #30	11455	2527	13425	54	SEC12-T18S-R12E
AMC 354995	JAKE #31	11455	2529	13425	56	SEC12-T18S-R12E
AMC 354996	JAKE #32	11455	2531	13425	58	SEC12-T18S-R12E
AMC 354997	JAKE #33	11455	2533	13425	60	SEC12-T18S-R12E
AMC 354998	JAKE #34	11455	2535	13425	62	SEC12-T18S-R12E
AMC 354999	JAKE #35	11455	2537	13478	4	SEC12-T18S-R12E
AMC 355000	JAKE #36	11455	2539	13478	2	SEC12-T18S-R12E
AMC 389660	SIR #1	13245	553			SEC04-T18S-R12E
AMC 389661	SIR #2	13245	555			SEC04-T18S-R12E
AMC 389662	SIR #3	13245	557			SEC04-T18S-R12E
AMC 389663	SIR #4	13245	559			SEC04-T18S-R12E
AMC 389664	SIR #5	13245	561			SEC04-T18S-R12E

Date: 7/26/2010

Page 10

RECEIVED
BLM AZ STATE OFFICE
2010 AUG - 9 P 3:11
PHOENIX, ARIZONA

Exhibit A

County: Pima

State: AZ

BLM Serial #	Claim Name	Original Recording		Amended Recording		Location
		Recording #	Page #	Recording #	Page #	
AMC 389665	SIR #6	13245	563			SEC04-T18S-R12E
AMC 389666	SIR #7	13245	565			SEC04-T18S-R12E
AMC 389667	SIR #8	13245	567			SEC04-T18S-R12E
AMC 389668	SIR #9	13245	569			SEC04-T18S-R13E
AMC 389669	SIR #10	13245	571			SEC04-T18S-R12E
AMC 389670	SIR #11	13245	573			SEC04-T18S-R12E
AMC 389671	SIR #12	13245	575			SEC04-T18S-R12E
AMC 389672	SIR #13	13245	577			SEC04-T18S-R12E
AMC 389673	SIR #14	13245	579			SEC04-T18S-R12E
AMC 389674	SIR #15	13245	581			SEC04-T18S-R12E
AMC 389675	SIR #16	13245	583			SEC04-T18S-R12E
AMC 389676	SIR #17	13245	585			SEC04-T18S-R12E
AMC 389677	SIR #18	13245	587			SEC04-T18S-R12E
AMC 389678	SIR #19	13245	589			SEC04-T18S-R12E
AMC 389679	SIR #20	13245	591			SEC04-T18S-R12E
AMC 389680	SIR #21	13245	593			SEC04-T18S-R12E
AMC 389681	SIR #22	13245	595			SEC04-T18S-R12E
AMC 389682	SIR #23	13245	597			SEC04-T18S-R12E
AMC 389683	SIR #24	13245	599			SEC04-T18S-R12E
AMC 389684	SIR #25	13245	601			SEC04-T18S-R12E
AMC 389685	SIR #26	13245	603			SEC04-T18S-R12E
AMC 389686	SIR #27	13245	605			SEC04-T18S-R12E
AMC 389687	SIR #28	13245	607			SEC04-T18S-R12E
AMC 389688	SIR #29	13245	609			SEC04-T18S-R12E
AMC 389694	SIR #35	13245	621			SEC01-T18S-R12E
AMC 389695	SIR #36	13245	623			SEC01-T18S-R12E
AMC 389696	SIR #37	13245	625			SEC04-T18S-R12E
AMC 389697	SIR #38	13245	627			SEC04-T18S-R12E
AMC 389698	SIR #39	13245	629			SEC04-T18S-R12E
AMC 389699	SIR #40	13245	631			SEC04-T18S-R12E
AMC 389700	SIR #41	13245	633			SEC04-T18S-R12E
AMC 389701	SIR #42	13245	635			SEC04-T18S-R12E
AMC 390053	BND #1	13258	219			SEC23-T18S-R12E
AMC 390054	BND #2	13258	221			SEC23-T18S-R12E
AMC 390055	BND #3	13258	223			SEC23-T18S-R12E
AMC 390056	BND #4	13258	225			SEC23-T18S-R12E
AMC 390057	BND #5	13258	227			SEC23-T18S-R12E
AMC 390058	BND #6	13258	229			SEC23-T18S-R12E

Date: 7/26/2010

PHOENIX, ARIZONA

Page 11

2010 AUG - 9 P 3:11

RECEIVED
BLM AZ STATE OFFICE

Exhibit A

County: Pima

State: AZ

BLM Serial #	Claim Name	Original Recording		Amended Recording		Location
		Recording #	Page #	Recording #	Page #	
AMC 390059 Y	BND #7	13258	231			SEC23-T18S-R12E
AMC 392440 O	CGO-1	13312	161			SEC05-T18S-R12E
AMC 392441 1	CGO-2	13312	163			SEC04-T18S-R12E
AMC 392442	CGO-3	13312	165			SEC04-T18S-R12E
AMC 392443	CGO-4	13312	167			SEC04-T18S-R12E
AMC 394407	ANT-1	13373	29			SEC03-T18S-R12E
AMC 394408	ANT-2	13373	31			SEC03-T18S-R12E
AMC 394409	ANT-3	13373	33			SEC10-T18S-R12E
AMC 394410 X	ANT-4	13373	35			SEC10-T18S-R12E
AMC 394411 X	ANT-5	13373	37			SEC10-T18S-R12E
AMC 395461	VIRGINIA-5	13442	6			SEC20-T18S-R12E
AMC 395462 O	JAKE #27R	13442	8			SEC12-T18S-R12E
AMC 395849	SIR #44	13477	139			SEC02-T18S-R12E
AMC 395850	SIR #45	13477	141			SEC02-T18S-R12E
AMC 395851	SIR #46	13477	143			SEC02-T18S-R12E
AMC 395852	SIR #47	13477	145			SEC02-T18S-R12E
AMC 395853	SIR #48	13477	147			SEC02-T18S-R12E
AMC 395854	SIR #49	13477	149			SEC02-T18S-R12E
AMC 395855	SIR #50	13477	151			SEC01-T18S-R12E
AMC 395856	SIR #51	13477	153			SEC01-T18S-R12E
AMC 395857	SIR #52	13477	155			SEC01-T18S-R12E
AMC 395858	SIR #53	13477	157			SEC01-T18S-R12E
AMC 395859	SIR #54	13477	159			SEC12-T18S-R12E
AMC 395860	SIR #55	13477	161			SEC12-T18S-R12E
AMC 395861	SIR #56	13477	163			SEC12-T18S-R12E
AMC 395862	SIR #57	13477	165			SEC12-T18S-R12E
AMC 395863 X	SIR #58	13477	167			SEC01-T18S-R12E
AMC 396113 O	TATE-1	13496	484			SEC04-T18S-R12E
AMC 396114	TATE-2	13496	486			SEC04-T18S-R12E
AMC 396115	TATE-3	13496	488			SEC04-T18S-R12E
AMC 396116 X	TATE-4	13496	490			SEC04-T18S-R12E
AMC 396508 O	CONHILL-1R	13543	290			SEC18-T18S-R12E
AMC 396509	MSP-1	13543	292			SEC35-T17S-R12E
AMC 396510	MSP-2	13543	294			SEC35-T17S-R12E
AMC 396511	MSP-3	13543	296			SEC35-T17S-R12E
AMC 396512	MSP-4	13543	298			SEC35-T17S-R12E
AMC 396513	MSP-5	13543	300			SEC35-T17S-R12E
8 AMC 396514	MSP-6	13543	302			SEC35-T17S-R12E

Date: 7/26/2010

Page 12

RECEIVED
BLM AZ STATE OFFICE
2010 AUG -9 P 3:10
PHOENIX, ARIZONA

Exhibit A

County: Pima

State: AZ

BLM Serial #	Claim Name	Original Recording		Amended Recording		Location
		Recording #	Page #	Recording #	Page #	
AMC 396515	MSP-7	13543	304			SEC35-T17S-R12E
AMC 396516	MSP-8	13543	306			SEC35-T17S-R12E
AMC 396517	MSP-9	13543	308			SEC35-T17S-R12E
AMC 396518	MSP-10	13543	310			SEC35-T17S-R12E
AMC 396519	MSP-11	13543	312			SEC35-T17S-R12E
AMC 396520	MSP-12	13543	314			SEC35-T17S-R12E
AMC 396521	MSP-13	13543	316			SEC35-T17S-R12E
AMC 396522	MSP-14	13543	318			SEC35-T17S-R12E
AMC 396523	MSP-15	13543	320			SEC35-T17S-R12E
AMC 396524	MSP-16	13543	322			SEC35-T17S-R12E
AMC 396525	MSP-17	13543	324			SEC35-T17S-R12E
AMC 396526	MSP-18	13543	326			SEC35-T17S-R12E
AMC 396527	MSP-19	13543	328			SEC35-T17S-R12E
AMC 396528	MSP-20	13543	330			SEC35-T17S-R12E
AMC 396529	MSP-21	13543	332			SEC35-T17S-R12E
AMC 396530	MSP-22	13543	334			SEC35-T17S-R12E
AMC 396531	MSP-23	13543	336			SEC26-T17S-R12E
AMC 396532	MSP-24	13543	338			SEC26-T17S-R12E
AMC 396533	MSP-25	13543	340			SEC26-T17S-R12E
AMC 396534	MSP-26	13543	342			SEC25-T17S-R12E
AMC 396535	MSP-27	13543	344			SEC25-T17S-R12E
AMC 396536	MSP-28	13543	346			SEC25-T17S-R12E
AMC 396537	MSP-29	13543	348			SEC25-T17S-R12E
AMC 396538	MSP-30	13543	350			SEC25-T17S-R12E
AMC 396539	MSP-31	13543	352			SEC25-T17S-R12E
AMC 396540	MSP-32	13543	354			SEC25-T17S-R12E
AMC 396541	MSP-33	13543	356			SEC25-T17S-R12E
AMC 396542	MSP-34	13543	358			SEC25-T17S-R12E
AMC 396543	MSP-35	13543	360			SEC25-T17S-R12E
AMC 396544	MSP-36	13543	362			SEC25-T17S-R12E
AMC 396545	MSP-37	13543	364			SEC25-T17S-R12E
AMC 396546	MSP-38	13543	366			SEC25-T17S-R12E
AMC 396547	MSP-39	13543	368			SEC25-T17S-R12E
AMC 396548	MSP-40	13543	370			SEC25-T17S-R12E
AMC 396549	MSP-41	13543	372			SEC25-T17S-R12E
AMC 396550	MSP-42	13543	374			SEC25-T17S-R12E
AMC 396551	MSP-43	13543	376			SEC25-T17S-R12E
AMC 396552	MSP-44	13543	378			SEC25-T17S-R12E

Date: 7/26/2010

2010 AUG -9 P 3:10

Page 13

RECEIVED
BLM AZ STATE OFFICE

PHOENIX, ARIZONA

Exhibit A

County: Pima

State: AZ

BLM Serial #	Claim Name	Original Recording		Amended Recording		Location
		Recording #	Page #	Recording #	Page #	
AMC 396553	MSP-45	13543	380			SEC25-T17S-R12E
AMC 396554	MSP-46	13543	382			SEC25-T17S-R12E
AMC 396555	MSP-47	13543	384			SEC25-T17S-R12E
AMC 396556	MSP-48	13543	386			SEC25-T17S-R12E
AMC 396557	MSP-49	13543	388			SEC25-T17S-R12E
AMC 396558	MSP-50	13543	390			SEC24-T17S-R12E
AMC 396559	MSP-51	13543	392			SEC24-T17S-R12E
AMC 396560	MSP-52	13543	394			SEC24-T17S-R12E
AMC 396561	MSP-53	13543	396			SEC24-T17S-R12E
AMC 396562	MSP-54	13543	398			SEC24-T17S-R12E
AMC 396563	MSP-55	13543	400			SEC24-T17S-R12E
AMC 396564	MSP-56	13543	402			SEC24-T17S-R12E
AMC 396565	MSP-57	13543	404			SEC24-T17S-R12E
AMC 396566	MSP-58	13543	406			SEC24-T17S-R12E
AMC 396567	MSP-59	13543	408			SEC24-T17S-R12E
AMC 396630	MSP-60	13553	298			SEC24-T17S-R12E
AMC 396631	MSP-61	13553	300			SEC24-T17S-R12E
AMC 396632	MSP-62	13553	302			SEC24-T17S-R12E
AMC 396633	MSP-63	13553	304			SEC24-T17S-R12E
AMC 396634	MSP-64	13553	306			SEC24-T17S-R12E
AMC 396635	MSP-65	13553	308			SEC24-T17S-R12E
AMC 396636	MSP-66	13553	310			SEC24-T17S-R12E
AMC 396637	MSP-67	13553	312			SEC24-T17S-R12E
AMC 396638	MSP-68	13553	314			SEC24-T17S-R12E
AMC 396639	MSP-69	13553	316			SEC19-T17S-R13E
AMC 396640	MSP-70	13553	318			SEC19-T17S-R13E
AMC 396641	MSP-71	13553	320			SEC19-T17S-R13E
AMC 396642	MSP-72	13553	322			SEC19-T17S-R13E
AMC 396643	MSP-73	13553	324			SEC19-T17S-R13E
AMC 396644	MSP-74	13553	326			SEC19-T17S-R13E
AMC 396645	MSP-75	13553	328			SEC19-T17S-R13E
AMC 396646	MSP-76	13553	330			SEC19-T17S-R13E
AMC 396647	MSP-77	13553	332			SEC35-T17S-R12E
AMC 396648	RSR-6	13553	334			SEC35-T17S-R12E
AMC 396649	RSR-8	13553	336			SEC26-T17S-R12E
AMC 396650	RSR-10	13553	338			SEC26-T17S-R12E
AMC 396651	RSR-12	13553	295			SEC26-T17S-R12E
AMC 396652	RSR-14	13553	340			SEC26-T17S-R12E

Date: 7/26/2010

2010 AUG - 9 P 3: 10

RECEIVED
BLM AZ STATE OFFICE

Exhibit A

County: Pima

State: AZ

<u>BLM Serial #</u>	<u>Claim Name</u>	<u>Original Recording</u>		<u>Amended Recording</u>		<u>Location</u>
		<u>Recording #</u>	<u>Page #</u>	<u>Recording #</u>	<u>Page #</u>	
AMC 396653	RSR-16	13553	342			SEC26-T17S-R12E
AMC 396654	RSR-18	13553	344			SEC26-T17S-R12E
AMC 396655	RSR-20	13553	346			SEC26-T17S-R12E
AMC 396656	RSR-22	13553	348			SEC26-T17S-R12E
AMC 396657	RSR-23	13553	350			SEC34-T17S-R12E
AMC 396658	RSR-24	13553	352			SEC26-T17S-R12E
AMC 396659	RSR-25	13553	354			SEC34-T17S-R12E
AMC 396660	RSR-26	13553	356			SEC34-T17S-R12E
AMC 396661	RSR-27	13553	358			SEC26-T17S-R12E
AMC 396662	RSR-28	13553	360			SEC26-T17S-R12E
AMC 396663	RSR-29	13553	362			SEC26-T17S-R12E
AMC 396664	RSR-30	13553	364			SEC26-T17S-R12E
AMC 396665	RSR-31	13553	366			SEC26-T17S-R12E
AMC 396666	RSR-32	13553	368			SEC26-T17S-R12E
AMC 396667	RSR-33	13553	370			SEC26-T17S-R12E
AMC 396668	RSR-34	13553	372			SEC26-T17S-R12E
AMC 396669	RSR-35	13553	374			SEC26-T17S-R12E
AMC 396670	RSR-36	13553	376			SEC26-T17S-R12E
AMC 396671	RSR-37	13553	378			SEC26-T17S-R12E
AMC 396672	RSR-38	13553	380			SEC26-T17S-R12E
AMC 396673	RSR-39	13553	382			SEC26-T17S-R12E
AMC 396674	RSR-40	13553	384			SEC26-T17S-R12E
AMC 396675	RSR-41	13553	386			SEC26-T17S-R12E
AMC 396676	RSR-42	13553	388			SEC26-T17S-R12E
AMC 396677	RSR-43	13553	390			SEC26-T17S-R12E
AMC 396678	RSR-44	13553	392			SEC26-T17S-R12E
AMC 396679 X	RSR-45	13553	394			SEC26-T17S-R12E
AMC 397095 O	MSP-78	13605	939			SEC26-T17S-R12E
AMC 397096	MSP-79	13605	941			SEC26-T17S-R12E
AMC 397097	MSP-80	13605	943			SEC26-T17S-R12E
AMC 397098	MSP-81	13605	945			SEC26-T17S-R12E
AMC 397099	MSP-82	13605	947			SEC26-T17S-R12E
AMC 397100	MSP-83	13605	949			SEC26-T17S-R12E
AMC 397101	MSP-84	13605	951			SEC26-T17S-R12E
AMC 397102	MSP-85	13605	953			SEC25-T17S-R12E
AMC 397103	MSP-86	13605	955			SEC25-T17S-R12E
AMC 397104 <	MSP-87	13605	957			SEC25-T17S-R12E
AMC 397108	MSP-91	13605	965			SEC25-T17S-R12E

Date: 7/26/2010

Page 15

RECEIVED
 BLM AZ STATE OFFICE
 2010 AUG -9 P 3:10
 PHOENIX, ARIZONA

Exhibit A

County: Pima

State: AZ

BLM Serial #	Claim Name	Original Recording		Amended Recording		Location
		Recording #	Page #	Recording #	Page #	
AMC 397109	MSP-92	13605	967			SEC25-T17S-R12E
AMC 397110	MSP-93	13605	969			SEC25-T17S-R12E
AMC 397111	MSP-94	13605	971			SEC25-T17S-R12E
AMC 397112	MSP-95	13605	973			SEC30-T17S-R13E
AMC 397113	MSP-96	13605	975			SEC30-T17S-R13E
AMC 397114	MSP-97	13605	977			SEC30-T17S-R13E
AMC 397115	MSP-98	13605	979			SEC30-T17S-R13E
AMC 397116	MSP-99	13605	981			SEC30-T17S-R13E
AMC 397117	MSP-100	13605	983			SEC01-T18S-R12E
AMC 397118	MSP-101	13605	985			SEC01-T18S-R12E
AMC 397119	MSP-102	13605	987			SEC20-T17S-R13E
AMC 397120	MSP-103	13605	989			SEC20-T17S-R13E
AMC 397121	MSP-104	13605	991			SEC20-T17S-R13E
AMC 397122	MSP-105	13605	993			SEC20-T17S-R13E
AMC 397123	MSP-106	13605	995			SEC20-T17S-R13E
AMC 397124	MSP-107	13605	997			SEC20-T17S-R13E
AMC 397125	MSP-108	13605	999			SEC20-T17S-R13E
AMC 397126	MSP-109	13605	1001			SEC20-T17S-R13E
AMC 397127	MSP-110	13605	1003			SEC20-T17S-R13E
AMC 397128	MSP-111	13605	1005			SEC20-T17S-R13E
AMC 397129	MSP-112	13605	1007			SEC20-T17S-R13E
AMC 397130	MSP-113	13605	1009			SEC20-T17S-R13E
AMC 397131	MSP-114	13605	1011			SEC20-T17S-R13E
AMC 397132	MSP-115	13605	1013			SEC20-T17S-R13E
AMC 397133	MSP-116	13605	1015			SEC20-T17S-R13E
AMC 397134	MSP-117	13605	1017			SEC20-T17S-R13E
AMC 397135	MSP-118	13605	1019			SEC20-T17S-R13E
AMC 397136	MSP-119	13605	1021			SEC20-T17S-R13E
AMC 397137	MSP-120	13605	1023			SEC20-T17S-R13E
AMC 397138	MSP-121	13605	1025			SEC20-T17S-R13E
AMC 397139	MSP-122	13605	1027			SEC20-T17S-R13E
AMC 397140	MSP-123	13605	1029			SEC20-T17S-R13E
AMC 397141	MSP-124	13605	1031			SEC20-T17S-R13E
AMC 397142	MSP-125	13605	1033			SEC20-T17S-R13E
AMC 397143	MSP-126	13605	1035			SEC20-T17S-R13E
AMC 397144	MSP-127	13605	1037			SEC20-T17S-R13E
AMC 397145	MSP-128	13605	1039			SEC21-T17S-R13E
AMC 397146	MSP-129	13605	1041			SEC20-T17S-R13E

Date: 7/26/2010

RECEIVED
 BLM AZ STATE OFFICE
 2010 AUG - 9 P 3: 09
 PHOENIX, ARIZONA

Exhibit A

County: Pima

State: AZ

BLM Serial #	Claim Name	Original Recording		Amended Recording		Location
		Recording #	Page #	Recording #	Page #	
AMC 397147	MSP-130	13605	1043			SEC21-T17S-R13E
AMC 397148	MSP-131	13605	1045			SEC20-T17S-R13E
AMC 397149	MSP-132	13605	1047			SEC21-T17S-R13E
AMC 397150	MSP-133	13605	1049			SEC21-T17S-R13E
AMC 397151	MSP-134	13605	1051			SEC21-T17S-R13E
AMC 397152	MSP-135	13605	1053			SEC21-T17S-R13E
AMC 397153	MSP-136	13605	1055			SEC21-T17S-R13E
AMC 397154	MSP-137	13605	1057			SEC21-T17S-R13E
AMC 397155	MSP-138	13605	1059			SEC21-T17S-R13E
AMC 399774	JHS-1	13763	3018			SEC30-T17S-R13E
AMC 399775	JHS-2	13763	3020			SEC30-T17S-R13E
AMC 399776	JHS-3	13763	3022			SEC30-T17S-R13E
AMC 399777	JHS-4	13763	3024			SEC30-T17S-R13E
AMC 399778	JHS-5	13763	3026			SEC30-T17S-R13E
AMC 399779	JHS-6	13763	3028			SEC30-T17S-R13E
AMC 399780	JHS-7	13763	3030			SEC30-T17S-R13E
AMC 399781	JHS-8	13763	3032			SEC30-T17S-R13E
AMC 399782	JHS-9	13763	3034			SEC30-T17S-R13E
AMC 399783	JHS-10	13763	3036			SEC30-T17S-R13E
AMC 399784	JHS-11	13763	3038			SEC30-T17S-R13E
AMC 399785	JHS-12	13763	3040			SEC30-T17S-R13E
AMC 399786	JHS-13	13763	3042			SEC25-T17S-R12E
AMC 399787	JHS-14	13763	3044			SEC01-T18S-R12E
AMC 399788	JHS-15	13763	3046			SEC01-T18S-R12E
AMC 399789	JHS-16	13763	3048			SEC01-T18S-R12E
AMC 399790	JHS-17	13763	3050			SEC12-T18S-R12E
AMC 399791	JHS-18	13763	3052			SEC12-T18S-R12E
AMC 399792	JHS-19	13763	3054			SEC27-T17S-R13E
AMC 399793	JHS-20	13763	3056			SEC27-T17S-R13E
AMC 399794	JHS-21	13763	3058			SEC27-T17S-R13E
AMC 399795	JHS-22	13763	3060			SEC34-T17S-R12E
AMC 399796	JHS-23	13763	3062			SEC34-T17S-R13E
AMC 399797	JHS-24	13763	3064			SEC34-T17S-R13E
AMC 399798	JHS-25	13763	3066			SEC34-T17S-R13E
AMC 399799	JHS-26	13763	3068			SEC34-T17S-R13E
AMC 399800	JHS-27	13763	3070			SEC25-T17S-R12E
No. Of Claims	617					

Date: 7/26/2010

PHOENIX, ARIZONA
 2010 AUG - 9 P 3: 09
 RECEIVED
 BLM AZ STATE OFFICE

ENTERED INTO COMPUTER

Page 17
 AUG 17 2010

United States Department of the Interior
Bureau of Land Management
 LANDS/RECREATION & PLANNING
 ONE N CENTRAL AVE
 PHOENIX, AZ 85004 -2203
 Phone:

Receipt

No: 2186960

Transaction #: 2256635		ENTERED INTO COMPUTER <i>m</i> AUG 17 2010
Date of Transaction: 08/09/2010		
CUSTOMER:	FREEPORT-MCMORAN COPPER & GOLD 333 NORTH CENTRAL AVE PHOENIX, AZ 85004 US	

LINE #	QTY	DESCRIPTION	REMARKS	UNIT PRICE	TOTAL
1	1.00	LOCATABLE MINERALS / MINING CLAIMS- NOT NEW-UNADJUD, ONE AUTH NO. ONLY / MINING CLAIM MONEY RECEIVED CASES: AMC14600/\$86380.00	2011 MAINT (617)	- n/a -	86380.00
TOTAL:					\$86,380.00

PAYMENT INFORMATION			
1	AMOUNT:	86380.00	POSTMARKED: N/A
	TYPE:	CHECK	RECEIVED: 08/09/2010
	CHECK NO:	0000690642	
	NAME:	FREEPORT-MCMORAN COPPER & GOLD 333 NORTH CENTRAL AVE PHOENIX AZ 85004 US	

REMARKS

This receipt was generated by the automated BLM Collections and Billing System and is a paper representation of a portion of the official electronic record contained therein.

**FREEMPORT-McMORAN
COPPER & GOLD INC.**

One North Central Avenue, Phoenix, AZ 85004 ♦ (602) 366-7895 ♦ Fax (602) 366-8117

December 2, 2009

Bureau of Land Management
Department of the Interior
One N. Central Avenue
Phoenix, AZ 85004

Re: Transfer of Interest

To Whom It May Concern:

Enclosed is our check in the amount of \$6,420.00 payable to the Department of the Interior-Bureau of Land Management in payment of the service charge of \$10 per claim or site for Transfer of Interest Fees.

The Transfer of Interest should include:

- 277 claims that need to be transferred from Cyprus Sierrita Corporation to Phelps Dodge Sierrita, Inc.
- 365 claims that need to be transferred from Phelps Dodge Sierrita, Inc. to Freeport-McMoRan Sierrita Inc.

The documents referencing the individual claims are attached. If you have any questions, please contact me at 602-366-8152.

Thank you,



Stephanie Turton
Land & Water Department
Stephanie_Turton@fmi.com

AMC 14598
267423
343969
354965
389660
390053
394401

RECEIVED
BLM AZ STATE OFFICE
2009 DEC -2 A 9:39
PHOENIX, ARIZONA

ENTERED
JAN 21 2010

**FREEPORT-McMoRAN
COPPER & GOLD INC.**

One North Central Avenue, Phoenix, AZ 85004 ♦ (602) 366-7895 ♦ Fax (602) 366-8117

12/1/2009

CERTIFIED MAIL - RETURN RECEIPT REQUESTED

Bureau of Land Management
U.S. Department of the Interior
Arizona State Office
One North Central Avenue
Phoenix, Arizona 85004
Attn: Mining Claims Section

NOTICE OF TRANSFER OF INTEREST - MINING CLAIMS

TO WHOM IT MAY CONCERN:

Pursuant to 43 C.F.R. 3833.3, notice is hereby given that an interest in the mining claims and/or mill sites described on Exhibit A attached hereto were transferred by name change on December 28, 1999, from Cyprus Sierrita Corporation to:

Phelps Dodge Sierrita, Inc.
c/o Land & Water Department
One North Central Avenue
Phoenix, AZ 85004

The mining claims and/or mill sites subject to this transfer are described on Exhibit A, attached hereto and by this reference incorporated herein.

Enclosed is our check payable to the Department of the Interior-Bureau of Land Management in payment of the service charge of \$10 per claim or site, for a total of \$2,770.00.

Also enclosed is a copy of the Amended Articles of Incorporation which has been filed with the New York Department of State on December 28, 1999.

Freeport-McMoRan Corporation

By Daniel J. Denney
Its Sr. Resource Analyst

PHOENIX, ARIZONA

2009 DEC - 2 A 9:39

RECEIVED
BLM AZ STATE OFFICE



EXHIBIT "A"

Sierrita Unpatented Mining Claims

The following described unpatented mining claims situated in Pima County, Arizona, the names of which, the books and pages of the recording of the location notices of which (which notices are of record in the Office of the Pima County Recorder) and the Bureau of Land Management (BLM) serial numbers of which, are set forth opposite the names of the respective claims, as follows:

	<u>Claim Name</u>	<u>BLM Serial Number</u>	<u>Book</u>	<u>Page</u>
1	ANTICIPATION #11	AMC 014600	818	547
2	ANTICIPATION NO. 13	AMC 014601	836	415
3	ANTICIPATION NO. 14	AMC 014602	836	416
4	ANTICIPATION # 18	AMC 014603	836	420
5	ANTICIPATION #19	AMC 014604	836	421
6	ANTICIPATION #22	AMC 014606	915	300
7	ANTICIPATION #23	AMC 014607	915	301
8	ANTICIPATION #25	AMC 014609	923	598
9	BLACK JACK #1	AMC 014610	77	289
10	BLACK JACK #2	AMC 014611	77	288
11	BLACK JACK #3	AMC 014612	77	287
12	BLACK JACK #4	AMC 014613	77	286
13	BLACK JACK EXT. NO. 1	AMC 014614	380	37
14	BLACK JACK EXT. NO. 2	AMC 014615	380	38
15	BLUE BELL 1	AMC 014616	808	587
16	BLUE BELL 2	AMC 014617	808	588
17	BLUE BELL 3	AMC 014618	808	589
18	BLUE BELL 4	AMC 014619	808	590
19	BLUE BELL 5	AMC 014620	808	591
20	BLUE BELL 6	AMC 014621	808	592
21	BLUE BELL 7	AMC 014622	808	593
22	BLUE BELL 8	AMC 014623	808	594
23	BLUE BELL 9	AMC 014624	808	595
24	BLUE BELL 10	AMC 014625	808	596
25	BLUE BELL 11	AMC 014626	808	597
26	BLUE BELL 12	AMC 014627	808	598
27	BLUE BELL 13	AMC 014628	808	599
28	BLUE BELL #14	AMC 014629	808	600
29	BLUE BELL 15	AMC 014630	809	1
30	BLUE BELL 16	AMC 014631	809	2
31	BLUE BELL 17	AMC 014632	809	3
32	BLUE BELL 18	AMC 014633	809	4
33	BLUE BELL 19	AMC 014634	809	5
34	BLUE BELL 20	AMC 014635	809	6
35	BLUE BELL 21	AMC 014636	809	7
36	BLUE BELL 22	AMC 014637	809	8
37	BOUNDARY #7	AMC 014638	1340	322
38	BOUNDARY #8	AMC 014639	1340	323
39	BOUNDARY #9	AMC 014640	1340	324

RECEIVED
 BLM AZ STATE OFFICE
 2009 DEC - 2 A 9: 39
 INDEX: ARIZONA



40	BOUNDARY #10	AMC 014641	1340	325
41	BOUNDARY #11	AMC 014642	1340	326
42	BOUNDARY #12	AMC 014643	1340	327
43	BOUNDARY #13	AMC 014644	1340	328
44	BOUNDARY #14	AMC 014645	1340	329
45	BOUNDARY #15	AMC 014646	1340	330
46	BOUNDARY #16	AMC 014647	1340	331
47	BOUNDARY #17	AMC 014648	1340	332
48	BOUNDARY #18	AMC 014649	1340	333
49	BOUNDARY #19	AMC 014650	1340	334
50	BOUNDARY #20	AMC 014651	1340	335
51	BOUNDARY #21	AMC 014652	1340	336
52	BOUNDARY #22	AMC 014653	1340	337
53	BOUNDARY #23 FRACTION	AMC 014654	1340	338
54	BOUNDARY #24 FRACTION	AMC 014655	1340	339
55	COPPER EMPIRE #2	AMC 014657	638	148
56	COPPER EMPIRE #3	AMC 014658	817	51
57	COPPER EMPIRE #4	AMC 014659	817	52
58	COPPER EMPIRE #5	AMC 014660	817	53
59	COPPER EMPIRE #6	AMC 014661	817	54
60	COPPER EMPIRE #7	AMC 014662	817	55
61	COPPER EMPIRE #8	AMC 014663	817	56
62	COPPER EMPIRE #9	AMC 014664	817	57
63	COPPER EMPIRE #10	AMC 014665	817	58
64	COPPER GIANT #1	AMC 014666	638	139
65	COPPER GIANT #2	AMC 014667	638	140
66	COPPER GIANT #3	AMC 014668	638	141
67	COPPER GIANT #4	AMC 014669	638	142
68	COPPER GIANT #5	AMC 014670	638	143
69	COPPER GIANT #6	AMC 014671	638	144
70	COPPER GIANT #7	AMC 014672	638	145
71	COPPER GIANT #8	AMC 014673	638	146
72	COPPER JOHN EXTENSION #19	AMC 014674	580	199
73	COPPER JOHN EXTENSION #21	AMC 014675	580	201
74	COPPER JOHN EXTENSION #23	AMC 014676	580	203
75	COPPER JOHN EXTENSION #24	AMC 014677	580	204
76	COPPER JOHN EXTENSION #25	AMC 014678	580	205
77	COPPER JOHN EXTENSION #26	AMC 014679	580	206
78	COPPER JOHN EXTENSION #27	AMC 014680	580	207
79	COPPER JOHN EXTENSION #28	AMC 014681	580	208
80	COPPER JOHN EXTENSION #29	AMC 014682	580	209
81	COPPER JOHN EXTENSION #30	AMC 014683	580	210
82	COPPER JOHN EXTENSION #31	AMC 014684	580	211
83	COPPER JOHN EXTENSION #35	AMC 014685	580	215
84	COPPER JOHN EXTENSION #42	AMC 014686	784	59
85	COPPER JOHN EXTENSION #43	AMC 014687	784	60
86	DEC NO. 1	AMC 014688	2241	152
87	DEC NO. 2	AMC 014689	2241	153
88	ESCONDIDO #1	AMC 014690	76	623
89	FRIJOLE	AMC 014691	76	547

PHOENIX, ARIZONA

RECEIVED
PIMA STATE OFFICE



90	HOPE #1	AMC 014692	1469	28
91	HOPE #2	AMC 014693	1469	27
92	JULY NO 1	AMC 014694	2331	293
93	JULY NO 2	AMC 014695	2331	292
94	LUCKY BOY #1	AMC 014697	76	547
95	MAY 1	AMC 014698	1756	197
96	MAY BIRD #2	AMC 014699	890	286
97	MAY BIRD #3	AMC 014700	890	287
98	MAY BIRD #4	AMC 014701	890	288
99	MAY BIRD #5	AMC 014702	890	289
100	MAY BIRD #6	AMC 014703	890	290
101	MAY BIRD #7	AMC 014704	890	291
102	MAY BIRD #9	AMC 014705	977	133
103	MAY BIRD #10	AMC 014706	977	134
104	MAY BIRD #11	AMC 014707	977	135
105	MAY BIRD #16	AMC 014708	977	140
106	MAY BIRD #17	AMC 014709	977	141
107	MAY BIRD #18	AMC 014710	977	142
108	MAY BIRD #19	AMC 014711	977	143
109	MAY BIRD #21	AMC 014712	977	145
110	MAY BIRD #36	AMC 014713	1484	547
111	MAY BIRD #37	AMC 014714	1484	548
112	MAY BIRD #38	AMC 014715	1484	549
113	MAY BIRD #39	AMC 014716	1484	550
114	MAY BIRD #40	AMC 014717	1484	551
115	MAY BIRD #41	AMC 014718	1484	552
116	MAY BIRD #42	AMC 014719	1484	553
117	MAY BIRD #43	AMC 014720	1484	554
118	MAY BIRD #44	AMC 014721	1484	555
119	MAY BIRD #51	AMC 014722	1484	556
120	MAY BIRD #52	AMC 014723	1484	557
121	MAY BIRD #58	AMC 014724	1484	558
122	MAY BIRD #59	AMC 014725	1484	559
123	MAY BIRD #60	AMC 014726	1484	560
124	MAY BIRD #62	AMC 014727	1484	561
125	MONZONITE NO. I	AMC 014728	1602	131
126	NEW YEARS EVE EXT. #12	AMC 014729	638	132
127	NEW YEARS EVE EXT. #13	AMC 014730	638	133
128	NEW YEARS EVE EXT. #14	AMC 014731	641	66
129	NEW YEARS EVE EXT. #15	AMC 014732	638	133
130	NEW YEARS EVE EXT. #16	AMC 014733	638	138
131	NEW YEARS EVE EXT. #17	AMC 014734	638	129
132	NEW YEARS EVE EXT. #18	AMC 014735	638	135
133	NEW YEARS EVE EXT. #19	AMC 014736	638	130
134	NEW YEARS EVE EXT. #20	AMC 014737	638	134
135	NEW YEARS EVE EXT. #21	AMC 014738	638	137
136	NEW YEARS EVE EXT. #22	AMC 014739	638	136
137	OAKIE #1	AMC 014740	821	79
138	OAKIE #6	AMC 014741	821	84
139	OAKIE #9	AMC 014742	821	87

PHOENIX, ARIZONA

RECEIVED
ALMAZ STATE OFFICE



140	OAKIE NO. 21	AMC 014743	2302	199
141	OAKIE NO. 22	AMC 014744	2302	200
142	OAKIE NO. 23	AMC 014745	2302	201
143	OAKIE NO. 24	AMC 014746	2302	202
144	OAKIE NO. 25	AMC 014747	2302	203
145	OAKIE NO. 26	AMC 014748	2302	204
146	OAKIE NO. 27	AMC 014749	2302	205
147	OCTOBER NO. 2	AMC 014750	2469	245
148	PANA BLANCA EXT. NO. 1	AMC 014751	784	62
149	PANA BLANCA EXT. NO. 2	AMC 014752	784	63
150	PANA BLANCA EXT. NO. 3	AMC 014753	784	64
151	PANA BLANCA EXT. NO. 4	AMC 014754	784	65
152	PANA BLANCA EXT. NO. 5	AMC 014755	784	66
153	PANA BLANCA EXTENTION #6	AMC 014756	784	68
154	PANA BLANCA EXTENTION #7	AMC 014757	784	67
155	PANA BLANCA EXT. NO. 8	AMC 014758	784	69
156	P. B. NO. 2	AMC 014759	2314	299
157	P. B. NO. 5	AMC 014760	2330	287
158	P. B. NO. 8	AMC 014761	2380	290
159	PENA BLANCA #5	AMC 014762	681	235
160	PLADA #1	AMC 014763	2731	365
161	PLADA #2	AMC 014764	2731	366
162	PLADA #3	AMC 014765	2731	367
163	PLADA #4	AMC 014766	2731	368
164	PLADA #5	AMC 014767	2731	369
165	PLADA #8	AMC 014768	2731	370
166	QUARTZ HILL #3	AMC 014769	1648	598
167	RED HILL EXTENSION #1	AMC 014770	512	411
168	RED HILL EXTENSION #2	AMC 014771	512	412
169	RED HILL EXTENSION #3	AMC 014772	512	413
170	RED HILL EXTENSION #6	AMC 014773	646	241
171	RED HILL EXTENSION #7	AMC 014774	646	242
172	RED HILL EXTENSION #10	AMC 014775	646	243
173	RED HILL EXTENSION #11	AMC 014776	646	244
174	RED HILL EXTENSION #12	AMC 014777	646	245
175	RED HILL EXTENSION #13	AMC 014778	646	246
176	RED HILL EXTENSION #17	AMC 014779	821	78
177	RESERVE NO. 7	AMC 014781	822	486
178	RESERVE NO. 8	AMC 014782	822	487
179	RESERVE NO. 9	AMC 014783	822	488
180	RESERVE NO. 10	AMC 014784	822	489
181	RESERVE NO. 11	AMC 014785	822	490
182	RESERVE NO. 12	AMC 014786	822	491
183	RESERVE NO. 13	AMC 014787	822	492
184	RESERVE NO. 14	AMC 014788	822	493
185	RESERVE #15	AMC 014789	822	494
186	RESERVE #16	AMC 014790	923	581
187	RESERVE #17	AMC 014791	923	592
188	RESERVE #18	AMC 014792	923	593
189	RESERVE #19	AMC 014793	923	594

PHOENIX, ARIZONA

RECEIVED
PLM AZ STATE OFFICE




190	RESERVE #20	AMC 014794	923	595
191	RESERVE #21	AMC 014795	923	596
192	RESERVE #22	AMC 014796	932	353
193	RESERVE #23	AMC 014797	923	582
194	RESERVE #24	AMC 014798	923	583
195	RESERVE #25	AMC 014799	923	584
196	RESERVE #26	AMC 014800	923	585
197	RESERVE #27	AMC 014801	923	586
198	RESERVE #28	AMC 014802	923	587
199	RESERVE #29	AMC 014803	935	566
200	RESERVE #30	AMC 014804	923	588
201	RESERVE #31	AMC 014805	923	589
202	RESERVE #32	AMC 014806	923	590
203	RESERVE #33	AMC 014807	923	591
204	RESERVE #34	AMC 014808	935	565
205	RESERVE NO. 36 FRACTION	AMC 014809	2302	215
206	RESERVE NO. 37 FRACTION	AMC 014810	2302	216
207	RESERVE NO. 38 FRACTION	AMC 014811	2302	217
208	RESERVE NO. 39 FRACTION	AMC 014812	2302	218
209	SEPT. NO 4	AMC 014813	2331	291
210	SEPT. NO 5	AMC 014814	2331	290
211	SEPT. NO 6	AMC 014815	2331	289
212	TINAJA #3	AMC 014816	836	404
213	TINAJA #4	AMC 014817	836	405
214	TINAJA #5	AMC 014818	836	406
215	TINAJA #9	AMC 014821	836	410
216	TINAJA #10	AMC 014822	836	411
217	TINAJA #11	AMC 014823	836	412
218	TINAJA #12	AMC 014824	836	413
219	TINAJA NO. 14	AMC 014825	883	217
220	TINAJA #16	AMC 014826	915	298
221	TINAJA NO. 19	AMC 014827	2302	207
222	TINAJA NO. 20	AMC 014828	2302	208
223	TINAJA NO. 21	AMC 014829	2302	209
224	TINAJA NO. 22	AMC 014830	2302	210
225	TINAJA NO. 23	AMC 014831	2302	211
226	TINAJA NO. 24	AMC 014832	2302	212
227	TINAJA NO. 25	AMC 014833	2302	213
228	TINAJA NO. 26	AMC 014834	2302	214
229	VIRGINIA #1	AMC 014835	1734	53
230	VIRGINIA #2	AMC 014836	1734	54
231	VIRGINIA #3	AMC 014837	1734	55
232	VIRGINIA #4	AMC 014838	1734	56
233	ANTICIPATION # 9	AMC 267423	8011	2117
234	ANTICIPATION #10	AMC 267424	8011	2120
235	ANTICIPATION #20	AMC 267425	8011	2123
236	ANTICIPATION #24	AMC 267426	8011	2125
237	TINAJA NO. 6	AMC 267427	8011	2135
238	TINAJA NO. 7	AMC 267428	8011	2133
239	COPPER EMPIRE #1	AMC 267429	8011	2127

PHOENIX, ARIZONA

RECEIVED
DIPLOMA STATE OFFICE



240	JULY NO. 5	AMC 267430	8011	2129
241	RESERVE #3	AMC 267431	8011	2131
242	OXIDE 1	AMC 343969	10401	205
243	OXIDE 2	AMC 343970	10401	207
244	OXIDE 3	AMC 343971	10401	209
245	OXIDE 4	AMC 343972	10401	211
246	OXIDE 5	AMC 343973	10401	213
247	OXIDE 6	AMC 343974	10401	215
248	OXIDE 7	AMC 343975	10401	217
249	OXIDE 8	AMC 343976	10401	219
250	OXIDE 9	AMC 343977	10401	221
251	OXIDE 10	AMC 343978	10401	223
252	OXIDE 11	AMC 343979	10401	225
253	OXIDE 12	AMC 343980	10401	227
254	OXIDE 13	AMC 343981	10401	229
255	OXIDE 14	AMC 343982	10401	231
256	OXIDE 15	AMC 343983	10401	233
257	OXIDE 16	AMC 343984	10401	235
258	OXIDE 17	AMC 343985	10401	237
259	OXIDE 18	AMC 343986	10401	239
260	OXIDE 19	AMC 343987	10401	241
261	OXIDE 20	AMC 343988	10401	243
262	OXIDE 21	AMC 343989	10401	245
263	OXIDE 22	AMC 343990	10401	247
264	OXIDE 23	AMC 343991	10401	249
265	OXIDE 24	AMC 343992	10401	251
266	OXIDE 25	AMC 343993	10401	253
267	OXIDE 26	AMC 343994	10401	255
268	OXIDE 27	AMC 343995	10401	257
269	OXIDE 28	AMC 343996	10401	259
270	OXIDE 29	AMC 343997	10401	261
271	OXIDE 30	AMC 343998	10401	263
272	OXIDE 31	AMC 343999	10401	265
273	OXIDE 32	AMC 344000	10401	267
274	OXIDE 33	AMC 344001	10401	269
275	OXIDE 34	AMC 344002	10401	271
276	OXIDE 35	AMC 344003	10401	273
277	OXIDE 36	AMC 344004	10401	275



RECEIVED
 PHOENIX STATE OFFICE
 2009 DEC - 2 A 9:39
 PHOENIX, ARIZONA

Office of the Secretary of State

I, EDWARD J. FREEL, SECRETARY OF STATE OF THE STATE OF DELAWARE, DO HEREBY CERTIFY THE ATTACHED IS A TRUE AND CORRECT COPY OF THE CERTIFICATE OF AMENDMENT OF "CYPRUS SIERRITA CORPORATION", CHANGING ITS NAME FROM "CYPRUS SIERRITA CORPORATION" TO "PHELPS DODGE SIERRITA, INC.", FILED IN THIS OFFICE ON THE TWENTY-EIGHTH DAY OF DECEMBER, A.D. 1999, AT 6 O'CLOCK P.M.

A FILED COPY OF THIS CERTIFICATE HAS BEEN FORWARDED TO THE NEW CASTLE COUNTY RECORDER OF DEEDS.

RECEIVED
FILMAZ STATE OFFICE
2009 DEC - 2 A 9:39
PHOENIX, ARIZONA



Edward J. Freel

Edward J. Freel, Secretary of State

2085560 8100

991567502

AUTHENTICATION: 0178461

DATE: 01-04-00

CERTIFICATE OF AMENDMENT
OF
CERTIFICATE OF INCORPORATION

* * * *

CYPRUS SIERRITA CORPORATION, a corporation organized and existing under and by virtue of the General Corporation Law of the State of Delaware,

DOES HEREBY CERTIFY:

FIRST: That the Board of Directors of said corporation, by the unanimous written consent of its members, filed with the minutes of the Board, adopted a resolution proposing and declaring advisable the following amendment to the Certificate of Incorporation of said corporation:

RESOLVED, that the Certificate of Incorporation of Cyprus Sierrita Corporation be amended by changing the First Article thereof so that, as amended, said Article shall be and read as follows:

*1. The name of the Corporation is Phelps Dodge Sierrita, Inc.

SECOND: That in lieu of a meeting and vote of stockholders, the stockholders have given unanimous written consent to said amendment in accordance with the provisions of Section 228 of the General Corporation Law of the State of Delaware.

THIRD: That the aforesaid amendment was duly adopted in accordance with the applicable provisions of Sections 242 and 228 of the General Corporation Law of the State of Delaware.

FOURTH: That this Certificate of Amendment of the Certificate of Incorporation shall be effective on January 1, 2000.

IN WITNESS WHEREOF, said CYPRUS SIERRITA CORPORATION has caused this certificate to be signed by S. David Colton, its Senior Vice President and General Counsel, this 28th day of December, 1999.


Senior Vice President & General Counsel

RECEIVED
CLM AZ STATE OFFICE
28 DEC - 2 A 9:48
PHOENIX, ARIZONA



**FREPORT-McMoRAN
COPPER & GOLD INC.**

One North Central Avenue, Phoenix, AZ 85004 ♦ (602) 366-7895 ♦ Fax (602) 366-8117

12/1/2009

CERTIFIED MAIL - RETURN RECEIPT REQUESTED

**Bureau of Land Management
U.S. Department of the Interior
Arizona State Office
One North Central Avenue
Phoenix, Arizona 85004
Attn: Mining Claims Section**

NOTICE OF TRANSFER OF INTEREST - MINING CLAIMS

TO WHOM IT MAY CONCERN:

Pursuant to 43 C.F.R. 3833.3, notice is hereby given that an interest in the mining claims and/or mill sites described on Exhibit A attached hereto was transferred by name change on April 15, 2008, from Phelps Dodge Sierrita, Inc. to:

**Freeport-McMoRan Sierrita Inc.
c/o Land & Water Department
One North Central Avenue
Phoenix, AZ 85004**

The mining claims and/or mill sites subject to this transfer are described on Exhibit A, attached hereto and by this reference incorporated herein.

Enclosed is our check payable to the Department of the Interior-Bureau of Land Management in payment of the service charge of \$10 per claim or site, for a total of \$3,650.00.

Also enclosed is a copy of the Amended Articles of Incorporation which has been filed with the New York Department of State on April 15, 2008.

Freeport-McMoRan Corporation

By *Daniel J. Dempsey*
Its *SR. Resource Analyst*

PHOENIX, ARIZONA
2009 DEC - 2 A 9:40
RECEIVED
BLM AZ STATE OFFICE



EXHIBIT "A"

Sierrita Unpatented Mining Claims

The following described unpatented mining claims situated in Pima County, Arizona, the names of which, the books and pages of the recording of the location notices of which (which notices are of record in the Office of the Pima County Recorder) and the Bureau of Land Management (BLM) serial numbers of which, are set forth opposite the names of the respective claims, as follows:

	<u>Claim Name</u>	<u>BLM Serial Number</u>	<u>Book</u>	<u>Page</u>
1	ANTICIPATION #11	AMC 014600	818	547
2	ANTICIPATION NO. 13	AMC 014601	836	415
3	ANTICIPATION NO. 14	AMC 014602	836	416
4	ANTICIPATION # 18	AMC 014603	836	420
5	ANTICIPATION #19	AMC 014604	836	421
6	ANTICIPATION #22	AMC 014606	915	300
7	ANTICIPATION #23	AMC 014607	915	301
8	ANTICIPATION #25	AMC 014609	923	598
9	BLACK JACK #1	AMC 014610	77	289
10	BLACK JACK #2	AMC 014611	77	288
11	BLACK JACK #3	AMC 014612	77	287
12	BLACK JACK #4	AMC 014613	77	286
13	BLACK JACK EXT. NO. 1	AMC 014614	380	37
14	BLACK JACK EXT. NO. 2	AMC 014615	380	38
15	BLUE BELL 1	AMC 014616	808	587
16	BLUE BELL 2	AMC 014617	808	588
17	BLUE BELL 3	AMC 014618	808	589
18	BLUE BELL 4	AMC 014619	808	590
19	BLUE BELL 5	AMC 014620	808	591
20	BLUE BELL 6	AMC 014621	808	592
21	BLUE BELL 7	AMC 014622	808	593
22	BLUE BELL 8	AMC 014623	808	594
23	BLUE BELL 9	AMC 014624	808	595
24	BLUE BELL 10	AMC 014625	808	596
25	BLUE BELL 11	AMC 014626	808	597
26	BLUE BELL 12	AMC 014627	808	598
27	BLUE BELL 13	AMC 014628	808	599
28	BLUE BELL #14	AMC 014629	808	600
29	BLUE BELL 15	AMC 014630	809	1
30	BLUE BELL 16	AMC 014631	809	2
31	BLUE BELL 17	AMC 014632	809	3
32	BLUE BELL 18	AMC 014633	809	4
33	BLUE BELL 19	AMC 014634	809	5
34	BLUE BELL 20	AMC 014635	809	6
35	BLUE BELL 21	AMC 014636	809	7
36	BLUE BELL 22	AMC 014637	809	8
37	BOUNDARY #7	AMC 014638	1340	322
38	BOUNDARY #8	AMC 014639	1340	323
39	BOUNDARY #9	AMC 014640	1340	324
40	BOUNDARY #10	AMC 014641	1340	325

RECEIVED
 2009 DEC - 2 A 9:40



41	BOUNDARY #11	AMC 014642	1340	326
42	BOUNDARY #12	AMC 014643	1340	327
43	BOUNDARY #13	AMC 014644	1340	328
44	BOUNDARY #14	AMC 014645	1340	329
45	BOUNDARY #15	AMC 014646	1340	330
46	BOUNDARY #16	AMC 014647	1340	331
47	BOUNDARY #17	AMC 014648	1340	332
48	BOUNDARY #18	AMC 014649	1340	333
49	BOUNDARY #19	AMC 014650	1340	334
50	BOUNDARY #20	AMC 014651	1340	335
51	BOUNDARY #21	AMC 014652	1340	336
52	BOUNDARY #22	AMC 014653	1340	337
53	BOUNDARY #23 FRACTION	AMC 014654	1340	338
54	BOUNDARY #24 FRACTION	AMC 014655	1340	339
55	COPPER EMPIRE #2	AMC 014657	638	148
56	COPPER EMPIRE #3	AMC 014658	817	51
57	COPPER EMPIRE #4	AMC 014659	817	52
58	COPPER EMPIRE #5	AMC 014660	817	53
59	COPPER EMPIRE #6	AMC 014661	817	54
60	COPPER EMPIRE #7	AMC 014662	817	55
61	COPPER EMPIRE #8	AMC 014663	817	56
62	COPPER EMPIRE #9	AMC 014664	817	57
63	COPPER EMPIRE #10	AMC 014665	817	58
64	COPPER GIANT #1	AMC 014666	638	139
65	COPPER GIANT #2	AMC 014667	638	140
66	COPPER GIANT #3	AMC 014668	638	141
67	COPPER GIANT #4	AMC 014669	638	142
68	COPPER GIANT #5	AMC 014670	638	143
69	COPPER GIANT #6	AMC 014671	638	144
70	COPPER GIANT #7	AMC 014672	638	145
71	COPPER GIANT #8	AMC 014673	638	146
72	COPPER JOHN EXTENSION #19	AMC 014674	580	199
73	COPPER JOHN EXTENSION #21	AMC 014675	580	201
74	COPPER JOHN EXTENSION #23	AMC 014676	580	203
75	COPPER JOHN EXTENSION #24	AMC 014677	580	204
76	COPPER JOHN EXTENSION #25	AMC 014678	580	205
77	COPPER JOHN EXTENSION #26	AMC 014679	580	206
78	COPPER JOHN EXTENSION #27	AMC 014680	580	207
79	COPPER JOHN EXTENSION #28	AMC 014681	580	208
80	COPPER JOHN EXTENSION #29	AMC 014682	580	209
81	COPPER JOHN EXTENSION #30	AMC 014683	580	210
82	COPPER JOHN EXTENSION #31	AMC 014684	580	211
83	COPPER JOHN EXTENSION #35	AMC 014685	580	215
84	COPPER JOHN EXTENSION #42	AMC 014686	784	59
85	COPPER JOHN EXTENSION #43	AMC 014687	784	60
86	DEC NO. 1	AMC 014688	2241	152
87	DEC NO. 2	AMC 014689	2241	153
88	ESCONDIDO #1	AMC 014690	76	623
89	FRIJOLE	AMC 014691	76	547
90	HOPE #1	AMC 014692	1469	28

RECEIVED
 CLIMATE STATE OFFICE
 2009 DEC -2 A 9:40



91	HOPE #2	AMC 014693	1469	27
92	JULY NO 1	AMC 014694	2331	293
93	JULY NO 2	AMC 014695	2331	292
94	LUCKY BOY #1	AMC 014697	76	547
95	MAY 1	AMC 014698	1756	197
96	MAY BIRD #2	AMC 014699	890	286
97	MAY BIRD #3	AMC 014700	890	287
98	MAY BIRD #4	AMC 014701	890	288
99	MAY BIRD #5	AMC 014702	890	289
100	MAY BIRD #6	AMC 014703	890	290
101	MAY BIRD #7	AMC 014704	890	291
102	MAY BIRD #9	AMC 014705	977	133
103	MAY BIRD #10	AMC 014706	977	134
104	MAY BIRD #11	AMC 014707	977	135
105	MAY BIRD #16	AMC 014708	977	140
106	MAY BIRD #17	AMC 014709	977	141
107	MAY BIRD #18	AMC 014710	977	142
108	MAY BIRD #19	AMC 014711	977	143
109	MAY BIRD #21	AMC 014712	977	145
110	MAY BIRD #36	AMC 014713	1484	547
111	MAY BIRD #37	AMC 014714	1484	548
112	MAY BIRD #38	AMC 014715	1484	549
113	MAY BIRD #39	AMC 014716	1484	550
114	MAY BIRD #40	AMC 014717	1484	551
115	MAY BIRD #41	AMC 014718	1484	552
116	MAY BIRD #42	AMC 014719	1484	553
117	MAY BIRD #43	AMC 014720	1484	554
118	MAY BIRD #44	AMC 014721	1484	555
119	MAY BIRD #51	AMC 014722	1484	562
120	MAY BIRD #52	AMC 014723	1484	563
121	MAY BIRD #58	AMC 014724	1484	569
122	MAY BIRD #59	AMC 014725	1484	570
123	MAY BIRD #60	AMC 014726	1484	571
124	MAY BIRD #62	AMC 014727	1484	573
125	MONZONITE NO. I	AMC 014728	1602	116
126	NEW YEARS EVE EXT. #12	AMC 014729	638	131
127	NEW YEARS EVE EXT. #13	AMC 014730	638	132
128	NEW YEARS EVE EXT. #14	AMC 014731	641	66
129	NEW YEARS EVE EXT. #15	AMC 014732	638	133
130	NEW YEARS EVE EXT. #16	AMC 014733	638	138
131	NEW YEARS EVE EXT. #17	AMC 014734	638	129
132	NEW YEARS EVE EXT. #18	AMC 014735	638	135
133	NEW YEARS EVE EXT. #19	AMC 014736	638	130
134	NEW YEARS EVE EXT. #20	AMC 014737	638	134
135	NEW YEARS EVE EXT. #21	AMC 014738	638	137
136	NEW YEARS EVE EXT. #22	AMC 014739	638	136
137	OAKIE #1	AMC 014740	821	79
138	OAKIE #6	AMC 014741	821	84
139	OAKIE #9	AMC 014742	821	87
140	OAKIE NO. 21	AMC 014743	2302	199

PHOENIX, ARIZONA

RECEIVED
PLMAZ STATE OFFICE



141	OAKIE NO. 22	AMC 014744	2302	200
142	OAKIE NO. 23	AMC 014745	2302	201
143	OAKIE NO. 24	AMC 014746	2302	202
144	OAKIE NO. 25	AMC 014747	2302	203
145	OAKIE NO. 26	AMC 014748	2302	204
146	OAKIE NO. 27	AMC 014749	2302	205
147	OCTOBER NO. 2	AMC 014750	2469	245
148	PANA BLANCA EXT. NO. 1	AMC 014751	784	62
149	PANA BLANCA EXT. NO. 2	AMC 014752	784	63
150	PANA BLANCA EXT. NO. 3	AMC 014753	784	64
151	PANA BLANCA EXT. NO. 4	AMC 014754	784	65
152	PANA BLANCA EXT. NO. 5	AMC 014755	784	66
153	PANA BLANCA EXTENTION #6	AMC 014756	784	68
154	PANA BLANCA EXTENTION #7	AMC 014757	784	67
155	PANA BLANCA EXT. NO. 8	AMC 014758	784	69
156	P. B. NO. 2	AMC 014759	2314	299
157	P. B. NO. 5	AMC 014760	2330	287
158	P. B. NO. 8	AMC 014761	2380	290
159	PENA BLANCA #5	AMC 014762	681	235
160	PLADA #1	AMC 014763	2731	365
161	PLADA #2	AMC 014764	2731	366
162	PLADA #3	AMC 014765	2731	367
163	PLADA #4	AMC 014766	2731	368
164	PLADA #5	AMC 014767	2731	369
165	PLADA #6	AMC 014768	2731	370
166	QUARTZ HILL #3	AMC 014769	1648	596
167	RED HILL EXTENSION #1	AMC 014770	512	411
168	RED HILL EXTENSION #2	AMC 014771	512	412
169	RED HILL EXTENSION #3	AMC 014772	512	413
170	RED HILL EXTENSION #6	AMC 014773	646	411
171	RED HILL EXTENSION #7	AMC 014774	646	412
172	RED HILL EXTENSION #10	AMC 014775	646	444
173	RED HILL EXTENSION #11	AMC 014776	646	445
174	RED HILL EXTENSION #12	AMC 014777	646	446
175	RED HILL EXTENSION #13	AMC 014778	646	447
176	RED HILL EXTENSION #17	AMC 014779	821	478
177	RESERVE NO. 7	AMC 014781	822	486
178	RESERVE NO. 8	AMC 014782	822	487
179	RESERVE NO. 9	AMC 014783	822	488
180	RESERVE NO. 10	AMC 014784	822	489
181	RESERVE NO. 11	AMC 014785	822	490
182	RESERVE NO. 12	AMC 014786	822	491
183	RESERVE NO. 13	AMC 014787	822	492
184	RESERVE NO. 14	AMC 014788	822	493
185	RESERVE #15	AMC 014789	822	494
186	RESERVE #16	AMC 014790	923	581
187	RESERVE #17	AMC 014791	923	592
188	RESERVE #18	AMC 014792	923	593
189	RESERVE #19	AMC 014793	923	594
190	RESERVE #20	AMC 014794	923	595

RECEIVED
 TULSA STATE OFFICE



191 RESERVE #21	AMC 014795	923	596
192 RESERVE #22	AMC 014796	932	353
193 RESERVE #23	AMC 014797	923	582
194 RESERVE #24	AMC 014798	923	583
195 RESERVE #25	AMC 014799	923	584
196 RESERVE #26	AMC 014800	923	585
197 RESERVE #27	AMC 014801	923	586
198 RESERVE #28	AMC 014802	923	587
199 RESERVE #29	AMC 014803	935	566
200 RESERVE #30	AMC 014804	923	588
201 RESERVE #31	AMC 014805	923	589
202 RESERVE #32	AMC 014806	923	590
203 RESERVE #33	AMC 014807	923	591
204 RESERVE #34	AMC 014808	935	565
205 RESERVE NO. 36 FRACTION	AMC 014809	2302	215
206 RESERVE NO. 37 FRACTION	AMC 014810	2302	216
207 RESERVE NO. 38 FRACTION	AMC 014811	2302	217
208 RESERVE NO. 39 FRACTION	AMC 014812	2302	218
209 SEPT. NO 4	AMC 014813	2331	291
210 SEPT. NO 5	AMC 014814	2331	290
211 SEPT. NO 6	AMC 014815	2331	289
212 TINAJA #3	AMC 014816	836	404
213 TINAJA #4	AMC 014817	836	405
214 TINAJA #5	AMC 014818	836	406
215 TINAJA #9	AMC 014821	836	410
216 TINAJA #10	AMC 014822	836	411
217 TINAJA #11	AMC 014823	836	412
218 TINAJA #12	AMC 014824	836	413
219 TINAJA NO. 14	AMC 014825	883	17
220 TINAJA #16	AMC 014826	915	8
221 TINAJA NO. 19	AMC 014827	2302	8
222 TINAJA NO. 20	AMC 014828	2302	8
223 TINAJA NO. 21	AMC 014829	2302	209
224 TINAJA NO. 22	AMC 014830	2302	210
225 TINAJA NO. 23	AMC 014831	2302	211
226 TINAJA NO. 24	AMC 014832	2302	212
227 TINAJA NO. 25	AMC 014833	2302	213
228 TINAJA NO. 26	AMC 014834	2302	214
229 VIRGINIA #1	AMC 014835	1734	53
230 VIRGINIA #2	AMC 014836	1734	54
231 VIRGINIA #3	AMC 014837	1734	55
232 VIRGINIA #4	AMC 014838	1734	56
233 ANTICIPATION # 9	AMC 267423	8011	2117
234 ANTICIPATION #10	AMC 267424	8011	2120
235 ANTICIPATION #20	AMC 267425	8011	2123
236 ANTICIPATION #24	AMC 267426	8011	2125
237 TINAJA NO. 6	AMC 267427	8011	2135
238 TINAJA NO. 7	AMC 267428	8011	2133
239 COPPER EMPIRE #1	AMC 267429	8011	2127
240 JULY NO. 5	AMC 267430	8011	2129

PHOENIX, ARIZONA

RECEIVED
CLIMAZ STATE OFFICE



241	RESERVE #3	AMC 267431	8011	2131
242	OXIDE 1	AMC 343969	10401	205
243	OXIDE 2	AMC 343970	10401	207
244	OXIDE 3	AMC 343971	10401	209
245	OXIDE 4	AMC 343972	10401	211
246	OXIDE 5	AMC 343973	10401	213
247	OXIDE 6	AMC 343974	10401	215
248	OXIDE 7	AMC 343975	10401	217
249	OXIDE 8	AMC 343976	10401	219
250	OXIDE 9	AMC 343977	10401	221
251	OXIDE 10	AMC 343978	10401	223
252	OXIDE 11	AMC 343979	10401	225
253	OXIDE 12	AMC 343980	10401	227
254	OXIDE 13	AMC 343981	10401	229
255	OXIDE 14	AMC 343982	10401	231
256	OXIDE 15	AMC 343983	10401	233
257	OXIDE 16	AMC 343984	10401	235
258	OXIDE 17	AMC 343985	10401	237
259	OXIDE 18	AMC 343986	10401	239
260	OXIDE 19	AMC 343987	10401	241
261	OXIDE 20	AMC 343988	10401	243
262	OXIDE 21	AMC 343989	10401	245
263	OXIDE 22	AMC 343990	10401	247
264	OXIDE 23	AMC 343991	10401	249
265	OXIDE 24	AMC 343992	10401	251
266	OXIDE 25	AMC 343993	10401	253
267	OXIDE 26	AMC 343994	10401	255
268	OXIDE 27	AMC 343995	10401	257
269	OXIDE 28	AMC 343996	10401	259
270	OXIDE 29	AMC 343997	10401	261
271	OXIDE 30	AMC 343998	10401	263
272	OXIDE 31	AMC 343999	10401	265
273	OXIDE 32	AMC 344000	10401	267
274	OXIDE 33	AMC 344001	10401	269
275	OXIDE 34	AMC 344002	10401	271
276	OXIDE 35	AMC 344003	10401	273
277	OXIDE 36	AMC 344004	10401	275
278	JAKE #1	AMC 354965	11455	2469
279	JAKE #2	AMC 354966	11455	2471
280	JAKE #3	AMC 354967	11455	2473
281	JAKE #4	AMC 354968	11455	2475
282	JAKE #5	AMC 354969	11455	2477
283	JAKE #6	AMC 354970	11455	2479
284	JAKE #7	AMC 354971	11455	2481
285	JAKE #8	AMC 354972	11455	2483
286	JAKE #9	AMC 354973	11455	2485
287	JAKE #10	AMC 354974	11455	2487
288	JAKE #11	AMC 354975	11455	2489
289	JAKE #12	AMC 354976	11455	2491
290	JAKE #13	AMC 354977	11455	2493



RECEIVED
 NIMAZ STATE OFFICE
 2009 DEC - 2 A 11:40



291	JAKE #14	AMC 354978	11455	2495
292	JAKE #15	AMC 354979	11455	2497
293	JAKE #16	AMC 354980	11455	2499
294	JAKE #17	AMC 354981	11455	2501
295	JAKE #18	AMC 354982	11455	2503
296	JAKE #19	AMC 354983	11455	2505
297	JAKE #20	AMC 354984	11455	2507
298	JAKE #21	AMC 354985	11455	2509
299	JAKE #22	AMC 354986	11455	2511
300	JAKE #23	AMC 354987	11455	2513
301	JAKE #24	AMC 354988	11455	2515
302	JAKE #25	AMC 354989	11455	2517
303	JAKE #26	AMC 354990	11455	2519
304	JAKE #28	AMC 354992	11455	2523
305	JAKE #29	AMC 354993	11455	2525
306	JAKE #30	AMC 354994	11455	2527
307	JAKE #31	AMC 354995	11455	2529
308	JAKE #32	AMC 354996	11455	2531
309	JAKE #33	AMC 354997	11455	2533
310	JAKE #34	AMC 354998	11455	2535
311	JAKE #35	AMC 354999	11455	2537
312	JAKE #36	AMC 355000	11455	2539
313	SIR #1	AMC 389660	13245	553
314	SIR #2	AMC 389661	13245	555
315	SIR #3	AMC 389662	13245	557
316	SIR #4	AMC 389663	13245	559
317	SIR #5	AMC 389664	13245	561
318	SIR #6	AMC 389665	13245	563
319	SIR #7	AMC 389666	13245	565
320	SIR #8	AMC 389667	13245	567
321	SIR #9	AMC 389668	13245	569
322	SIR #10	AMC 389669	13245	571
323	SIR #11	AMC 389670	13245	573
324	SIR #12	AMC 389671	13245	575
325	SIR #13	AMC 389672	13245	577
326	SIR #14	AMC 389673	13245	579
327	SIR #15	AMC 389674	13245	581
328	SIR #16	AMC 389675	13245	583
329	SIR #17	AMC 389676	13245	585
330	SIR #18	AMC 389677	13245	587
331	SIR #19	AMC 389678	13245	589
332	SIR #20	AMC 389679	13245	591
333	SIR #21	AMC 389680	13245	593
334	SIR #22	AMC 389681	13245	595
335	SIR #23	AMC 389682	13245	597
336	SIR #24	AMC 389683	13245	599
337	SIR #25	AMC 389684	13245	601
338	SIR #26	AMC 389685	13245	603
339	SIR #27	AMC 389686	13245	605
340	SIR #28	AMC 389687	13245	607

RECEIVED
 IN A Z STATE OFFICE
 2009 DEC - 2 A 9:40



341 SIR #29
 342 SIR #35
 343 SIR #36
 344 SIR #37
 345 SIR #38
 346 SIR #39
 347 SIR #40
 348 SIR #41
 349 SIR #42
 350 BND #1
 351 BND #2
 352 BND #3
 353 BND #4
 354 BND #5
 355 BND #6
 356 BND #7
 357 CGO-1
 358 CGO-2
 359 CGO-3
 360 CGO-4
 361 ANT-1
 362 ANT-2
 363 ANT-3
 364 ANT-4
 365 ANT-5

AMC 389688	13245	609
AMC 389694	13245	621
AMC 389695	13245	623
AMC 389696	13245	625
AMC 389697	13245	627
AMC 389698	13245	629
AMC 389699	13245	631
AMC 389700	13245	633
AMC 389701	13245	635
AMC 390053	13258	219
AMC 390054	13258	221
AMC 390055	13258	223
AMC 390056	13258	225
AMC 390057	13258	227
AMC 390058	13258	229
AMC 390059	13258	231
AMC 392440	13312	161
AMC 392441	13312	163
AMC 392442	13312	165
AMC 392443	13312	167
AMC 394407	13373	29
AMC 394408	13373	31
AMC 394409	13373	33
AMC 394410	13373	35
AMC 394411	13373	37



RECEIVED
 TILM AZ STATE OFFICE
 2009 DEC - 2 A 9:40
 PHOENIX, ARIZONA

Delaware

PAGE 1

The First State

I, HARRIET SMITH WINDSOR, SECRETARY OF STATE OF THE STATE OF DELAWARE, DO HEREBY CERTIFY THE ATTACHED IS A TRUE AND CORRECT COPY OF THE CERTIFICATE OF AMENDMENT OF "PHELPS DODGE SIERRITA, INC.", CHANGING ITS NAME FROM "PHELPS DODGE SIERRITA, INC." TO "FREEPORT-MCMORAN SIERRITA INC.", FILED IN THIS OFFICE ON THE FIFTEENTH DAY OF APRIL, A.D. 2008, AT 10:59 O'CLOCK A.M.

A FILED COPY OF THIS CERTIFICATE HAS BEEN FORWARDED TO THE NEW CASTLE COUNTY RECORDER OF DEEDS.

RECEIVED
BLM AZ STATE OFFICE
2009 DEC - 2 A 9:40
PHOENIX, ARIZONA



2085560 8100

080428513

You may verify this certificate online
at corp.delaware.gov/authver.shtml

Harriet Smith Windsor

Harriet Smith Windsor, Secretary of State

AUTHENTICATION: 6524218

DATE: 04-15-08

State of Delaware
Secretary of State
Division of Corporations
Delivered 11:08 AM 04/15/2008
FILED 10:59 AM 04/15/2008
SRV 080428513 - 2083560 FILE

**CERTIFICATE OF AMENDMENT OF
CERTIFICATE OF INCORPORATION
OF
PHELPS DODGE SIERRITA, INC.**

Phelps Dodge Sierrita, Inc., a corporation organized and existing under and by virtue of the General Corporation Law of the State of Delaware (the "Corporation"), hereby certifies that:

1. The first Article of the Certificate of Incorporation of the Corporation is hereby amended to read in full as follows:

"1. The name of the Corporation is Freeport-McMoRan Sierrita Inc."

2. The amendment of the Certificate of Incorporation herein certified has been duly adopted in accordance with Sections 228 and 242 of the General Corporation Law of the State of Delaware.

IN WITNESS WHEREOF, the Corporation has caused this certificate to be signed this 11th day of April, 2008.


Douglas N. Currautt II
Secretary

RECEIVED
DLM AZ STATE OFFICE
2009 DEC - 2 A 9:40
PHOENIX, ARIZONA

United States Department of the Interior

Bureau of Land Management
 BUSINESS & SUPPORT SVCS DIV
 ONE N CENTRAL AVE SUITE 800
 PHOENIX, AZ 85004 -4427
 Phone: (602) 417-9200

Receipt

No:

2044968

Transaction #: 2110620	
Date of Transaction: 12/02/2009	
CUSTOMER:	FREEPORT MCMORAN CORP ONE N CENTRAL AVE PHOENIX,AZ 85004 US

LINE #	QTY	DESCRIPTION	REMARKS	UNIT PRICE	TOTAL
1	1.00	LOCATABLE MINERALS / MINING CLAIMS-NOT NEW-UNADJUD,ONE AUTH NO. ONLY / MINING CLAIM MONEY RECEIVED CASES: AMC14600/\$6420.00	NAME CHANGE	- n/a -	6420.00
TOTAL:					\$6,420.00

PAYMENT INFORMATION					
1	AMOUNT:	6420.00	POSTMARKED:	N/A	
	TYPE:	CHECK	RECEIVED:	12/02/2009	
	CHECK NO:	667083			
	NAME:	FREEPORT MCMORAN CORP ONE N CENTRAL AVE PHOENIX AZ 85004 US			

REMARKS

This receipt was generated by the automated BLM Collections and Billing System and is a paper representation of a portion of the official electronic record contained therein.

Exhibit A

County: Pima

State: AZ

BLM Serial #	Claim Name	Original Recording		Amended Recording		Location
		Recording #	Page #	Recording #	Page #	
AMC 014600	ANTICIPATION #11	818	547	1306	302	SEC09-T18S-R12E
AMC 014601	ANTICIPATION NO. 13	836	415			SEC15-T18S-R12E
AMC 014602	ANTICIPATION NO. 14	836	416			SEC15-T18S-R12E
AMC 014603	ANTICIPATION # 18	836	420	1306	303	SEC10-T18S-R12E
AMC 014604	ANTICIPATION #19	836	421	1306	304	SEC10-T18S-R12E
AMC 014606	ANTICIPATION #22	915	300			SEC15-T18S-R12E
AMC 014607	ANTICIPATION #23	915	301			SEC15-T18S-R12E
AMC 014609	ANTICIPATION #25	923	598			SEC15-T18S-R12E
AMC 014610	BLACK JACK #1	77	289	2270	231	SEC07-T18S-R12E
AMC 014611	BLACK JACK #2	77	288	2280	467	SEC07-T18S-R12E
AMC 014612	BLACK JACK #3	77	287	2280	468	SEC07-T18S-R12E
AMC 014613	BLACK JACK #4	77	286	2280	469	SEC07-T18S-R12E
AMC 014614	BLACK JACK EXT. NO. 1	380	37	2280	489	SEC07-T18S-R12E
AMC 014615	BLACK JACK EXT. NO. 2	380	38	2280	490	SEC06-T18S-R12E
AMC 014616	BLUE BELL 1	808	587	2838	180	SEC10-T18S-R12E
AMC 014617	BLUE BELL 2	808	588	2838	181	SEC03-T18S-R12E
AMC 014618	BLUE BELL 3	808	589	2838	182	SEC03-T18S-R12E
AMC 014619	BLUE BELL 4	808	590	2838	183	SEC04-T18S-R12E
AMC 014620	BLUE BELL 5	808	591	2838	184	SEC04-T18S-R12E
AMC 014621	BLUE BELL 6	808	592	2838	185	SEC04-T18S-R12E
AMC 014622	BLUE BELL 7	808	593	2838	186	SEC04-T18S-R12E
AMC 014623	BLUE BELL 8	808	594	2838	187	SEC04-T18S-R12E
AMC 014624	BLUE BELL 9	808	595	2838	188	SEC04-T18S-R12E
AMC 014625	BLUE BELL 10	808	596	2838	189	SEC03-T18S-R12E
AMC 014626	BLUE BELL 11	808	597	2838	190	SEC03-T18S-R12E
AMC 014627	BLUE BELL 12	808	598	2838	191	SEC03-T18S-R12E
AMC 014628	BLUE BELL 13	808	599	2838	192	SEC04-T18S-R12E
AMC 014629	BLUE BELL #14	808	600	2838	193	SEC04-T18S-R12E
AMC 014630	BLUE BELL 15	809	1	2838	194	SEC04-T18S-R12E
AMC 014631	BLUE BELL 16	809	2	2838	195	SEC04-T18S-R12E
AMC 014632	BLUE BELL 17	809	3	2838	196	SEC04-T18S-R12E
AMC 014633	BLUE BELL 18	809	4	2838	197	SEC04-T18S-R12E
AMC 014634	BLUE BELL 19	809	5	2838	198	SEC04-T18S-R12E
AMC 014635	BLUE BELL 20	809	6	2838	199	SEC04-T18S-R12E
AMC 014636	BLUE BELL 21	809	7	2838	200	SEC04-T18S-R12E
AMC 014637	BLUE BELL 22	809	8	2838	201	SEC03-T18S-R12E
AMC 014638	BOUNDARY #7	1340	322			SEC22-T18S-R12E

Date: 7/23/2009

Page 1

PHOENIX, ARIZONA

2009 AUG - 4 P 2:43

PIMA STATE OFFICE
RECEIVED

Exhibit A

County: Pima

State: AZ

BLM Serial #	Claim Name	Original Recording		Amended Recording		Location
		Recording #	Page #	Recording #	Page #	
AMC 014639	BOUNDARY #8	1340	323			SEC22-T18S-R12E
AMC 014640	BOUNDARY #9	1340	324			SEC22-T18S-R12E
AMC 014641	BOUNDARY #10	1340	325			SEC22-T18S-R12E
AMC 014642	BOUNDARY #11	1340	326			SEC22-T18S-R12E
AMC 014643	BOUNDARY #12	1340	327			SEC22-T18S-R12E
AMC 014644	BOUNDARY #13	1340	328			SEC22-T18S-R12E
AMC 014645	BOUNDARY #14	1340	329			SEC22-T18S-R12E
AMC 014646	BOUNDARY #15	1340	330			SEC22-T18S-R12E
AMC 014647	BOUNDARY #16	1340	331			SEC22-T18S-R12E
AMC 014648	BOUNDARY #17	1340	332			SEC22-T18S-R12E
AMC 014649	BOUNDARY #18	1340	333			SEC22-T18S-R12E
AMC 014650	BOUNDARY #19	1340	334			SEC22-T18S-R12E
AMC 014651	BOUNDARY #20	1340	335			SEC22-T18S-R12E
AMC 014652	BOUNDARY #21	1340	336			SEC22-T18S-R12E
AMC 014653	BOUNDARY #22	1340	337			SEC22-T18S-R12E
AMC 014654	BOUNDARY #23 FRACTION	1340	338			SEC22-T18S-R12E
AMC 014655	BOUNDARY #24 FRACTION	1340	339			SEC22-T18S-R12E
AMC 014657	COPPER EMPIRE #2	638	148	1306	307	SEC09-T18S-R12E
AMC 014658	COPPER EMPIRE #3	817	51	1306	308	SEC09-T18S-R12E
AMC 014659	COPPER EMPIRE #4	817	52	1306	309	SEC09-T18S-R12E
AMC 014660	COPPER EMPIRE #5	817	53	1306	310	SEC09-T18S-R12E
AMC 014661	COPPER EMPIRE #6	817	54	1306	311	SEC09-T18S-R12E
AMC 014662	COPPER EMPIRE #7	817	55	2838	178	SEC09-T18S-R12E
AMC 014663	COPPER EMPIRE #8	817	56	1306	313	SEC09-T18S-R12E
AMC 014664	COPPER EMPIRE #9	817	57	2838	179	SEC04-T18S-R12E
AMC 014665	COPPER EMPIRE #10	817	58	1306	315	SEC10-T18S-R12E
AMC 014666	COPPER GIANT #1	638	139	2731	371	SEC05-T18S-R12E
AMC 014667	COPPER GIANT #2	638	140	2731	372	SEC04-T18S-R12E
AMC 014668	COPPER GIANT #3	638	141	2731	373	SEC05-T18S-R12E
AMC 014669	COPPER GIANT #4	638	142	2731	374	SEC05-T18S-R12E
AMC 014670	COPPER GIANT #5	638	143	2731	375	SEC05-T18S-R12E
AMC 014671	COPPER GIANT #6	638	144	2731	376	SEC05-T18S-R12E
AMC 014672	COPPER GIANT #7	638	145	2731	377	SEC05-T18S-R12E
AMC 014673	COPPER GIANT #8	638	146	2731	378	SEC05-T18S-R12E
AMC 014674	COPPER JOHN EXTENSION #19	580	199	1038	524	SEC20-T18S-R12E
AMC 014675	COPPER JOHN EXTENSION #21	580	201	1038	526	SEC16-T18S-R12E

Date: 7/23/2009

Page 2

MIGENIX, ARIZONA

2009 AUG - 4 P 2:43

RECEIVED
MIGENIX STATE OFFICE

16/36

Exhibit A

County: Pima

State: AZ

BLM Serial #	Claim Name	Original Recording		Amended Recording		Location
		Recording #	Page #	Recording #	Page #	
AMC 014676	COPPER JOHN EXTENSION #23	580	203	1038	527	SEC20-T18S-R12E
AMC 014677	COPPER JOHN EXTENSION #24	580	204	1063	584	SEC21-T18S-R12E
AMC 014678	COPPER JOHN EXTENSION #25	580	205	1038	528	SEC21-T18S-R12E
AMC 014679	COPPER JOHN EXTENSION #26	580	206	1049	250	SEC17-T18S-R12E
AMC 014680	COPPER JOHN EXTENSION #27	580	207	1063	585	SEC20-T18S-R12E
AMC 014681	COPPER JOHN EXTENSION #28	580	208	1063	586	SEC20-T18S-R12E
AMC 014682	COPPER JOHN EXTENSION #29	580	209	1063	587	SEC20-T18S-R12E
AMC 014683	COPPER JOHN EXTENSION #30	580	210	1063	588	SEC20-T18S-R12E
AMC 014684	COPPER JOHN EXTENSION #31	580	211	1079	541	SEC20-T18S-R12E
AMC 014685	COPPER JOHN EXTENSION #35	580	215	1049	251	SEC17-T18S-R12E
AMC 014686	COPPER JOHN EXTENSION #42	784	59	2740	104	SEC09-T18S-R12E
AMC 014687	COPPER JOHN EXTENSION #43	784	60	2740	105	SEC09-T18S-R12E
AMC 014688	DEC NO. 1	2241	152			SEC07-T18S-R12E
AMC 014689	DEC NO. 2	2241	153			SEC07-T18S-R12E
AMC 014690	ESCONDIDO #1	76	623	1742	78	SEC18-T18S-R12E
AMC 014691	FRIJOLE	76	547	2965	149	SEC17-T18S-R12E
AMC 014692	HOPE #1	1469	28			SEC07-T18S-R12E
AMC 014693	HOPE #2	1469	27			SEC18-T18S-R12E
AMC 014694	JULY NO 1	2331	293			SEC18-T18S-R12E
AMC 014695	JULY NO 2	2331	292			SEC18-T18S-R12E
AMC 014697	LUCKY BOY #1	76	547	1742	76	SEC18-T18S-R12E
AMC 014698	MAY 1	1756	197	2838	177	SEC09-T18S-R12E
AMC 014699	MAY BIRD #2	890	286	2485	333	SEC12-T18S-R11E
AMC 014700	MAY BIRD #3	890	287	2485	334	SEC12-T18S-R11E
AMC 014701	MAY BIRD #4	890	288	2485	335	SEC12-T18S-R11E
AMC 014702	MAY BIRD #5	890	289	2485	336	SEC12-T18S-R11E
AMC 014703	MAY BIRD #6	890	290	2485	337	SEC12-T18S-R11E
AMC 014704	MAY BIRD #7	890	291	2485	338	SEC12-T18S-R11E
AMC 014705	MAY BIRD #9	977	133	2485	339	SEC12-T18S-R11E
AMC 014706	MAY BIRD #10	977	134	2485	340	SEC12-T18S-R11E
AMC 014707	MAY BIRD #11	977	135	2485	341	SEC11-T18S-R11E
AMC 014708	MAY BIRD #16	977	140	2485	342	SEC12-T18S-R11E

Date: 7/23/2009

Page 3

PHOENIX, ARIZONA

2009 AUG -4 P 2:43

JULY 23 2009

Exhibit A

County: Pima

State: AZ

BLM Serial #	Claim Name	Original Recording		Amended Recording		Location
		Recording #	Page #	Recording #	Page #	
AMC 014709	MAY BIRD #17	977	141	2485	343	SEC12-T18S-R11E
AMC 014710	MAY BIRD #18	977	142	2485	344	SEC12-T18S-R11E
AMC 014711	MAY BIRD #19	977	143	2485	345	SEC12-T18S-R11E
AMC 014712	MAY BIRD #21	977	145	2485	346	SEC07-T18S-R12E
AMC 014713	MAY BIRD #36	1484	547	2485	347	SEC13-T18S-R11E
AMC 014714	MAY BIRD #37	1484	548	2485	348	SEC07-T18S-R12E
AMC 014715	MAY BIRD #38	1484	549	2485	349	SEC13-T18S-R11E
AMC 014716	MAY BIRD #39	1484	550	2485	350	SEC18-T18S-R12E
AMC 014717	MAY BIRD #40	1484	551	2485	351	SEC13-T18S-R11E
AMC 014718	MAY BIRD #41	1484	552	2485	352	SEC18-T18S-R12E
AMC 014719	MAY BIRD #42	1484	553	2485	353	SEC18-T18S-R12E
AMC 014720	MAY BIRD #43	1484	554	2485	354	SEC18-T18S-R12E
AMC 014721	MAY BIRD #44	1484	555	2485	355	SEC18-T18S-R12E
AMC 014722	MAY BIRD #51	1484	562	2485	356	SEC07-T18S-R12E
AMC 014723	MAY BIRD #52	1484	563	2485	357	SEC12-T18S-R11E
AMC 014724	MAY BIRD #58	1484	569	2485	358	SEC06-T18S-R12E
AMC 014725	MAY BIRD #59	1484	570	2485	359	SEC06-T18S-R12E
AMC 014726	MAY BIRD #60	1484	571	2485	360	SEC06-T18S-R12E
AMC 014727	MAY BIRD #62	1484	573	2485	361	SEC06-T18S-R12E
AMC 014728	MONZONITE NO. 1	1602	116			SEC04-T18S-R12E
AMC 014729	NEW YEARS EVE EXT. #12	638	131	2731	379	SEC09-T18S-R12E
AMC 014730	NEW YEARS EVE EXT. #13	638	132	2731	380	SEC09-T18S-R12E
AMC 014731	NEW YEARS EVE EXT. #14	641	66	2731	381	SEC09-T18S-R12E
AMC 014732	NEW YEARS EVE EXT. #15	638	133	2731	382	SEC09-T18S-R12E
AMC 014733	NEW YEARS EVE EXT. #16	638	138	2747	206	SEC08-T18S-R12E
AMC 014734	NEW YEARS EVE EXT. #17	638	129	2731	384	SEC08-T18S-R12E
AMC 014735	NEW YEARS EVE EXT. #18	638	135	2731	385	SEC08-T18S-R12E
AMC 014736	NEW YEARS EVE EXT. #19	638	130	2731	386	SEC09-T18S-R12E
AMC 014737	NEW YEARS EVE EXT. #20	638	134	2731	387	SEC08-T18S-R12E
AMC 014738	NEW YEARS EVE EXT. #21	638	137	2731	388	SEC04-T18S-R12E
AMC 014739	NEW YEARS EVE EXT. #22	638	136	2747	205	SEC08-T18S-R12E
AMC 014740	OAKIE #1	821	79	1079	538	SEC20-T18S-R11E

Date: 7/23/2009

Page 4

PHOENIX, ARIZONA

2009 AUG -4 P 2:42

RECEIVED
PIMA STATE OFFICE

50/30

Exhibit A

County: Pima

State: AZ

BLM Serial #	Claim Name	Original Recording		Amended Recording		Location
		Recording #	Page #	Recording #	Page #	
AMC 014741	OAKIE #6	821	84	1079	539	SEC20-T18S-R12E
AMC 014742	OAKIE #9	821	87	1079	540	SEC20-T18S-R12E
AMC 014743	OAKIE NO. 21	2302	199			SEC20-T18S-R12E
AMC 014744	OAKIE NO. 22	2302	200			SEC20-T18S-R12E
AMC 014745	OAKIE NO. 23	2302	201			SEC20-T18S-R12E
AMC 014746	OAKIE NO. 24	2302	202			SEC20-T18S-R12E
AMC 014747	OAKIE NO. 25	2302	203			SEC20-T18S-R12E
AMC 014748	OAKIE NO. 26	2302	204			SEC20-T18S-R12E
AMC 014749	OAKIE NO. 27	2302	205			SEC20-T18S-R12E
AMC 014750	OCTOBER NO. 2	2469	245			SEC12-T18S-R12E
AMC 014751	PANA BLANCA EXT. NO. 1	784	62	2379	301	SEC06-T18S-R12E
AMC 014752	PANA BLANCA EXT. NO. 2	784	63	2379	302	SEC07-T18S-R12E
AMC 014753	PANA BLANCA EXT. NO. 3	784	64	2379	303	SEC06-T18S-R12E
AMC 014754	PANA BLANCA EXT. NO. 4	784	65	2379	304	SEC06-T18S-R12E
AMC 014755	PANA BLANCA EXT. NO. 5	784	66	2556	374	SEC07-T18S-R12E
AMC 014756	PANA BLANCA EXTENTION #6	784	68	2379	306	SEC07-T18S-R12E
AMC 014757	PANA BLANCA EXTENTION #7	784	67	2556	375	SEC07-T18S-R12E
AMC 014758	PANA BLANCA EXT. NO. 8	784	69	2379	308	SEC12-T18S-R11E
AMC 014759	P. B. NO. 2	2314	299	2444	238	SEC07-T18S-R12E
AMC 014760	P. B. NO. 5	2330	287	2384	183	SEC06-T18S-R12E
AMC 014761	P. B. NO. 8	2380	290			SEC08-T18S-R12E
AMC 014762	PENA BLANCA #5	681	235	2379	294	SEC05-T18S-R12E
AMC 014763	PLADA #1	2731	365			SEC08-T18S-R12E
AMC 014764	PLADA #2	2731	366			SEC09-T18S-R12E
AMC 014765	PLADA #3	2731	367	2747	207	SEC08-T18S-R12E
AMC 014766	PLADA #4	2731	368			SEC09-T18S-R12E
AMC 014767	PLADA #5	2731	369			SEC09-T18S-R12E
AMC 014768	PLADA #6	2731	370	2769	82	SEC09-T18S-R12E
AMC 014769	QUARTZ HILL #3	1648	596	2485	362	SEC18-T18S-R12E
AMC 014770	RED HILL EXTENSION #1	512	411	1072	586	SEC20-T18S-R12E
AMC 014771	RED HILL EXTENSION #2	512	412	1003	382	SEC20-T18S-R12E
AMC 014772	RED HILL EXTENSION #3	512	413	1049	254	SEC20-T18S-R12E

Date: 7/23/2009

Page 5

PHOENIX, ARIZONA

2009 AUG - 4 P 2:42

PIMA STATE OFFICE

Exhibit A

County: Pima

State: AZ

BLM Serial #	Claim Name	Original Recording		Amended Recording		Location
		Recording #	Page #	Recording #	Page #	
AMC 014773	RED HILL EXTENSION #6	646	241	1063	575	SEC17-T18S-R12E
AMC 014774	RED HILL EXTENSION #7	646	242	1072	587	SEC20-T18S-R12E
AMC 014775	RED HILL EXTENSION #10	646	244	1072	588	SEC20-T18S-R12E
AMC 014776	RED HILL EXTENSION #11	646	245	1063	572	SEC20-T18S-R12E
AMC 014777	RED HILL EXTENSION #12	646	246	1063	573	SEC20-T18S-R12E
AMC 014778	RED HILL EXTENSION #13	646	247	1049	256	SEC17-T18S-R12E
AMC 014779	RED HILL EXTENSION #17	821	78	1049	257	SEC17-T18S-R12E
AMC 014781	RESERVE NO. 7	822	486			SEC10-T18S-R12E
AMC 014782	RESERVE NO. 8	822	487			SEC10-T18S-R12E
AMC 014783	RESERVE NO. 9	822	488			SEC10-T18S-R12E
AMC 014784	RESERVE NO. 10	822	489			SEC10-T18S-R12E
AMC 014785	RESERVE NO. 11	822	490			SEC10-T18S-R12E
AMC 014786	RESERVE NO. 12	822	491			SEC10-T18S-R12E
AMC 014787	RESERVE NO. 13	822	492			SEC15-T18S-R12E
AMC 014788	RESERVE NO. 14	822	493			SEC10-T18S-R12E
AMC 014789	RESERVE #15	822	494	1154	188	SEC15-T18S-R12E
AMC 014790	RESERVE #16	923	581			SEC15-T18S-R12E
AMC 014791	RESERVE #17	923	592			SEC15-T18S-R12E
AMC 014792	RESERVE #18	923	593			SEC15-T18S-R12E
AMC 014793	RESERVE #19	923	594	1154	189	SEC15-T18S-R12E
AMC 014794	RESERVE #20	923	595			SEC15-T18S-R12E
AMC 014795	RESERVE #21	923	596			SEC15-T18S-R12E
AMC 014796	RESERVE #22	932	353			SEC15-T18S-R12E
AMC 014797	RESERVE #23	923	582			SEC15-T18S-R12E
AMC 014798	RESERVE #24	923	583			SEC15-T18S-R12E
AMC 014799	RESERVE #25	923	584			SEC15-T18S-R12E
AMC 014800	RESERVE #26	923	585			SEC15-T18S-R12E
AMC 014801	RESERVE #27	923	586			SEC15-T18S-R12E
AMC 014802	RESERVE #28	923	587			SEC15-T18S-R12E
AMC 014803	RESERVE #29	935	566			SEC15-T18S-R12E
AMC 014804	RESERVE #30	923	588			SEC15-T18S-R12E
AMC 014805	RESERVE #31	923	589			SEC15-T18S-R12E
AMC 014806	RESERVE #32	923	590			SEC15-T18S-R12E
AMC 014807	RESERVE #33	923	591			SEC15-T18S-R12E

Date: 7/23/2009

Page 6

PHOENIX, ARIZONA

2009 AUG -4 P 2:42

RECEIVED
PIMA STATE OFFICE

Exhibit A

County: Pima

State: AZ

BLM Serial #	Claim Name	Original Recording		Amended Recording		Location
		Recording #	Page #	Recording #	Page #	
AMC 014808	RESERVE #34	935	565			SEC15-T18S-R12E
AMC 014809	RESERVE NO. 36 FRACTION	2302	215			SEC15-T18S-R12E
AMC 014810	RESERVE NO. 37 FRACTION	2302	216			SEC15-T18S-R12E
AMC 014811	RESERVE NO. 38 FRACTION	2302	217			SEC15-T18S-R12E
AMC 014812	RESERVE NO. 39 FRACTION	2302	218			SEC15-T18S-R12E
AMC 014813	SEPT. NO 4	2331	291			SEC06-T18S-R12E
AMC 014814	SEPT. NO 5	2331	290			SEC12-T18S-R11E
AMC 014815	SEPT. NO 6	2331	289			SEC12-T18S-R11E
AMC 014816	TINAJA #3	836	404	1063	578	SEC15-T18S-R12E
AMC 014817	TINAJA #4	836	405	1063	579	SEC21-T18S-R12E
AMC 014818	TINAJA #5	836	406	1063	580	SEC21-T18S-R12E
AMC 014821	TINAJA #9	836	410	1063	581	SEC21-T18S-R12E
AMC 014822	TINAJA #10	836	411	1063	582	SEC21-T18S-R12E
AMC 014823	TINAJA #11	836	412	1072	589	SEC21-T18S-R12E
AMC 014824	TINAJA #12	836	413	1063	583	SEC21-T18S-R12E
AMC 014825	TINAJA NO. 14	883	17			SEC21-T18S-R12E
AMC 014826	TINAJA #16	915	298	1089	153	SEC15-T18S-R12E
AMC 014827	TINAJA NO. 19	2302	207			SEC21-T18S-R12E
AMC 014828	TINAJA NO. 20	2302	208			SEC21-T18S-R12E
AMC 014829	TINAJA NO. 21	2302	209			SEC21-T18S-R12E
AMC 014830	TINAJA NO. 22	2302	210			SEC21-T18S-R12E
AMC 014831	TINAJA NO. 23	2302	211			SEC21-T18S-R12E
AMC 014832	TINAJA NO. 24	2302	212			SEC22-T18S-R12E
AMC 014833	TINAJA NO. 25	2302	213			SEC21-T18S-R12E
AMC 014834	TINAJA NO. 26	2302	214			SEC22-T18S-R12E
AMC 014835	VIRGINIA #1	1734	53	1746	522	SEC17-T18S-R12E
AMC 014836	VIRGINIA #2	1734	54	1746	523	SEC17-T18S-R12E
AMC 014837	VIRGINIA #3	1734	55	1746	524	SEC17-T18S-R12E
AMC 014838	VIRGINIA #4	1734	56	1748	571	SEC17-T18S-R12E
AMC 267423	ANTICIPATION # 9	8011	2117			SEC10-T18S-R12E
AMC 267424	ANTICIPATION #10	8011	2120			SEC10-T18S-R12E
AMC 267425	ANTICIPATION #20	8011	2123			SEC10-T18S-R12E
AMC 267426	ANTICIPATION #24	8011	2125			SEC15-T18S-R12E
AMC 267427	TINAJA NO. 6	8011	2135			SEC22-T18S-R12E
AMC 267428	TINAJA NO. 7	8011	2133			SEC21-T18S-R12E
AMC 267429	COPPER EMPIRE #1	8011	2127			SEC09-T18S-R12E

Date: 7/23/2009

Page 7

ARIZONA, ARIZONA

2009 AUG -4 P 2:42

MARICOPA COUNTY STATE OFFICE

Exhibit A

County: Pima

State: AZ

Original Recording

Amended Recording

<u>BLM Serial #</u>	<u>Claim Name</u>	<u>Recording #</u>	<u>Page #</u>	<u>Recording #</u>	<u>Page #</u>	<u>Location</u>
AMC 267430	JULY NO. 5	8011	2129			SEC10-T18S-R12E
AMC 267431	RESERVE #3	8011	2131			SEC10-T18S-R12E
AMC 343969	OXIDE 1	10401	205			SEC06-T18S-R12E
AMC 343970	OXIDE 2	10401	207			SEC06-T18S-R12E
AMC 343971	OXIDE 3	10401	209			SEC06-T18S-R12E
AMC 343972	OXIDE 4	10401	211			SEC06-T18S-R12E
AMC 343973	OXIDE 5	10401	213			SEC05-T18S-R12E
AMC 343974	OXIDE 6	10401	215			SEC05-T18S-R12E
AMC 343975	OXIDE 7	10401	217			SEC05-T18S-R12E
AMC 343976	OXIDE 8	10401	219			SEC05-T18S-R12E
AMC 343977	OXIDE 9	10401	221			SEC05-T18S-R12E
AMC 343978	OXIDE 10	10401	223			SEC05-T18S-R12E
AMC 343979	OXIDE 11	10401	225			SEC05-T18S-R12E
AMC 343980	OXIDE 12	10401	227			SEC05-T18S-R12E
AMC 343981	OXIDE 13	10401	229			SEC05-T18S-R12E
AMC 343982	OXIDE 14	10401	231			SEC05-T18S-R12E
AMC 343983	OXIDE 15	10401	233			SEC05-T18S-R12E
AMC 343984	OXIDE 16	10401	235			SEC05-T18S-R12E
AMC 343985	OXIDE 17	10401	237			SEC05-T18S-R12E
AMC 343986	OXIDE 18	10401	239			SEC05-T18S-R12E
AMC 343987	OXIDE 19	10401	241			SEC05-T18S-R12E
AMC 343988	OXIDE 20	10401	243			SEC05-T18S-R12E
AMC 343989	OXIDE 21	10401	245			SEC05-T18S-R12E
AMC 343990	OXIDE 22	10401	247			SEC05-T18S-R12E
AMC 343991	OXIDE 23	10401	249			SEC05-T18S-R12E
AMC 343992	OXIDE 24	10401	251			SEC05-T18S-R12E
AMC 343993	OXIDE 25	10401	253			SEC06-T18S-R12E
AMC 343994	OXIDE 26	10401	255			SEC06-T18S-R12E
AMC 343995	OXIDE 27	10401	257			SEC05-T18S-R12E
AMC 343996	OXIDE 28	10401	259			SEC05-T18S-R12E
AMC 343997	OXIDE 29	10401	261			SEC05-T18S-R12E
AMC 343998	OXIDE 30	10401	263			SEC05-T18S-R12E
AMC 343999	OXIDE 31	10401	265			SEC05-T18S-R12E
AMC 344000	OXIDE 32	10401	267			SEC05-T18S-R12E
AMC 344001	OXIDE 33	10401	269			SEC05-T18S-R12E
AMC 344002	OXIDE 34	10401	271			SEC05-T18S-R12E
AMC 344003	OXIDE 35	10401	273			SEC05-T18S-R12E
AMC 344004	OXIDE 36	10401	275			SEC05-T18S-R12E

Date: 7/23/2009

Page 8

PHOENIX, ARIZONA

2009 AUG -4 P 2:42

RECEIVED
PIMA STATE OFFICE

40/38

Exhibit A

County: Pima

State: AZ

BLM Serial #	Claim Name	Original Recording		Amended Recording		Location
		Recording #	Page #	Recording #	Page #	
AMC 354965	JAKE #1	11455	2469			SEC11-T18S-R12E
AMC 354966	JAKE #2	11455	2471			SEC11-T18S-R12E
AMC 354967	JAKE #3	11455	2473			SEC11-T18S-R12E
AMC 354968	JAKE #4	11455	2475			SEC11-T18S-R12E
AMC 354969	JAKE #5	11455	2477	13425	16	SEC11-T18S-R12E
AMC 354970	JAKE #6	11455	2479	13425	18	SEC11-T18S-R12E
AMC 354971	JAKE #7	11455	2481	13425	20	SEC11-T18S-R12E
AMC 354972	JAKE #8	11455	2483			SEC11-T18S-R12E
AMC 354973	JAKE #9	11455	2485			SEC11-T18S-R12E
AMC 354974	JAKE #10	11455	2487			SEC11-T18S-R12E
AMC 354975	JAKE #11	11455	2489			SEC11-T18S-R12E
AMC 354976	JAKE #12	11455	2491			SEC11-T18S-R12E
AMC 354977	JAKE #13	11455	2493	13425	22	SEC11-T18S-R12E
AMC 354978	JAKE #14	11455	2495	13425	24	SEC11-T18S-R12E
AMC 354979	JAKE #15	11455	2497	13425	26	SEC11-T18S-R12E
AMC 354980	JAKE #16	11455	2499	13425	28	SEC12-T18S-R12E
AMC 354981	JAKE #17	11455	2501	13425	30	SEC12-T18S-R12E
AMC 354982	JAKE #18	11455	2503	13425	32	SEC12-T18S-R12E
AMC 354983	JAKE #19	11455	2505	13425	34	SEC12-T18S-R12E
AMC 354984	JAKE #20	11455	2507	13425	36	SEC12-T18S-R12E
AMC 354985	JAKE #21	11455	2509	13425	38	SEC12-T18S-R12E
AMC 354986	JAKE #22	11455	2511	13425	40	SEC12-T18S-R12E
AMC 354987	JAKE #23	11455	2513	13425	42	SEC12-T18S-R12E
AMC 354988	JAKE #24	11455	2515	13425	44	SEC12-T18S-R12E
AMC 354989	JAKE #25	11455	2517	13425	46	SEC12-T18S-R12E
AMC 354990	JAKE #26	11455	2519	13425	48	SEC12-T18S-R12E
AMC 354992	JAKE #28	11455	2523	13425	50	SEC12-T18S-R12E
AMC 354993	JAKE #29	11455	2525	13425	52	SEC12-T18S-R12E
AMC 354994	JAKE #30	11455	2527	13425	54	SEC12-T18S-R12E
AMC 354995	JAKE #31	11455	2529	13425	56	SEC12-T18S-R12E
AMC 354996	JAKE #32	11455	2531	13425	58	SEC12-T18S-R12E
AMC 354997	JAKE #33	11455	2533	13425	60	SEC12-T18S-R12E
AMC 354998	JAKE #34	11455	2535	13425	62	SEC12-T18S-R12E
AMC 354999	JAKE #35	11455	2537	13478	4	SEC12-T18S-R12E
AMC 355000	JAKE #36	11455	2539	13478	2	SEC12-T18S-R12E
AMC 389660	SIR #1	13245	553			SEC04-T18S-R12E
AMC 389661	SIR #2	13245	555			SEC04-T18S-R12E
AMC 389662	SIR #3	13245	557			SEC04-T18S-R12E

Date: 7/23/2009

Page 9

RECEIVED
TULAZ STATE OFFICE
2009 AUG -4 P 2:42
PHOENIX, ARIZONA

8/1/09

Exhibit A

County: Pima

State: AZ

<u>BLM Serial #</u>	<u>Claim Name</u>	<u>Original Recording</u>		<u>Amended Recording</u>		<u>Location</u>
		<u>Recording #</u>	<u>Page #</u>	<u>Recording #</u>	<u>Page #</u>	
AMC 389663	SIR #4	13245	559			SEC04-T18S-R12E
AMC 389664	SIR #5	13245	561			SEC04-T18S-R12E
AMC 389665	SIR #6	13245	563			SEC04-T18S-R12E
AMC 389666	SIR #7	13245	565			SEC04-T18S-R12E
AMC 389667	SIR #8	13245	567			SEC04-T18S-R12E
AMC 389668	SIR #9	13245	569			SEC04-T18S-R13E
AMC 389669	SIR #10	13245	571			SEC04-T18S-R12E
AMC 389670	SIR #11	13245	573			SEC04-T18S-R12E
AMC 389671	SIR #12	13245	575			SEC04-T18S-R12E
AMC 389672	SIR #13	13245	577			SEC04-T18S-R12E
AMC 389673	SIR #14	13245	579			SEC04-T18S-R12E
AMC 389674	SIR #15	13245	581			SEC04-T18S-R12E
AMC 389675	SIR #16	13245	583			SEC04-T18S-R12E
AMC 389676	SIR #17	13245	585			SEC04-T18S-R12E
AMC 389677	SIR #18	13245	587			SEC04-T18S-R12E
AMC 389678	SIR #19	13245	589			SEC04-T18S-R12E
AMC 389679	SIR #20	13245	591			SEC04-T18S-R12E
AMC 389680	SIR #21	13245	593			SEC04-T18S-R12E
AMC 389681	SIR #22	13245	595			SEC04-T18S-R12E
AMC 389682	SIR #23	13245	597			SEC04-T18S-R12E
AMC 389683	SIR #24	13245	599			SEC04-T18S-R12E
AMC 389684	SIR #25	13245	601			SEC04-T18S-R12E
AMC 389685	SIR #26	13245	603			SEC04-T18S-R12E
AMC 389686	SIR #27	13245	605			SEC04-T18S-R12E
AMC 389687	SIR #28	13245	607			SEC04-T18S-R12E
AMC 389688	SIR #29	13245	609			SEC04-T18S-R12E
AMC 389694	SIR #35	13245	621			SEC01-T18S-R12E
AMC 389695	SIR #36	13245	623			SEC01-T18S-R12E
AMC 389696	SIR #37	13245	625			SEC04-T18S-R12E
AMC 389697	SIR #38	13245	627			SEC04-T18S-R12E
AMC 389698	SIR #39	13245	629			SEC04-T18S-R12E
AMC 389699	SIR #40	13245	631			SEC04-T18S-R12E
AMC 389700	SIR #41	13245	633			SEC04-T18S-R12E
AMC 389701	SIR #42	13245	635			SEC04-T18S-R12E
AMC 390053	BND #1	13258	219			SEC23-T18S-R12E
AMC 390054	BND #2	13258	221			SEC23-T18S-R12E
AMC 390055	BND #3	13258	223			SEC23-T18S-R12E
AMC 390056	BND #4	13258	225			SEC23-T18S-R12E

Date: 7/23/2009

Page 10

PHOENIX, ARIZONA

2009 AUG -4 P 2:41

RECEIVED
PIMA AZ STATE OFFICE

Exhibit A

County: Pima

State: AZ

Original Recording

Amended Recording

<u>BLM Serial #</u>	<u>Claim Name</u>	<u>Recording #</u>	<u>Page #</u>	<u>Recording #</u>	<u>Page #</u>	<u>Location</u>
✓ AMC 390057	BND #5	13258	227			SEC23-T18S-R12E
✓ AMC 390058	BND #6	13258	229			SEC23-T18S-R12E
✓ AMC 390059	BND #7	13258	231			SEC23-T18S-R12E
✓ AMC 392440	CGO-1	13312	161			SEC05-T18S-R12E
✓ AMC 392441	CGO-2	13312	163			SEC04-T18S-R12E
✓ AMC 392442	CGO-3	13312	165			SEC04-T18S-R12E
✓ AMC 392443	CGO-4	13312	167			SEC04-T18S-R12E
✓ AMC 394407	ANT-1	13373	29			SEC03-T18S-R12E
✓ AMC 394408	ANT-2	13373	31			SEC03-T18S-R12E
✓ AMC 394409	ANT-3	13373	33			SEC10-T18S-R12E
✓ AMC 394410	ANT-4	13373	35			SEC10-T18S-R12E
✓ AMC 394411	ANT-5	13373	37			SEC10-T18S-R12E
✓ AMC 395461	VIRGINIA-5	13442	6			SEC20-T18S-R12E
✓ AMC 395462	JAKE #27R	13442	8			SEC12-T18S-R12E
✓ AMC 395849	SIR #44	13477	139			SEC02-T18S-R12E
✓ AMC 395850	SIR #45	13477	141			SEC02-T18S-R12E
✓ AMC 395851	SIR #46	13477	143			SEC02-T18S-R12E
✓ AMC 395852	SIR #47	13477	145			SEC02-T18S-R12E
✓ AMC 395853	SIR #48	13477	147			SEC02-T18S-R12E
✓ AMC 395854	SIR #49	13477	149			SEC02-T18S-R12E
✓ AMC 395855	SIR #50	13477	151			SEC01-T18S-R12E
✓ AMC 395856	SIR #51	13477	153			SEC01-T18S-R12E
✓ AMC 395857	SIR #52	13477	155			SEC01-T18S-R12E
✓ AMC 395858	SIR #53	13477	157			SEC01-T18S-R12E
✓ AMC 395859	SIR #54	13477	159			SEC12-T18S-R12E
✓ AMC 395860	SIR #55	13477	161			SEC12-T18S-R12E
✓ AMC 395861	SIR #56	13477	163			SEC12-T18S-R12E
✓ AMC 395862	SIR #57	13477	165			SEC12-T18S-R12E
✓ AMC 395863	SIR #58	13477	167			SEC01-T18S-R12E
✓ AMC 396113	TATE-1	13496	484			SEC04-T18S-R12E
✓ AMC 396114	TATE-2	13496	486			SEC04-T18S-R12E
✓ AMC 396115	TATE-3	13496	488			SEC04-T18S-R12E
✓ AMC 396116	TATE-4	13496	490			SEC04-T18S-R12E
✓ AMC 396508	CONHILL-1R	13543	290			SEC18-T18S-R12E
✓ AMC 396509	MSP-1	13543	292			SEC35-T17S-R12E
✓ AMC 396510	MSP-2	13543	294			SEC35-T17S-R12E
✓ AMC 396511	MSP-3	13543	296			SEC35-T17S-R12E
✓ AMC 396512	MSP-4	13543	298			SEC35-T17S-R12E

Date: 7/23/2009

Page 11

PHOENIX, ARIZONA

2009 AUG -4 P 2:41

RECEIVED
PIMA STATE OFFICE

Exhibit A

County: Pima

State: AZ

BLM Serial #	Claim Name	Original Recording		Amended Recording		Location
		Recording #	Page #	Recording #	Page #	
AMC 396513	MSP-5	13543	300			SEC35-T17S-R12E
AMC 396514	MSP-6	13543	302			SEC35-T17S-R12E
AMC 396515	MSP-7	13543	304			SEC35-T17S-R12E
AMC 396516	MSP-8	13543	306			SEC35-T17S-R12E
AMC 396517	MSP-9	13543	308			SEC35-T17S-R12E
AMC 396518	MSP-10	13543	310			SEC35-T17S-R12E
AMC 396519	MSP-11	13543	312			SEC35-T17S-R12E
AMC 396520	MSP-12	13543	314			SEC35-T17S-R12E
AMC 396521	MSP-13	13543	316			SEC35-T17S-R12E
AMC 396522	MSP-14	13543	318			SEC35-T17S-R12E
AMC 396523	MSP-15	13543	320			SEC35-T17S-R12E
AMC 396524	MSP-16	13543	322			SEC35-T17S-R12E
AMC 396525	MSP-17	13543	324			SEC35-T17S-R12E
AMC 396526	MSP-18	13543	326			SEC35-T17S-R12E
AMC 396527	MSP-19	13543	328			SEC35-T17S-R12E
AMC 396528	MSP-20	13543	330			SEC35-T17S-R12E
AMC 396529	MSP-21	13543	332			SEC35-T17S-R12E
AMC 396530	MSP-22	13543	334			SEC35-T17S-R12E
AMC 396531	MSP-23	13543	336			SEC26-T17S-R12E
AMC 396532	MSP-24	13543	338			SEC26-T17S-R12E
AMC 396533	MSP-25	13543	340			SEC26-T17S-R12E
AMC 396534	MSP-26	13543	342			SEC25-T17S-R12E
AMC 396535	MSP-27	13543	344			SEC25-T17S-R12E
AMC 396536	MSP-28	13543	346			SEC25-T17S-R12E
AMC 396537	MSP-29	13543	348			SEC25-T17S-R12E
AMC 396538	MSP-30	13543	350			SEC25-T17S-R12E
AMC 396539	MSP-31	13543	352			SEC25-T17S-R12E
AMC 396540	MSP-32	13543	354			SEC25-T17S-R12E
AMC 396541	MSP-33	13543	356			SEC25-T17S-R12E
AMC 396542	MSP-34	13543	358			SEC25-T17S-R12E
AMC 396543	MSP-35	13543	360			SEC25-T17S-R12E
AMC 396544	MSP-36	13543	362			SEC25-T17S-R12E
AMC 396545	MSP-37	13543	364			SEC25-T17S-R12E
AMC 396546	MSP-38	13543	366			SEC25-T17S-R12E
AMC 396547	MSP-39	13543	368			SEC25-T17S-R12E
AMC 396548	MSP-40	13543	370			SEC25-T17S-R12E
AMC 396549	MSP-41	13543	372			SEC25-T17S-R12E
AMC 396550	MSP-42	13543	374			SEC25-T17S-R12E

Date: 7/23/2009

Page 12

RECEIVED
 PIMA STATE OFFICE
 2009 AUG -4 P 2:41
 PHOENIX, ARIZONA

Exhibit A

County: Pima

State: AZ

BLM Serial #	Claim Name	Original Recording		Amended Recording		Location
		Recording #	Page #	Recording #	Page #	
AMC 396551	MSP-43	13543	376			SEC25-T17S-R12E
AMC 396552	MSP-44	13543	378			SEC25-T17S-R12E
AMC 396553	MSP-45	13543	380			SEC25-T17S-R12E
AMC 396554	MSP-46	13543	382			SEC25-T17S-R12E
AMC 396555	MSP-47	13543	384			SEC25-T17S-R12E
AMC 396556	MSP-48	13543	386			SEC25-T17S-R12E
AMC 396557	MSP-49	13543	388			SEC25-T17S-R12E
AMC 396558	MSP-50	13543	390			SEC24-T17S-R12E
AMC 396559	MSP-51	13543	392			SEC24-T17S-R12E
AMC 396560	MSP-52	13543	394			SEC24-T17S-R12E
AMC 396561	MSP-53	13543	396			SEC24-T17S-R12E
AMC 396562	MSP-54	13543	398			SEC24-T17S-R12E
AMC 396563	MSP-55	13543	400			SEC24-T17S-R12E
AMC 396564	MSP-56	13543	402			SEC24-T17S-R12E
AMC 396565	MSP-57	13543	404			SEC24-T17S-R12E
AMC 396566	MSP-58	13543	406			SEC24-T17S-R12E
AMC 396567	MSP-59	13543	408			SEC24-T17S-R12E
AMC 396630	MSP-60	13553	298			SEC24-T17S-R12E
AMC 396631	MSP-61	13553	300			SEC24-T17S-R12E
AMC 396632	MSP-62	13553	302			SEC24-T17S-R12E
AMC 396633	MSP-63	13553	304			SEC24-T17S-R12E
AMC 396634	MSP-64	13553	306			SEC24-T17S-R12E
AMC 396635	MSP-65	13553	308			SEC24-T17S-R12E
AMC 396636	MSP-66	13553	310			SEC24-T17S-R12E
AMC 396637	MSP-67	13553	312			SEC24-T17S-R12E
AMC 396638	MSP-68	13553	314			SEC24-T17S-R12E
AMC 396639	MSP-69	13553	316			SEC19-T17S-R13E
AMC 396640	MSP-70	13553	318			SEC19-T17S-R13E
AMC 396641	MSP-71	13553	320			SEC19-T17S-R13E
AMC 396642	MSP-72	13553	322			SEC19-T17S-R13E
AMC 396643	MSP-73	13553	324			SEC19-T17S-R13E
AMC 396644	MSP-74	13553	326			SEC19-T17S-R13E
AMC 396645	MSP-75	13553	328			SEC19-T17S-R13E
AMC 396646	MSP-76	13553	330			SEC35-T17S-R12E
AMC 396647	MSP-77	13553	332			SEC35-T17S-R12E
AMC 396648	RSR-6	13553	334			SEC26-T17S-R12E
AMC 396649	RSR-8	13553	336			SEC26-T17S-R12E
AMC 396650	RSR-10	13553	338			SEC26-T17S-R12E

Date: 7/23/2009

Page 13

PHOENIX, ARIZONA

2009 AUG -4 P 2:41

RECEIVED
PIMA STATE OFFICE

397094

Exhibit A

County: Pima

State: AZ

BLM Serial #	Claim Name	Original Recording		Amended Recording		Location
		Recording #	Page #	Recording #	Page #	
AMC 396651	RSR-12	13553	295			SEC26-T17S-R12E
AMC 396652	RSR-14	13553	340			SEC26-T17S-R12E
AMC 396653	RSR-16	13553	342			SEC26-T17S-R12E
AMC 396654	RSR-18	13553	344			SEC26-T17S-R12E
AMC 396655	RSR-20	13553	346			SEC26-T17S-R12E
AMC 396656	RSR-22	13553	348			SEC26-T17S-R12E
AMC 396657	RSR-23	13553	350			SEC34-T17S-R12E
AMC 396658	RSR-24	13553	352			SEC26-T17S-R12E
AMC 396659	RSR-25	13553	354			SEC34-T17S-R12E
AMC 396660	RSR-26	13553	356			SEC34-T17S-R12E
AMC 396661	RSR-27	13553	358			SEC26-T17S-R12E
AMC 396662	RSR-28	13553	360			SEC26-T17S-R12E
AMC 396663	RSR-29	13553	362			SEC26-T17S-R12E
AMC 396664	RSR-30	13553	364			SEC26-T17S-R12E
AMC 396665	RSR-31	13553	366			SEC26-T17S-R12E
AMC 396666	RSR-32	13553	368			SEC26-T17S-R12E
AMC 396667	RSR-33	13553	370			SEC26-T17S-R12E
AMC 396668	RSR-34	13553	372			SEC26-T17S-R12E
AMC 396669	RSR-35	13553	374			SEC26-T17S-R12E
AMC 396670	RSR-36	13553	376			SEC26-T17S-R12E
AMC 396671	RSR-37	13553	378			SEC26-T17S-R12E
AMC 396672	RSR-38	13553	380			SEC26-T17S-R12E
AMC 396673	RSR-39	13553	382			SEC26-T17S-R12E
AMC 396674	RSR-40	13553	384			SEC26-T17S-R12E
AMC 396675	RSR-41	13553	386			SEC26-T17S-R12E
AMC 396676	RSR-42	13553	388			SEC26-T17S-R12E
AMC 396677	RSR-43	13553	390			SEC26-T17S-R12E
AMC 396678	RSR-44	13553	392			SEC26-T17S-R12E
AMC 396679	RSR-45	13553	394			SEC26-T17S-R12E
AMC 397095	MSP-78	13605	939			SEC26-T17S-R12E
AMC 397096	MSP-79	13605	941			SEC26-T17S-R12E
AMC 397097	MSP-80	13605	943			SEC26-T17S-R12E
AMC 397098	MSP-81	13605	945			SEC26-T17S-R12E
AMC 397099	MSP-82	13605	947			SEC26-T17S-R12E
AMC 397100	MSP-83	13605	949			SEC26-T17S-R12E
AMC 397101	MSP-84	13605	951			SEC26-T17S-R12E
AMC 397102	MSP-85	13605	953			SEC25-T17S-R12E
AMC 397103	MSP-86	13605	955			SEC25-T17S-R12E

claims not returned

Date: 7/23/2009

PHOENIX, ARIZONA

Page 14

2009 AUG -4 P 2:41

RECEIVED
PIMA STATE OFFICE

Exhibit A

County: Pima

State: AZ

Original Recording

Amended Recording

<u>BLM Serial #</u>	<u>Claim Name</u>	<u>Recording #</u>	<u>Page #</u>	<u>Recording #</u>	<u>Page #</u>	<u>Location</u>
AMC 397104	MSP-87	13605	957			SEC25-T17S-R12E
AMC 397105	MSP-88	13605	959			SEC25-T17S-R12E
AMC 397106	MSP-89	13605	961			SEC25-T17S-R12E
AMC 397107	MSP-90	13605	963			SEC25-T17S-R12E
AMC 397108	MSP-91	13605	965			SEC25-T17S-R12E
AMC 397109	MSP-92	13605	967			SEC25-T17S-R12E
AMC 397110	MSP-93	13605	969			SEC25-T17S-R12E
AMC 397111	MSP-94	13605	971			SEC25-T17S-R12E
AMC 397112	MSP-95	13605	973			SEC30-T17S-R13E
AMC 397113	MSP-96	13605	975			SEC30-T17S-R13E
AMC 397114	MSP-97	13605	977			SEC30-T17S-R13E
AMC 397115	MSP-98	13605	979			SEC30-T17S-R13E
AMC 397116	MSP-99	13605	981			SEC01-T18S-R12E
AMC 397117	MSP-100	13605	983			SEC01-T18S-R12E
AMC 397118	MSP-101	13605	985			SEC20-T17S-R13E
AMC 397119	MSP-102	13605	987			SEC20-T17S-R13E
AMC 397120	MSP-103	13605	989			SEC20-T17S-R13E
AMC 397121	MSP-104	13605	991			SEC20-T17S-R13E
AMC 397122	MSP-105	13605	993			SEC20-T17S-R13E
AMC 397123	MSP-106	13605	995			SEC20-T17S-R13E
AMC 397124	MSP-107	13605	997			SEC20-T17S-R13E
AMC 397125	MSP-108	13605	999			SEC20-T17S-R13E
AMC 397126	MSP-109	13605	1001			SEC20-T17S-R13E
AMC 397127	MSP-110	13605	1003			SEC20-T17S-R13E
AMC 397128	MSP-111	13605	1005			SEC20-T17S-R13E
AMC 397129	MSP-112	13605	1007			SEC20-T17S-R13E
AMC 397130	MSP-113	13605	1009			SEC20-T17S-R13E
AMC 397131	MSP-114	13605	1011			SEC20-T17S-R13E
AMC 397132	MSP-115	13605	1013			SEC20-T17S-R13E
AMC 397133	MSP-116	13605	1015			SEC20-T17S-R13E
AMC 397134	MSP-117	13605	1017			SEC20-T17S-R13E
AMC 397135	MSP-118	13605	1019			SEC20-T17S-R13E
AMC 397136	MSP-119	13605	1021			SEC20-T17S-R13E
AMC 397137	MSP-120	13605	1023			SEC20-T17S-R13E
AMC 397138	MSP-121	13605	1025			SEC20-T17S-R13E
AMC 397139	MSP-122	13605	1027			SEC20-T17S-R13E
AMC 397140	MSP-123	13605	1029			SEC20-T17S-R13E
AMC 397141	MSP-124	13605	1031			SEC20-T17S-R13E

Claims not yet entered

Date: 7/23/2009

PHOENIX, ARIZONA

Page 15

2009 AUG - 4 P 2:40

RECEIVED
PIMA STATE OFFICE

3038

Exhibit A

County: Pima

State: AZ

Original Recording

Amended Recording

<u>BLM Serial #</u>	<u>Claim Name</u>	<u>Original Recording</u>		<u>Amended Recording</u>		<u>Location</u>
		<u>Recording #</u>	<u>Page #</u>	<u>Recording #</u>	<u>Page #</u>	
AMC 397142	MSP-125	13605	1033			SEC20-T17S-R13E
AMC 397143	MSP-126	13605	1035			SEC20-T17S-R13E
AMC 397144	MSP-127	13605	1037			SEC20-T17S-R13E
AMC 397145	MSP-128	13605	1039			SEC21-T17S-R13E
AMC 397146	MSP-129	13605	1041			SEC20-T17S-R13E
AMC 397147	MSP-130	13605	1043			SEC21-T17S-R13E
AMC 397148	MSP-131	13605	1045			SEC20-T17S-R13E
AMC 397149	MSP-132	13605	1047			SEC21-T17S-R13E
AMC 397150	MSP-133	13605	1049			SEC21-T17S-R13E
AMC 397151	MSP-134	13605	1051			SEC21-T17S-R13E
AMC 397152	MSP-135	13605	1053			SEC21-T17S-R13E
AMC 397153	MSP-136	13605	1055			SEC21-T17S-R13E
AMC 397154	MSP-137	13605	1057			SEC21-T17S-R13E
AMC 397155	MSP-138	13605	1059			SEC21-T17S-R13E
No. Of Claims	557					

claims not yet entered

8/14

PHOENIX, ARIZONA

2009 AUG -4 P 2:40

Date: 7/23/2009

Page 16

RECEIVED
PIMA STATE OFFICE

REC 1970403

8/14/09

United States Department of the Interior
Bureau of Land Management
 BUSINESS & SUPPORT SVCS DIV
 ONE N CENTRAL AVE SUITE 800
 PHOENIX, AZ 85004 -4427
 Phone: (602) 417-9200

Receipt

No: 1970403

Transaction #: 2034267	
Date of Transaction: 08/04/2009	
CUSTOMER:	FREEPORT MCMORAN CORP ONE N CENTRAL AVE PHOENIX,AZ 85004 US

LINE #	QTY	DESCRIPTION	REMARKS	UNIT PRICE	TOTAL
1	1.00	LOCATABLE MINERALS / MINING CLAIMS- NOT NEW-UNADJUD,ONE AUTH NO. ONLY / MINING CLAIM MONEY RECEIVED CASES: AMC14600/\$77980.00	2010 MAINT (557)	- n/a -	77980.00
TOTAL:					\$77,980.00

PAYMENT INFORMATION			
1	AMOUNT:	77980.00	POSTMARKED: N/A
	TYPE:	CHECK	RECEIVED: 08/04/2009
	CHECK NO:	657273	
	NAME:	FREEPORT MCMORAN CORP ONE N CENTRAL AVE PHOENIX AZ 85004 US	

REMARKS

This receipt was generated by the automated BLM Collections and Billing System and is a paper representation of a portion of the official electronic record contained therein.

Amc 14598
267423
343969
354965
389660
390053
392440

July 22, 2008

After recording, return to:
Freeport-McMoRan Corporation
Attn: D. Stillwell
1 North Central Avenue
Phoenix, AZ 85004

Bureau of Land Management
Department of the Interior
One N. Central Avenue
Phoenix, AZ 85004

RECEIVED
BLM, AZ STATE OFFICE
2008 JUL 23 A 9: 22
PHOENIX, ARIZONA
2008

NOTICE OF INTENT TO HOLD MINING CLAIMS AND PAYMENT OF BLM MAINTENANCE FEE

Re: Payment of Annual Claim Maintenance Fee

Dear Sir or Madam:

This will serve as notice that Freeport-McMoRan Sierrita, Inc., formerly known as Phelps Dodge Sierrita, Inc., whose address for purposes of this filing is Land and Water Department, One North Central Ave., Phoenix, Arizona 85004, intends to hold the mining claims and/or mill sites described on Exhibit A attached hereto for the assessment year ending at 12 o'clock, noon, on September 1, 2009 by payment of the annual maintenance fee of \$125 per claim or site. Payment of such amount is made herewith for such assessment year for each of the claims and sites, the name, and BLM serial number with the book and page or index number of recording of the location notice in the official records of Pima County, Arizona, of which, is set forth on Exhibit A attached hereto and by this reference incorporated herein.


Donald A. Stillwell
Donald A. Stillwell for
Freeport-McMoRan Sierrita, Inc.

State of Arizona)
) ss.
County of Maricopa)

ENTERED INTO COMPUTER
AUG 28 2008 PB

The foregoing instrument was acknowledged before me on July 22, 2008, by Donald A. Stillwell, on behalf of Freeport-McMoRan Sierrita, Inc.

(Seal)

 **STEPHANIE D. JURTON**
Notary Public - Arizona
Maricopa County
Expires 11/18/2011

Stephanie D Jurton
Notary Public
My commission expires: 11-18-2011

LEAD FILE NUMBERS:

Amc 14598

Amc 389660

267423

390053

343969

392440

354965

LEAD AMC SERIAL NUMBER	AMC SERIAL NUMBER(S)	NUMBER OF CLAIM(S)
14598	Amc 014600 -604	5
"	014606-07	2
"	014609-014655	47
"	014657-695	39
"	014697-014779	83
"	014781-014818	38
"	014821-838	18
267423	267423-431	9
343969	343969-344004	36
354965	354965-355000	36
389660	389660-389688	29
"	389694-701	8
390053	390053-059	7
392440	392440-443	4
	Total	361
RECEIPT #	1746607	ENTERED INTO COMPUTER AUG 28 2008 PB + VERIFIED
RECEIVED	07/23/2008	

Exhibit A

County: Pima

State: AZ

BLM Serial #	Claim Name	Original Recording		Amended Recording		Location
		Recording #	Page #	Recording #	Page #	
AMC 014600	ANTICIPATION #11	818	547	1306	302	SEC09-T18S-R12E
AMC 014601	ANTICIPATION NO. 13	836	415			SEC15-T18S-R12E
AMC 014602	ANTICIPATION NO. 14	836	416			SEC15-T18S-R12E
AMC 014603	ANTICIPATION # 18	836	420	1306	303	SEC10-T18S-R12E
AMC 014604	ANTICIPATION #19	836	421	1306	304	SEC10-T18S-R12E
AMC 014606	ANTICIPATION #22	915	300			SEC15-T18S-R12E
AMC 014607	ANTICIPATION #23	915	301			SEC15-T18S-R12E
AMC 014609	ANTICIPATION #25	923	598			SEC15-T18S-R12E
AMC 014610	BLACK JACK #1	77	289	2270	231	SEC07-T18S-R12E
AMC 014611	BLACK JACK #2	77	288	2280	467	SEC07-T18S-R12E
AMC 014612	BLACK JACK #3	77	287	2280	468	SEC07-T18S-R12E
AMC 014613	BLACK JACK #4	77	286	2280	469	SEC07-T18S-R12E
AMC 014614	BLACK JACK EXT. NO. 1	380	37	2280	489	SEC07-T18S-R12E
AMC 014615	BLACK JACK EXT. NO. 2	380	38	2280	490	SEC06-T18S-R12E
AMC 014616	BLUE BELL 1	808	587	2838	180	SEC10-T18S-R12E
AMC 014617	BLUE BELL 2	808	588	2838	181	SEC03-T18S-R12E
AMC 014618	BLUE BELL 3	808	589	2838	182	SEC03-T18S-R12E
AMC 014619	BLUE BELL 4	808	590	2838	183	SEC04-T18S-R12E
AMC 014620	BLUE BELL 5	808	591	2838	184	SEC04-T18S-R12E
AMC 014621	BLUE BELL 6	808	592	2838	185	SEC04-T18S-R12E
AMC 014622	BLUE BELL 7	808	593	2838	186	SEC04-T18S-R12E
AMC 014623	BLUE BELL 8	808	594	2838	187	SEC04-T18S-R12E
AMC 014624	BLUE BELL 9	808	595	2838	188	SEC04-T18S-R12E
AMC 014625	BLUE BELL 10	808	596	2838	189	SEC03-T18S-R12E
AMC 014626	BLUE BELL 11	808	597	2838	190	SEC03-T18S-R12E
AMC 014627	BLUE BELL 12	808	598	2838	191	SEC03-T18S-R12E
AMC 014628	BLUE BELL 13	808	599	2838	192	SEC04-T18S-R12E
AMC 014629	BLUE BELL #14	808	600	2838	193	SEC04-T18S-R12E
AMC 014630	BLUE BELL 15	809	1	2838	194	SEC04-T18S-R12E
AMC 014631	BLUE BELL 16	809	2	2838	195	SEC04-T18S-R12E
AMC 014632	BLUE BELL 17	809	3	2838	196	SEC04-T18S-R12E
AMC 014633	BLUE BELL 18	809	4	2838	197	SEC04-T18S-R12E
AMC 014634	BLUE BELL 19	809	5	2838	198	SEC04-T18S-R12E
AMC 014635	BLUE BELL 20	809	6	2838	199	SEC04-T18S-R12E
AMC 014636	BLUE BELL 21	809	7	2838	200	SEC04-T18S-R12E
AMC 014637	BLUE BELL 22	809	8	2838	201	SEC03-T18S-R12E
AMC 014638	BOUNDARY #7	1340	322			SEC22-T18S-R12E

RECEIVED
 B.L.M. AZ STATE OFFICE

Date: 7/22/2008

Exhibit A

County: Pima

State: AZ

BLM Serial #	Claim Name	Original Recording		Amended Recording		Location
		Recording #	Page #	Recording #	Page #	
AMC 014639	BOUNDARY #8	1340	323			SEC22-T18S-R12E
AMC 014640	BOUNDARY #9	1340	324			SEC22-T18S-R12E
AMC 014641	BOUNDARY #10	1340	325			SEC22-T18S-R12E
AMC 014642	BOUNDARY #11	1340	326			SEC22-T18S-R12E
AMC 014643	BOUNDARY #12	1340	327			SEC22-T18S-R12E
AMC 014644	BOUNDARY #13	1340	328			SEC22-T18S-R12E
AMC 014645	BOUNDARY #14	1340	329			SEC22-T18S-R12E
AMC 014646	BOUNDARY #15	1340	330			SEC22-T18S-R12E
AMC 014647	BOUNDARY #16	1340	331			SEC22-T18S-R12E
AMC 014648	BOUNDARY #17	1340	332			SEC22-T18S-R12E
AMC 014649	BOUNDARY #18	1340	333			SEC22-T18S-R12E
AMC 014650	BOUNDARY #19	1340	334			SEC22-T18S-R12E
AMC 014651	BOUNDARY #20	1340	335			SEC22-T18S-R12E
AMC 014652	BOUNDARY #21	1340	336			SEC22-T18S-R12E
AMC 014653	BOUNDARY #22	1340	337			SEC22-T18S-R12E
AMC 014654	BOUNDARY #23 FRACTION	1340	338			SEC22-T18S-R12E
AMC 014655	BOUNDARY #24 FRACTION	1340	339			SEC22-T18S-R12E
AMC 014657	COPPER EMPIRE #2	638	148	1306	307	SEC09-T18S-R12E
AMC 014658	COPPER EMPIRE #3	817	51	1306	308	SEC09-T18S-R12E
AMC 014659	COPPER EMPIRE #4	817	52	1306	309	SEC09-T18S-R12E
AMC 014660	COPPER EMPIRE #5	817	53	1306	310	SEC09-T18S-R12E
AMC 014661	COPPER EMPIRE #6	817	54	1306	311	SEC09-T18S-R12E
AMC 014662	COPPER EMPIRE #7	817	55	2838	178	SEC09-T18S-R12E
AMC 014663	COPPER EMPIRE #8	817	56	1306	313	SEC09-T18S-R12E
AMC 014664	COPPER EMPIRE #9	817	57	2838	179	SEC04-T18S-R12E
AMC 014665	COPPER EMPIRE #10	817	58	1306	315	SEC10-T18S-R12E
AMC 014666	COPPER GIANT #1	638	139	2731	371	SEC05-T18S-R12E
AMC 014667	COPPER GIANT #2	638	140	2731	372	SEC04-T18S-R12E
AMC 014668	COPPER GIANT #3	638	141	2731	373	SEC05-T18S-R12E
AMC 014669	COPPER GIANT #4	638	142	2731	374	SEC05-T18S-R12E
AMC 014670	COPPER GIANT #5	638	143	2731	375	SEC05-T18S-R12E
AMC 014671	COPPER GIANT #6	638	144	2731	376	SEC05-T18S-R12E
AMC 014672	COPPER GIANT #7	638	145	2731	377	SEC05-T18S-R12E
AMC 014673	COPPER GIANT #8	638	146	2731	378	SEC05-T18S-R12E
AMC 014674	COPPER JOHN EXTENSION #19	580	199	1038	524	SEC20-T18S-R12E
AMC 014675	COPPER JOHN EXTENSION #21	580	201	1038	526	SEC16-T18S-R12E

RECEIVED
 B.L.M. AZ STATE OFFICE

Exhibit A

County: Pima

State: AZ

BLM Serial #	Claim Name	Original Recording		Amended Recording		Location
		Recording #	Page #	Recording #	Page #	
AMC 014676	COPPER JOHN EXTENSION #23	580	203	1038	527	SEC20-T18S-R12E
AMC 014677	COPPER JOHN EXTENSION #24	580	204	1063	584	SEC21-T18S-R12E
AMC 014678	COPPER JOHN EXTENSION #25	580	205	1038	528	SEC21-T18S-R12E
AMC 014679	COPPER JOHN EXTENSION #26	580	206	1049	250	SEC17-T18S-R12E
AMC 014680	COPPER JOHN EXTENSION #27	580	207	1063	585	SEC20-T18S-R12E
AMC 014681	COPPER JOHN EXTENSION #28	580	208	1063	586	SEC20-T18S-R12E
AMC 014682	COPPER JOHN EXTENSION #29	580	209	1063	587	SEC20-T18S-R12E
AMC 014683	COPPER JOHN EXTENSION #30	580	210	1063	588	SEC20-T18S-R12E
AMC 014684	COPPER JOHN EXTENSION #31	580	211	1079	541	SEC20-T18S-R12E
AMC 014685	COPPER JOHN EXTENSION #35	580	215	1049	251	SEC17-T18S-R12E
AMC 014686	COPPER JOHN EXTENSION #42	784	59	2740	104	SEC09-T18S-R12E
AMC 014687	COPPER JOHN EXTENSION #43	784	60	2740	105	SEC09-T18S-R12E
AMC 014688	DEC NO. 1	2241	152			SEC07-T18S-R12E
AMC 014689	DEC NO. 2	2241	153			SEC07-T18S-R12E
AMC 014690	ESCONDIDO #1	76	623	1742	78	SEC18-T18S-R12E
AMC 014691	FRIJOLE	76	547	2965	149	SEC17-T18S-R12E
AMC 014692	HOPE #1	1469	28			SEC07-T18S-R12E
AMC 014693	HOPE #2	1469	27			SEC18-T18S-R12E
AMC 014694	JULY NO 1	2331	293			SEC18-T18S-R12E
AMC 014695	JULY NO 2	2331	292			SEC18-T18S-R12E
AMC 014697	LUCKY BOY #1	76	547	1742	76	SEC18-T18S-R12E
AMC 014698	MAY 1	1756	197	2838	177	SEC09-T18S-R12E
AMC 014699	MAY BIRD #2	890	286	2485	333	SEC12-T18S-R11E
AMC 014700	MAY BIRD #3	890	287	2485	334	SEC12-T18S-R11E
AMC 014701	MAY BIRD #4	890	288	2485	335	SEC12-T18S-R11E
AMC 014702	MAY BIRD #5	890	289	2485	336	SEC12-T18S-R11E
AMC 014703	MAY BIRD #6	890	290	2485	337	SEC12-T18S-R11E
AMC 014704	MAY BIRD #7	890	291	2485	338	SEC12-T18S-R11E
AMC 014705	MAY BIRD #9	977	133	2485	339	SEC12-T18S-R11E
AMC 014706	MAY BIRD #10	977	134	2485	340	SEC12-T18S-R11E
AMC 014707	MAY BIRD #11	977	135	2485	341	SEC11-T18S-R11E
AMC 014708	MAY BIRD #16	977	140	2485	342	SEC12-T18S-R11E

Date: 7/22/2008

RECEIVED
 B.L.M. AZ STATE OFFICE

PHOENIX
 JUL 22 2008

Exhibit A

County: Pima

State: AZ

BLM Serial #	Claim Name	Original Recording		Amended Recording		Location
		Recording #	Page #	Recording #	Page #	
AMC 014709	MAY BIRD #17	977	141	2485	343	SEC12-T18S-R11E
AMC 014710	MAY BIRD #18	977	142	2485	344	SEC12-T18S-R11E
AMC 014711	MAY BIRD #19	977	143	2485	345	SEC12-T18S-R11E
AMC 014712	MAY BIRD #21	977	145	2485	346	SEC07-T18S-R12E
AMC 014713	MAY BIRD #36	1484	547	2485	347	SEC13-T18S-R11E
AMC 014714	MAY BIRD #37	1484	548	2485	348	SEC07-T18S-R12E
AMC 014715	MAY BIRD #38	1484	549	2485	349	SEC13-T18S-R11E
AMC 014716	MAY BIRD #39	1484	550	2485	350	SEC18-T18S-R12E
AMC 014717	MAY BIRD #40	1484	551	2485	351	SEC13-T18S-R11E
AMC 014718	MAY BIRD #41	1484	552	2485	352	SEC18-T18S-R12E
AMC 014719	MAY BIRD #42	1484	553	2485	353	SEC18-T18S-R12E
AMC 014720	MAY BIRD #43	1484	554	2485	354	SEC18-T18S-R12E
AMC 014721	MAY BIRD #44	1484	555	2485	355	SEC18-T18S-R12E
AMC 014722	MAY BIRD #51	1484	562	2485	356	SEC07-T18S-R12E
AMC 014723	MAY BIRD #52	1484	563	2485	357	SEC12-T18S-R11E
AMC 014724	MAY BIRD #58	1484	569	2485	358	SEC06-T18S-R12E
AMC 014725	MAY BIRD #59	1484	570	2485	359	SEC06-T18S-R12E
AMC 014726	MAY BIRD #60	1484	571	2485	360	SEC06-T18S-R12E
AMC 014727	MAY BIRD #62	1484	573	2485	361	SEC06-T18S-R12E
AMC 014728	MONZONITE NO. 1	1602	116			SEC04-T18S-R12E
AMC 014729	NEW YEARS EVE EXT. #12	638	131	2731	379	SEC09-T18S-R12E
AMC 014730	NEW YEARS EVE EXT. #13	638	132	2731	380	SEC09-T18S-R12E
AMC 014731	NEW YEARS EVE EXT. #14	641	66	2731	381	SEC09-T18S-R12E
AMC 014732	NEW YEARS EVE EXT. #15	638	133	2731	382	SEC09-T18S-R12E
AMC 014733	NEW YEARS EVE EXT. #16	638	138	2747	206	SEC08-T18S-R12E
AMC 014734	NEW YEARS EVE EXT. #17	638	129	2731	384	SEC08-T18S-R12E
AMC 014735	NEW YEARS EVE EXT. #18	638	135	2731	385	SEC08-T18S-R12E
AMC 014736	NEW YEARS EVE EXT. #19	638	130	2731	386	SEC09-T18S-R12E
AMC 014737	NEW YEARS EVE EXT. #20	638	134	2731	387	SEC08-T18S-R12E
AMC 014738	NEW YEARS EVE EXT. #21	638	137	2731	388	SEC04-T18S-R12E
AMC 014739	NEW YEARS EVE EXT. #22	638	136	2747	205	SEC08-T18S-R12E
AMC 014740	OAKIE #1	821	79	1079	538	SEC20-T18S-R11E

RECEIVED
 B.L.M. AZ STATE OFFICE
 JUL 22 2008
 PIMA COUNTY
 OAK CREEK AZ

Date: 7/22/2008

RECEIVED
BLM, AZ STATE OFFICE

2008 JUL 23 A 9:22
PHOENIX, ARIZONA

Exhibit A

County: Pima

State: AZ

<u>BLM Serial #</u>	<u>Claim Name</u>	<u>Original Recording</u>		<u>Amended Recording</u>		<u>Location</u>
		<u>Recording #</u>	<u>Page #</u>	<u>Recording #</u>	<u>Page #</u>	
AMC 014741	OAKIE #6	821	84	1079	539	SEC20-T18S-R12E
AMC 014742	OAKIE #9	821	87	1079	540	SEC20-T18S-R12E
AMC 014743	OAKIE NO. 21	2302	199			SEC20-T18S-R12E
AMC 014744	OAKIE NO. 22	2302	200			SEC20-T18S-R12E
AMC 014745	OAKIE NO. 23	2302	201			SEC20-T18S-R12E
AMC 014746	OAKIE NO. 24	2302	202			SEC20-T18S-R12E
AMC 014747	OAKIE NO. 25	2302	203			SEC20-T18S-R12E
AMC 014748	OAKIE NO. 26	2302	204			SEC20-T18S-R12E
AMC 014749	OAKIE NO. 27	2302	205			SEC20-T18S-R12E
AMC 014750	OCTOBER NO. 2	2469	245			SEC12-T18S-R12E
AMC 014751	PANA BLANCA EXT. NO. 1	784	62	2379	301	SEC06-T18S-R12E
AMC 014752	PANA BLANCA EXT. NO. 2	784	63	2379	302	SEC07-T18S-R12E
AMC 014753	PANA BLANCA EXT. NO. 3	784	64	2379	303	SEC06-T18S-R12E
AMC 014754	PANA BLANCA EXT. NO. 4	784	65	2379	304	SEC06-T18S-R12E
AMC 014755	PANA BLANCA EXT. NO. 5	784	66	2556	374	SEC07-T18S-R12E
AMC 014756	PANA BLANCA EXTENTION #6	784	68	2379	306	SEC07-T18S-R12E
AMC 014757	PANA BLANCA EXTENTION #7	784	67	2556	375	SEC07-T18S-R12E
AMC 014758	PANA BLANCA EXT. NO. 8	784	69	2379	308	SEC12-T18S-R11E
AMC 014759	P. B. NO. 2	2314	299	2444	238	SEC07-T18S-R12E
AMC 014760	P. B. NO. 5	2330	287	2384	183	SEC06-T18S-R12E
AMC 014761	P. B. NO. 8	2380	290			SEC08-T18S-R12E
AMC 014762	PENA BLANCA #5	681	235	2379	294	SEC05-T18S-R12E
AMC 014763	PLADA #1	2731	365			SEC08-T18S-R12E
AMC 014764	PLADA #2	2731	366			SEC09-T18S-R12E
AMC 014765	PLADA #3	2731	367	2747	207	SEC08-T18S-R12E
AMC 014766	PLADA #4	2731	368			SEC09-T18S-R12E
AMC 014767	PLADA #5	2731	369			SEC09-T18S-R12E
AMC 014768	PLADA #6	2731	370	2769	82	SEC09-T18S-R12E
AMC 014769	QUARTZ HILL #3	1648	596	2485	362	SEC18-T18S-R12E
AMC 014770	RED HILL EXTENSION #1	512	411	1072	586	SEC20-T18S-R12E
AMC 014771	RED HILL EXTENSION #2	512	412	1003	382	SEC20-T18S-R12E
AMC 014772	RED HILL EXTENSION #3	512	413	1049	254	SEC20-T18S-R12E

Date: 7/22/2008

Exhibit A

County: Pima

State: AZ

BLM Serial #	Claim Name	Original Recording		Amended Recording		Location
		Recording #	Page #	Recording #	Page #	
AMC 014773	RED HILL EXTENSION #6	646	241	1063	575	SEC17-T18S-R12E
AMC 014774	RED HILL EXTENSION #7	646	242	1072	587	SEC20-T18S-R12E
AMC 014775	RED HILL EXTENSION #10	646	244	1072	588	SEC20-T18S-R12E
AMC 014776	RED HILL EXTENSION #11	646	245	1063	572	SEC20-T18S-R12E
AMC 014777	RED HILL EXTENSION #12	646	246	1063	573	SEC20-T18S-R12E
AMC 014778	RED HILL EXTENSION #13	646	247	1049	256	SEC17-T18S-R12E
AMC 014779	RED HILL EXTENSION #17	821	78	1049	257	SEC17-T18S-R12E
AMC 014781	RESERVE NO. 7	822	486			SEC10-T18S-R12E
AMC 014782	RESERVE NO. 8	822	487			SEC10-T18S-R12E
AMC 014783	RESERVE NO. 9	822	488			SEC10-T18S-R12E
AMC 014784	RESERVE NO. 10	822	489			SEC10-T18S-R12E
AMC 014785	RESERVE NO. 11	822	490			SEC10-T18S-R12E
AMC 014786	RESERVE NO. 12	822	491			SEC10-T18S-R12E
AMC 014787	RESERVE NO. 13	822	492			SEC15-T18S-R12E
AMC 014788	RESERVE NO. 14	822	493			SEC10-T18S-R12E
AMC 014789	RESERVE #15	822	494	1154	188	SEC15-T18S-R12E
AMC 014790	RESERVE #16	923	581			SEC15-T18S-R12E
AMC 014791	RESERVE #17	923	592			SEC15-T18S-R12E
AMC 014792	RESERVE #18	923	593			SEC15-T18S-R12E
AMC 014793	RESERVE #19	923	594	1154	189	SEC15-T18S-R12E
AMC 014794	RESERVE #20	923	595			SEC15-T18S-R12E
AMC 014795	RESERVE #21	923	596			SEC15-T18S-R12E
AMC 014796	RESERVE #22	932	353			SEC15-T18S-R12E
AMC 014797	RESERVE #23	923	582			SEC15-T18S-R12E
AMC 014798	RESERVE #24	923	583			SEC15-T18S-R12E
AMC 014799	RESERVE #25	923	584			SEC15-T18S-R12E
AMC 014800	RESERVE #26	923	585			SEC15-T18S-R12E
AMC 014801	RESERVE #27	923	586			SEC15-T18S-R12E
AMC 014802	RESERVE #28	923	587			SEC15-T18S-R12E
AMC 014803	RESERVE #29	935	566			SEC15-T18S-R12E
AMC 014804	RESERVE #30	923	588			SEC15-T18S-R12E
AMC 014805	RESERVE #31	923	589			SEC15-T18S-R12E
AMC 014806	RESERVE #32	923	590			SEC15-T18S-R12E
AMC 014807	RESERVE #33	923	591			SEC15-T18S-R12E

RECEIVED
 B.L.M. AZ STATE OFFICE
 2008 JUL 23
 PHOENIX, ARIZONA
 A 9: 02

Exhibit A

County: Pima

State: AZ

BLM Serial #	Claim Name	Original Recording		Amended Recording		Location
		Recording #	Page #	Recording #	Page #	
AMC 014808	RESERVE #34	935	565			SEC15-T18S-R12E
AMC 014809	RESERVE NO. 36 FRACTION	2302	215			SEC15-T18S-R12E
AMC 014810	RESERVE NO. 37 FRACTION	2302	216			SEC15-T18S-R12E
AMC 014811	RESERVE NO. 38 FRACTION	2302	217			SEC15-T18S-R12E
AMC 014812	RESERVE NO. 39 FRACTION	2302	218			SEC15-T18S-R12E
AMC 014813	SEPT. NO 4	2331	291			SEC06-T18S-R12E
AMC 014814	SEPT. NO 5	2331	290			SEC12-T18S-R11E
AMC 014815	SEPT. NO 6	2331	289			SEC12-T18S-R11E
AMC 014816	TINAJA #3	836	404	1063	578	SEC15-T18S-R12E
AMC 014817	TINAJA #4	836	405	1063	579	SEC21-T18S-R12E
AMC 014818	TINAJA #5	836	406	1063	580	SEC21-T18S-R12E
AMC 014821	TINAJA #9	836	410	1063	581	SEC21-T18S-R12E
AMC 014822	TINAJA #10	836	411	1063	582	SEC21-T18S-R12E
AMC 014823	TINAJA #11	836	412	1072	589	SEC21-T18S-R12E
AMC 014824	TINAJA #12	836	413	1063	583	SEC21-T18S-R12E
AMC 014825	TINAJA NO. 14	883	17			SEC21-T18S-R12E
AMC 014826	TINAJA #16	915	298	1089	153	SEC15-T18S-R12E
AMC 014827	TINAJA NO. 19	2302	207			SEC21-T18S-R12E
AMC 014828	TINAJA NO. 20	2302	208			SEC21-T18S-R12E
AMC 014829	TINAJA NO. 21	2302	209			SEC21-T18S-R12E
AMC 014830	TINAJA NO. 22	2302	210			SEC21-T18S-R12E
AMC 014831	TINAJA NO. 23	2302	211			SEC21-T18S-R12E
AMC 014832	TINAJA NO. 24	2302	212			SEC22-T18S-R12E
AMC 014833	TINAJA NO. 25	2302	213			SEC21-T18S-R12E
AMC 014834	TINAJA NO. 26	2302	214			SEC22-T18S-R12E
AMC 014835	VIRGINIA #1	1734	53	1746	522	SEC17-T18S-R12E
AMC 014836	VIRGINIA #2	1734	54	1746	523	SEC17-T18S-R12E
AMC 014837	VIRGINIA #3	1734	55	1746	524	SEC17-T18S-R12E
AMC 014838	VIRGINIA #4	1734	56	1748	571	SEC17-T18S-R12E
AMC 267423	ANTICIPATION # 9	8011	2117			SEC10-T18S-R12E
AMC 267424	ANTICIPATION #10	8011	2120			SEC10-T18S-R12E
AMC 267425	ANTICIPATION #20	8011	2123			SEC10-T18S-R12E
AMC 267426	ANTICIPATION #24	8011	2125			SEC15-T18S-R12E
AMC 267427	TINAJA NO. 6	8011	2135			SEC22-T18S-R12E
AMC 267428	TINAJA NO. 7	8011	2133			SEC21-T18S-R12E
AMC 267429	COPPER EMPIRE #1	8011	2127			SEC09-T18S-R12E

Date: 7/22/2008

2008 JUL 23 4 09 22
 PHOENIX, ARIZONA

RECEIVED
 B.L.M. AZ STATE OFFICE

Exhibit A

County: Pima

State: AZ

BLM Serial #	Claim Name	Original Recording		Amended Recording		Location
		Recording #	Page #	Recording #	Page #	
AMC 267430	JULY NO. 5	8011	2129			SEC05-T18S-R12E
AMC 267431	RESERVE #3	8011	2131			SEC05-T18S-R12E
AMC 343969	OXIDE 1	10401	205			SEC06-T18S-R12E
AMC 343970	OXIDE 2	10401	207			SEC06-T18S-R12E
AMC 343971	OXIDE 3	10401	209			SEC06-T18S-R12E
AMC 343972	OXIDE 4	10401	211			SEC06-T18S-R12E
AMC 343973	OXIDE 5	10401	213			SEC05-T18S-R12E
AMC 343974	OXIDE 6	10401	215			SEC05-T18S-R12E
AMC 343975	OXIDE 7	10401	217			SEC05-T18S-R12E
AMC 343976	OXIDE 8	10401	219			SEC05-T18S-R12E
AMC 343977	OXIDE 9	10401	221			SEC05-T18S-R12E
AMC 343978	OXIDE 10	10401	223			SEC05-T18S-R12E
AMC 343979	OXIDE 11	10401	225			SEC05-T18S-R12E
AMC 343980	OXIDE 12	10401	227			SEC05-T18S-R12E
AMC 343981	OXIDE 13	10401	229			SEC05-T18S-R12E
AMC 343982	OXIDE 14	10401	231			SEC05-T18S-R12E
AMC 343983	OXIDE 15	10401	233			SEC05-T18S-R12E
AMC 343984	OXIDE 16	10401	235			SEC05-T18S-R12E
AMC 343985	OXIDE 17	10401	237			SEC05-T18S-R12E
AMC 343986	OXIDE 18	10401	239			SEC05-T18S-R12E
AMC 343987	OXIDE 19	10401	241			SEC05-T18S-R12E
AMC 343988	OXIDE 20	10401	243			SEC05-T18S-R12E
AMC 343989	OXIDE 21	10401	245			SEC05-T18S-R12E
AMC 343990	OXIDE 22	10401	247			SEC05-T18S-R12E
AMC 343991	OXIDE 23	10401	249			SEC05-T18S-R12E
AMC 343992	OXIDE 24	10401	251			SEC05-T18S-R12E
AMC 343993	OXIDE 25	10401	253			SEC06-T18S-R12E
AMC 343994	OXIDE 26	10401	255			SEC06-T18S-R12E
AMC 343995	OXIDE 27	10401	257			SEC05-T18S-R12E
AMC 343996	OXIDE 28	10401	259			SEC05-T18S-R12E
AMC 343997	OXIDE 29	10401	261			SEC05-T18S-R12E
AMC 343998	OXIDE 30	10401	263			SEC05-T18S-R12E
AMC 343999	OXIDE 31	10401	265			SEC05-T18S-R12E
AMC 344000	OXIDE 32	10401	267			SEC05-T18S-R12E
AMC 344001	OXIDE 33	10401	269			SEC05-T18S-R12E
AMC 344002	OXIDE 34	10401	271			SEC05-T18S-R12E
AMC 344003	OXIDE 35	10401	273			SEC05-T18S-R12E
AMC 344004	OXIDE 36	10401	275			SEC05-T18S-R12E

2008 JUL 23
 PHOENIX, ARIZONA
 APT 224

RECEIVED
 B.L.M. AZ STATE OFFICE

RECEIVED
B.L.M. AZ STATE OFFICE

2008 JUL 23
PHOENIX, ARIZONA

Exhibit A

County: Pima

State: AZ

<u>BLM Serial #</u>	<u>Claim Name</u>	<u>Original Recording</u>		<u>Amended Recording</u>		<u>Location</u>
		<u>Recording #</u>	<u>Page #</u>	<u>Recording #</u>	<u>Page #</u>	
AMC 354965	JAKE #1	11455	2469			SEC11-T18S-R12E
AMC 354966	JAKE #2	11455	2471			SEC11-T18S-R12E
AMC 354967	JAKE #3	11455	2473			SEC11-T18S-R12E
AMC 354968	JAKE #4	11455	2475			SEC11-T18S-R12E
AMC 354969	JAKE #5	11455	2477			SEC11-T18S-R12E
AMC 354970	JAKE #6	11455	2479			SEC11-T18S-R12E
AMC 354971	JAKE #7	11455	2481			SEC11-T18S-R12E
AMC 354972	JAKE #8	11455	2483			SEC11-T18S-R12E
AMC 354973	JAKE #9	11455	2485			SEC11-T18S-R12E
AMC 354974	JAKE #10	11455	2487			SEC11-T18S-R12E
AMC 354975	JAKE #11	11455	2489			SEC11-T18S-R12E
AMC 354976	JAKE #12	11455	2491			SEC11-T18S-R12E
AMC 354977	JAKE #13	11455	2493			SEC11-T18S-R12E
AMC 354978	JAKE #14	11455	2495			SEC11-T18S-R12E
AMC 354979	JAKE #15	11455	2497			SEC11-T18S-R12E
AMC 354980	JAKE #16	11455	2499			SEC12-T18S-R12E
AMC 354981	JAKE #17	11455	2501			SEC12-T18S-R12E
AMC 354982	JAKE #18	11455	2503			SEC12-T18S-R12E
AMC 354983	JAKE #19	11455	2505			SEC12-T18S-R12E
AMC 354984	JAKE #20	11455	2507			SEC12-T18S-R12E
AMC 354985	JAKE #21	11455	2509			SEC12-T18S-R12E
AMC 354986	JAKE #22	11455	2511			SEC12-T18S-R12E
AMC 354987	JAKE #23	11455	2513			SEC12-T18S-R12E
AMC 354988	JAKE #24	11455	2515			SEC12-T18S-R12E
AMC 354989	JAKE #25	11455	2517			SEC12-T18S-R12E
AMC 354990	JAKE #26	11455	2519			SEC12-T18S-R12E
AMC 354991	JAKE #27	11455	2521			SEC12-T18S-R12E
AMC 354992	JAKE #28	11455	2523			SEC12-T18S-R12E
AMC 354993	JAKE #29	11455	2525			SEC12-T18S-R12E
AMC 354994	JAKE #30	11455	2527			SEC12-T18S-R12E
AMC 354995	JAKE #31	11455	2529			SEC12-T18S-R12E
AMC 354996	JAKE #32	11455	2531			SEC12-T18S-R12E
AMC 354997	JAKE #33	11455	2533			SEC12-T18S-R12E
AMC 354998	JAKE #34	11455	2535			SEC12-T18S-R12E
AMC 354999	JAKE #35	11455	2537			SEC12-T18S-R12E
AMC 355000	JAKE #36	11455	2539			SEC12-T18S-R12E
AMC 389660	SIR #1	13245	553			SEC04-T18S-R12E
AMC 389661	SIR #2	13245	555			SEC04-T18S-R12E

Date: 7/22/2008

RECEIVED
B.L.M. AZ STATE OFFICE

2008 JUL 23 A
PHOENIX, ARIZONA
Location:

Exhibit A

County: Pima

State: AZ

<u>BLM Serial #</u>	<u>Claim Name</u>	<u>Original Recording</u>		<u>Amended Recording</u>		<u>Location</u>
		<u>Recording #</u>	<u>Page #</u>	<u>Recording #</u>	<u>Page #</u>	
AMC 389662	SIR #3	13245	557			SEC04-T18S-R12E
AMC 389663	SIR #4	13245	559			SEC04-T18S-R12E
AMC 389664	SIR #5	13245	561			SEC04-T18S-R12E
AMC 389665	SIR #6	13245	563			SEC04-T18S-R12E
AMC 389666	SIR #7	13245	565			SEC04-T18S-R12E
AMC 389667	SIR #8	13245	567			SEC04-T18S-R12E
AMC 389668	SIR #9	13245	569			SEC04-T18S-R13E
AMC 389669	SIR #10	13245	571			SEC04-T18S-R12E
AMC 389670	SIR #11	13245	573			SEC04-T18S-R12E
AMC 389671	SIR #12	13245	575			SEC04-T18S-R12E
AMC 389672	SIR #13	13245	577			SEC04-T18S-R12E
AMC 389673	SIR #14	13245	579			SEC04-T18S-R12E
AMC 389674	SIR #15	13245	581			SEC04-T18S-R12E
AMC 389675	SIR #16	13245	583			SEC04-T18S-R12E
AMC 389676	SIR #17	13245	585			SEC04-T18S-R12E
AMC 389677	SIR #18	13245	587			SEC04-T18S-R12E
AMC 389678	SIR #19	13245	589			SEC04-T18S-R12E
AMC 389679	SIR #20	13245	591			SEC04-T18S-R12E
AMC 389680	SIR #21	13245	593			SEC04-T18S-R12E
AMC 389681	SIR #22	13245	595			SEC04-T18S-R12E
AMC 389682	SIR #23	13245	597			SEC04-T18S-R12E
AMC 389683	SIR #24	13245	599			SEC04-T18S-R12E
AMC 389684	SIR #25	13245	601			SEC04-T18S-R12E
AMC 389685	SIR #26	13245	603			SEC04-T18S-R12E
AMC 389686	SIR #27	13245	605			SEC04-T18S-R12E
AMC 389687	SIR #28	13245	607			SEC04-T18S-R12E
AMC 389688	SIR #29	13245	609			SEC04-T18S-R12E
AMC 389694	SIR #35	13245	621			SEC01-T18S-R12E
AMC 389695	SIR #36	13245	623			SEC01-T18S-R12E
AMC 389696	SIR #37	13245	625			SEC04-T18S-R12E
AMC 389697	SIR #38	13245	627			SEC04-T18S-R12E
AMC 389698	SIR #39	13245	629			SEC04-T18S-R12E
AMC 389699	SIR #40	13245	631			SEC04-T18S-R12E
AMC 389700	SIR #41	13245	633			SEC04-T18S-R12E
AMC 389701	SIR #42	13245	635			SEC04-T18S-R12E
AMC 390053	BND #1	13258	219			SEC23-T18S-R12E
AMC 390054	BND #2	13258	221			SEC23-T18S-R12E
AMC 390055	BND #3	13258	223			SEC23-T18S-R12E

Exhibit A

County: Pima

State: AZ

BLM Serial #	Claim Name	Original Recording		Amended Recording		Location
		Recording #	Page #	Recording #	Page #	
AMC 390056	BND #4	13258	225			SEC23-T18S-R12E
AMC 390057	BND #5	13258	227			SEC23-T18S-R12E
AMC 390058	BND #6	13258	229			SEC23-T18S-R12E
AMC 390059	BND #7	13258	231			SEC23-T18S-R12E
AMC 392440	CGO-1	13312	161			SEC05-T18S-R12E
AMC 392441	CGO-2	13312	163			SEC04-T18S-R12E
AMC 392442	CGO-3	13312	165			SEC04-T18S-R12E
AMC 392443	CGO-4	13312	167			SEC04-T18S-R12E
No. Of Claims	361					

ENTERED INTO COMPUTER

AUG 28 2008 *fb*

RECEIVED
B.L.M. AZ STATE OFFICE
2008 JUL 23 A 9: 22
PHOENIX, ARIZONA

United States Department of the Interior
 Bureau of Land Management
 BUSINESS & SUPPORT SVCS DIV
 ONE N CENTRAL AVE SUITE 800
 PHOENIX, AZ 85004 -4427
 Phone: (602) 417-9200

Receipt

No:

1746607

Transaction #: 1803765		ENTERED INTO COMPUTER AUG 28 2008 PB + VERIFIED
Date of Transaction: 07/23/2008		
CUSTOMER:	D STILLWELL FREEPORT MCMORAN CORP ONE NORTH CENTRAL AVE PHOENIX, AZ 85004	

LINE #	QTY	DESCRIPTION	REMARKS	UNIT PRICE	TOTAL
1	1.00	LOCATABLE MINERALS / MINING CLAIMS-NOT NEW-UNADJUD, ONE AUTH NO. ONLY / MINING CLAIM MONEY RECEIVED (455) CASES: AMC14600/\$45125.00	MAINT 2009/361	- n/a -	45125.00
TOTAL:					\$45,125.00

PAYMENT INFORMATION					
1	AMOUNT:	\$45,125.00	POSTMARKED:	N/A	
	TYPE:	CHECK	RECEIVED:	07/23/2008	
	CHECK NO:	619102			
	NAME:	FREEPORT MCMORAN CORP STILLWELL, D ONE NORTH CENTRAL AVE PHOENIX AZ 85004			

REMARKS

This receipt was generated by the automated BLM Collections and Billing System and is a paper representation of a portion of the official electronic record contained therein.

NOTICE!!

These documents have been scanned!

Do not place un-scanned documents beneath this notice!

Do not remove this notice from this file!

GPO Jacket No. 560-102
Print Order 61540
Rise Business Services, LLC
Job=AZ15 5/23/2019



Box Number= AZ15085



Claim Begin-End: AMC389660-AMC389701

5 Miscellaneous



AZ15085-7

AMC388772-AMC389711

Thomas
Reitmeyer/AZSO/AZ/BLM/DO
I

To rich@darlingltd.com

cc

06/11/2008 09:51 AM

bcc

Subject Lead File AMC 389660

Dear Mr. Darling:

We have just reviewed the filing of the SIR #1 through #42 lode mining claims filed by Phelps-Dodge Sierrita, Inc., made on February 15, 2008. We do not have an email contact other than you so perhaps you can pass this on to the right people. Only 4 of the claims may require amending as more quarter sections were involved other than described on the location notices. They are SIR #16, #26, #27, #28.

The SIR #30, #31, #32, #33 and #34 were filed on land on which there is no Federal ownership of the surface or mineral. Perhaps you were attempting to pick up fractions which do not appear on the Master Title Plats. If so please address this issue and provide maps with amendments showing the effected areas.

Many of the mining claims are filed on lands patented under the Stockraising Homestead Act and the BLM public records do not reflect that the required notices were filed on the surface owners and the BLM prior to location. No proof of surface ownership was filed by the mining claimant. The claims involved are: SIR #1, #2, #3, #5 through #29, #35, #36 and part of SIR #4.

If there is no proof these mining claims will be declared null and void ab initio by formal decision at a later date.

If you have questions please do not hesitate to email or call on Tuesday or Wednesday (602) 417-9356. Thank you, Tom

*cleared
okay
TR*

*Don Broud with Darling called 6-18-08
Client is the surface owner. He will
send proof. I faxed him requirements*

*also thought that BLM owned
minerals on claims SIR #30-34
they will verify this*

Thomas
Reitmeyer/AZSO/AZ/BLM/DO
|

06/24/2008 02:27 PM

To "Don" <don@darlingltd.com>

cc

bcc

Subject RE: AMC file 389660

That clears all of the stockraising homestead lands your client owns. SIR 30 - 34 will be declared void by formal decision at a later date as they were located on private and State owned lands.
Tom

Thomas
Reitmeyer/AZSO/AZ/BLM/DO
I

06/24/2008 11:00 AM

To "Don" <don@darlingltd.com>

cc

bcc

Subject RE: AMC file 389660 

Thanks for the documentation. The SW of the SE of section 1 is still unaccounted for. It's the area that covers SIR #35 and #36. Tom

*cleared
okay
TR*

see

NOTICE!!

These documents have been scanned!

Do not place un-scanned documents beneath this notice!

Do not remove this notice from this file!

GPO Jacket No. 560-102
Print Order 61540
Rise Business Services, LLC
Job=AZ15 5/23/2019



Box Number= AZ15085



Claim Begin-End: AMC389660-AMC389701

6 Location Notices-Amendments and Supporting Documents



AZ15085-7

AMC388772-AMC389711

MINING CLAIM STATUS REPORT

DATA ENTRY 4 LLD Corrections Sub

MTP CHECKED BY TR
GEO CHECKED BY TR

LEAD SERIAL NO. AMC 389660 THROUGH AMC 389701

# <u>42</u> LODE	LOCATION FEE @ \$30 =	\$ <u>1,260,</u>
# _____ PLACER	PROCESSING FEE @ \$15 =	\$ <u>630,</u>
# _____ ASSOCIATION PL	MAINTENANCE FEE @ \$125 =	\$ <u>5,250</u>
# _____ MILL SITE	OVERAGE	\$ _____
# _____ TUNNEL SITE	SHORTAGE	\$ _____
	OTHER FEES	\$ _____
ENOUGH LOCATORS	TOTAL	\$ <u>7,140⁰⁰ ,0K</u>
YES [<input checked="" type="checkbox"/>] NO []		

OVER-THE-COUNTER [] MAIL [] TIMELY FILED: YES [] NO []

LEGAL DESCRIPTION: T 18S R 12E SEC 004,003,010,002,001,
T _____ R _____ SEC _____
T _____ R _____ SEC _____
T _____ R _____ SEC _____

BLM [] FOREST SERVICE [] _____ SUBJ TO PL 359: YES [] NO []

WILDERNESS AREA: NO [] YES [] _____

SPLIT ESTATE: SX [] PX [] SRHA [] OTHER [] _____ N/A []
PROPER NOTICE FILED IF LOCATED ON SRHA LANDS-YES [] NO [] N/A []
claimant is the surface owner

RECONVEYED MINERALS ON BLM LANDS REQUIRE OPENING ORDERS FROM 1944 TO 1993. OPEN TO ENTRY ON: _____ N/A []

COMMENTS/STATUS: VOID PARTIALLY VOID [] PVT MINERALS [] WITHDRAWN LANDS [] OTHER [] _____

~~SIR # 1, 2, 3, 5, 6, 7, 8, 9, 10, 11, 12, 13, 14, 15, 16, 17, 18, 19, 20, 21, 22, 23, 24, 25, 26, 27, 28, 29, 35, 36~~ SIR # 4 IN PART

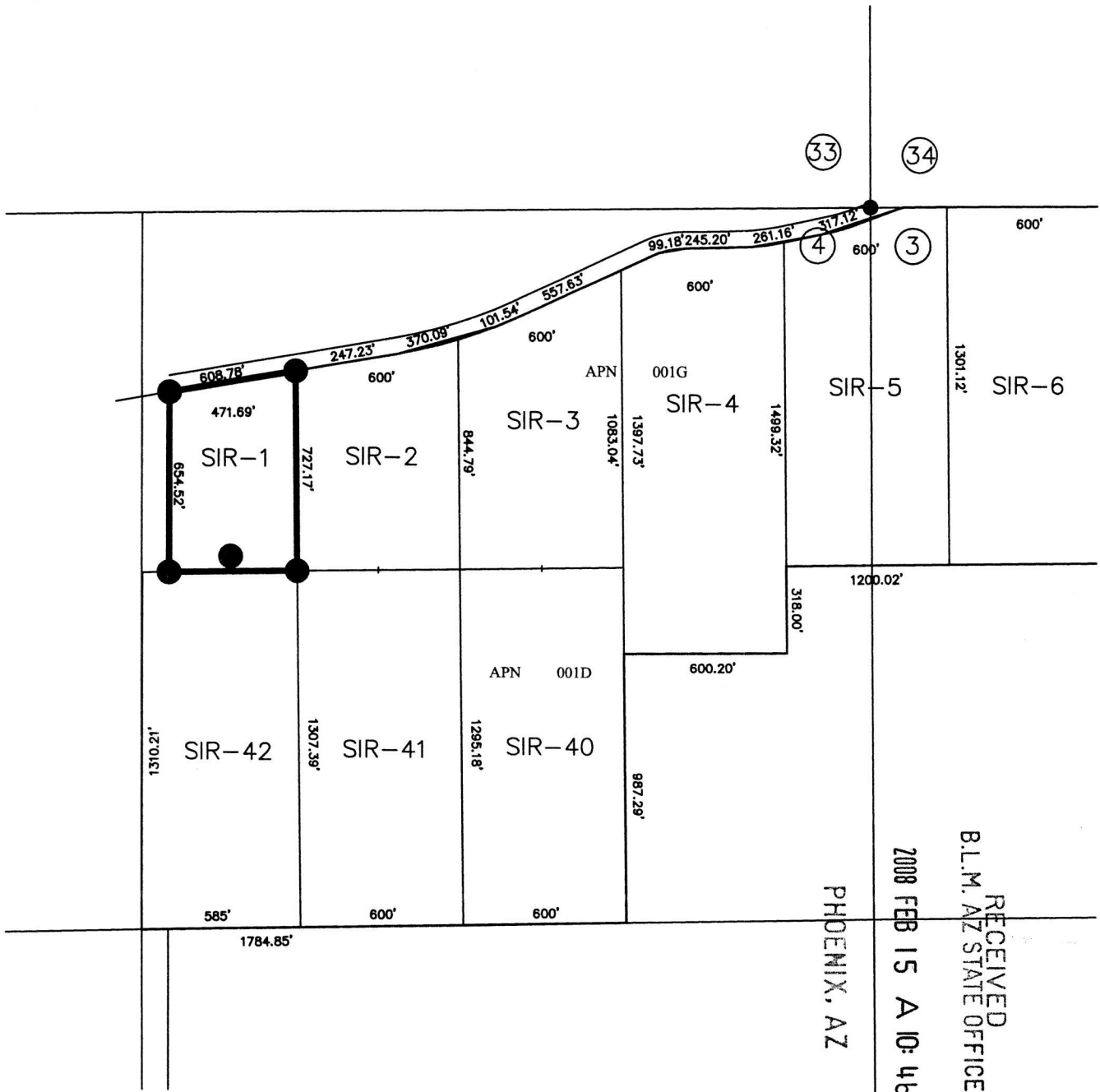
private Surface + Minerals: SIR # 30, 31, 32, 33, 34

see attached e-mail

Claimant acknowledges that portions of the following claim(s) site(s) may be void or voidable. _____

Signature of claimant _____
FINAL ADJUDICATION TR DATE 6-11-08

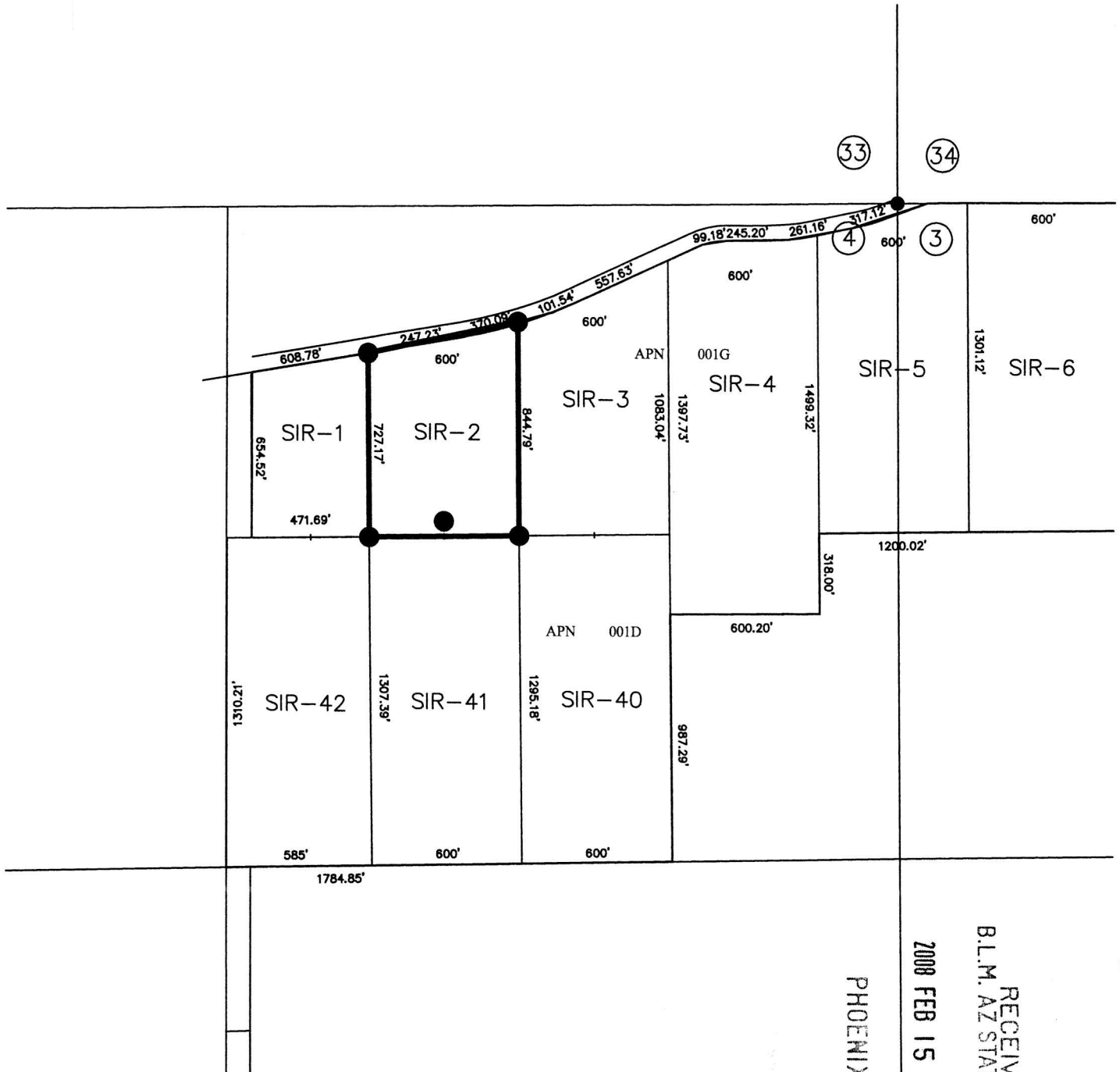
MINING CLAIM MAP



SCALE: 1" = 600'

1. THE ABOVE MAP DEPICTS THE SIR-1 MINING CLAIM, WHICH IS LOCATED IN THE NE, QUARTER OF SECTION 4, TOWNSHIP 18 SOUTH, RANGE 12 EAST, GILA AND SALT RIVER BASE AND MERIDIAN, PIMA COUNTY, ARIZONA.
2. THE TYPE OF CORNER AND LOCATION MONUMENTS USED ARE AS FOLLOWS:
= 2" X 2" X 5' WOOD POST.

MINING CLAIM MAP

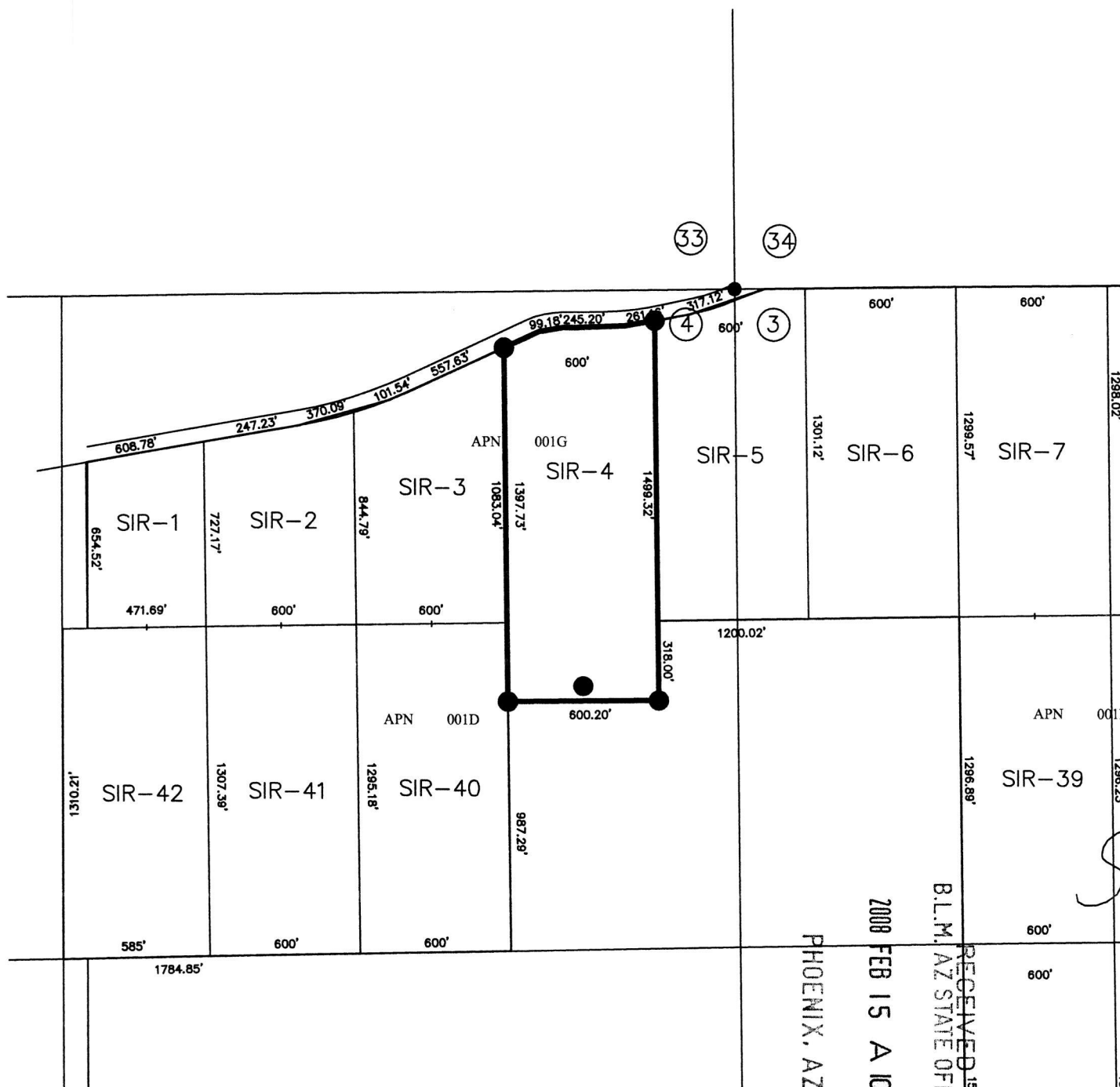


SCALE: 1" = 600'

RECEIVED
 B.L.M. AZ STATE OFFICE
 2008 FEB 15 A 10:46
 PHOENIX, AZ
 AMC 389661

1. THE ABOVE MAP DEPICTS THE SIR-2 MINING CLAIM, WHICH IS LOCATED IN THE NE, QUARTER OF SECTION 4, TOWNSHIP 18 SOUTH, RANGE 12 EAST, GILA AND SALT RIVER BASE AND MERIDIAN, PIMA COUNTY, ARIZONA.
2. THE TYPE OF CORNER AND LOCATION MONUMENTS USED ARE AS FOLLOWS:
 = 2" X 2" X 5' WOOD POST.

MINING CLAIM MAP



RECEIVED 15
 B.L.M. AZ STATE OFFICE
 2008 FEB 15 A 10:47
 PHOENIX, AZ
 AMC 389663

1. THE ABOVE MAP DEPICTS THE SIR-4 MINING CLAIM, WHICH IS LOCATED IN THE NE, QUARTER OF SECTION 4, TOWNSHIP 18 SOUTH, RANGE 12 EAST, GILA AND SALT RIVER BASE AND MERIDIAN, PIMA COUNTY, ARIZONA.
2. THE TYPE OF CORNER AND LOCATION MONUMENTS USED ARE AS FOLLOWS:
 = 2" X 2" X 5' WOOD POST.

NOTICE OF MINING CLAIM

1. TYPE OF NOTICE: Location Amendment Relocation

2. TYPE OF CLAIM: Placer Lode Millsite Tunnelsite

3. The name and address of the Locator is:

Name: PHELPS-DODGE SIERRITA, INC.

Address: 6200 WEST DUVAL MINE ROAD

City/State/Zip: GREEN VALLEY, ARIZONA 85622

4. The name of the claim is: SIR #5

5. The date of the location is: JAN. 29, 2008

6. The claim is 1301 feet long and 600 feet wide. This notice of location is posted on the centerline of the claim. The distance from the location monument to the end center of the claim is 10 feet in a SOUTHERLY direction and 1246 feet in a Northerly direction.

7. The general course of the claim is from the SOUTH to the NORTH

8. The location of the claim is in the NE1/4 of Section 4 and the NW1/4 of Section 3, Township 18 South Range 12 E, Gila & Salt River Meridian, TWIN BUTTES Mining District, County of PIMA, State of Arizona.

9. The type of location monument is A 2"X2"X5' WOOD POST
The types of corner end monuments are 2"X2"X5' WOOD POSTS

10. The location of the claim with reference to a natural object or permanent monument is:
 THE SOUTHEAST CORNER of the claim is located 293 feet East and 1297 feet South from the NORTHEAST Corner of Section 4, T18 S, R12 E, G&SRM

11. Dated: 1-29-2008 Agent: Neil Jurekitt

Darling Environmental & Surveying, Ltd.
1650 N Kolb Road; Suite 136
Tucson, AZ 85715

PHOENIX, AZ

2008 FEB 15 A 10:48

RECEIVED
B.L.M. AZ STATE OFFICE

AMC 389664

NOTICE OF MINING CLAIM

- 1. TYPE OF NOTICE: Location Amendment Relocation
- 2. TYPE OF CLAIM: Placer Lode Millsite Tunnelsite
- 3. The name and address of the Locator is:
Name: _____ PHELPS-DODGE SIERRITA, INC. _____
Address: _____ 6200 WEST DUVAL MINE ROAD _____
City/State/Zip: _____ GREEN VALLEY, ARIZONA 85622 _____
- 4. The name of the claim is: _____ SIR #6 _____
- 5. The date of the location is: _____ JAN. 29, 2008 _____
- 6. The claim is _____ 1301 _____ feet long and _____ 600 _____ feet wide. This notice of location is posted on the centerline of the claim. The distance from the location monument to the end center of the claim is _____ 10 _____ feet in a SOUTHERLY direction and _____ 1290 _____ feet in a Northerly direction.
- 7. The general course of the claim is from the SOUTH to the NORTH
- 8. The location of the claim is in the NW1/4 of Section 3, Township 18 South Range 12 E, Gila & Salt River Meridian, TWIN BUTTES Mining District, County of PIMA, State of Arizona
- 9. The type of location monument is A 2"X2"X5' WOOD POST
The types of corner end monuments are 2"X2"X5' WOOD POSTS
- 10. The location of the claim with reference to a natural object or permanent monument is:
THE SOUTHEAST CORNER of the claim is located 893 feet East and 1297 feet South from the NORTHEAST Corner of Section 4, T18 S, R12 E, G&SRM
- 11. Dated: 1-29-2008 Agent: Neil Juckitt

Darling Environmental & Surveying, Ltd.
1650 N Kolb Road; Suite 136
Tucson, AZ 85715

PHOENIX, AZ

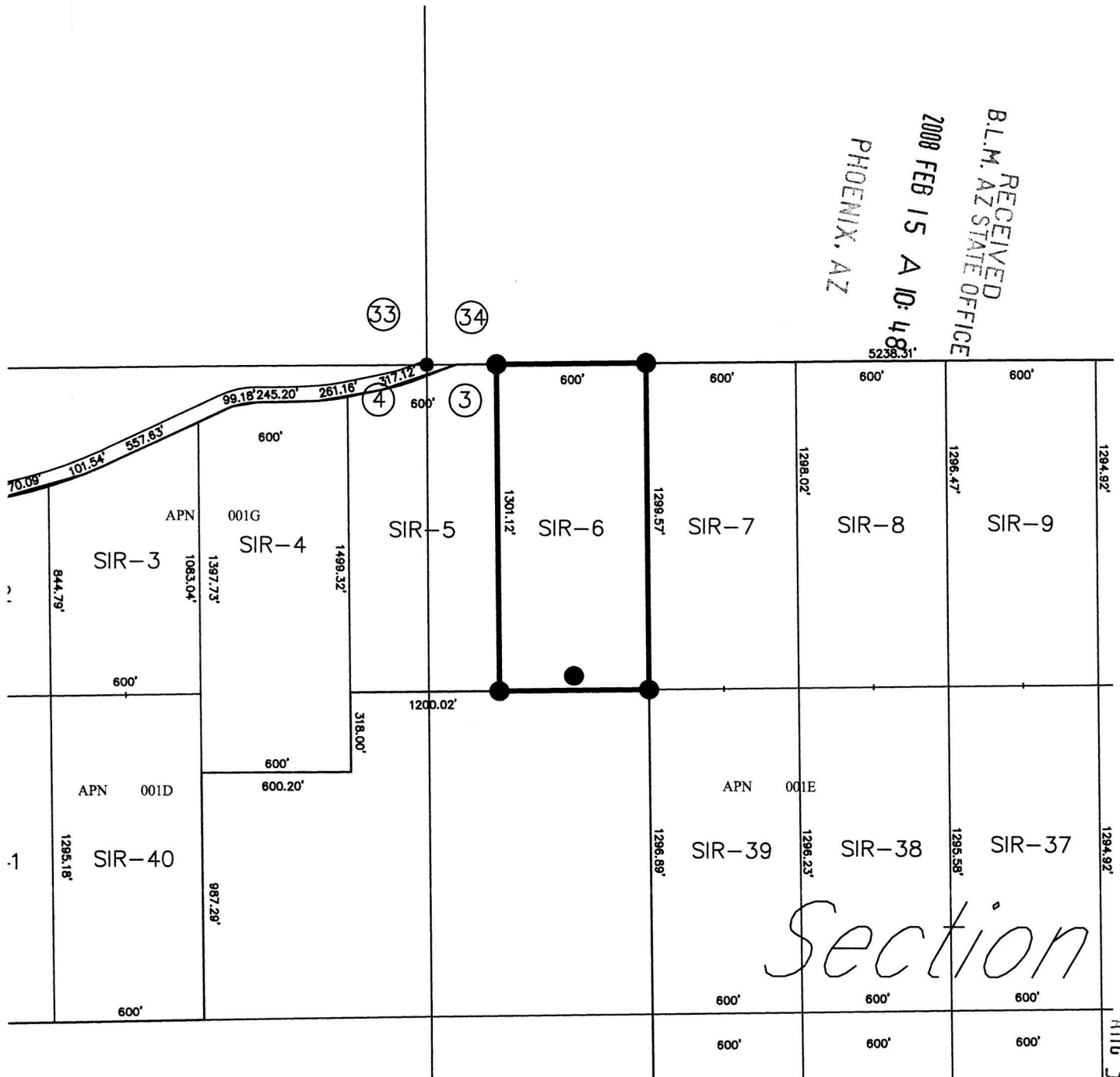
2008 FEB 15 A 10:48


RECEIVED
B.L.M. AZ STATE OFFICE

AMC 389665

MINING CLAIM MAP

RECEIVED
 B.L.M. AZ STATE OFFICE
 2008 FEB 15 A 10:48
 PHOENIX, AZ




 SCALE: 1" = 600'

ANC 389665

1. THE ABOVE MAP DEPICTS THE SIR-6 MINING CLAIM, WHICH IS LOCATED IN THE NW, QUARTER OF SECTION 3, TOWNSHIP 18 SOUTH, RANGE 12 EAST, GILA AND SALT RIVER BASE AND MERIDIAN, PIMA COUNTY, ARIZONA.
2. THE TYPE OF CORNER AND LOCATION MONUMENTS USED ARE AS FOLLOWS:
 = 2" X 2" X 5' WOOD POST.

NOTICE OF MINING CLAIM

1. TYPE OF NOTICE: Location Amendment Relocation

2. TYPE OF CLAIM: Placer Lode Millsite Tunnelsite

3. The name and address of the Locator is:

Name: PHELPS-DODGE SIERRITA, INC.

Address: 6200 WEST DUVAL MINE ROAD

City/State/Zip: GREEN VALLEY, ARIZONA 85622

4. The name of the claim is: SIR #7

5. The date of the location is: JAN. 29. 2008

6. The claim is 1299 feet long and 600 feet wide. This notice of location is posted on the centerline of the claim. The distance from the location monument to the end center of the claim is 10 feet in a SOUTHERLY direction and 1289 feet in a Northerly direction.

7. The general course of the claim is from the SOUTH to the NORTH

8. The location of the claim is in the NW1/4 of Section 3, Township 18 South Range 12 E, Gila & Salt River Meridian, TWIN BUTTES Mining District, County of PIMA, State of Arizona

9. The type of location monument is A 2''X2''X5' WOOD POST
The types of corner end monuments are 2''X2''X5' WOOD POSTS

10. The location of the claim with reference to a natural object or permanent monument is:
 THE SOUTHEAST CORNER of the claim is located 1493 feet East and 1297 feet South from the NORTHEAST Corner of Section 4, T18 S, R12 E, G&SRM

11. Dated: 1-29-2008

Agent: Neil Juchitt

Darling Environmental & Surveying, Ltd.

1650 N Kolb Road; Suite 136

Tucson, AZ 85715

PHOENIX, AZ

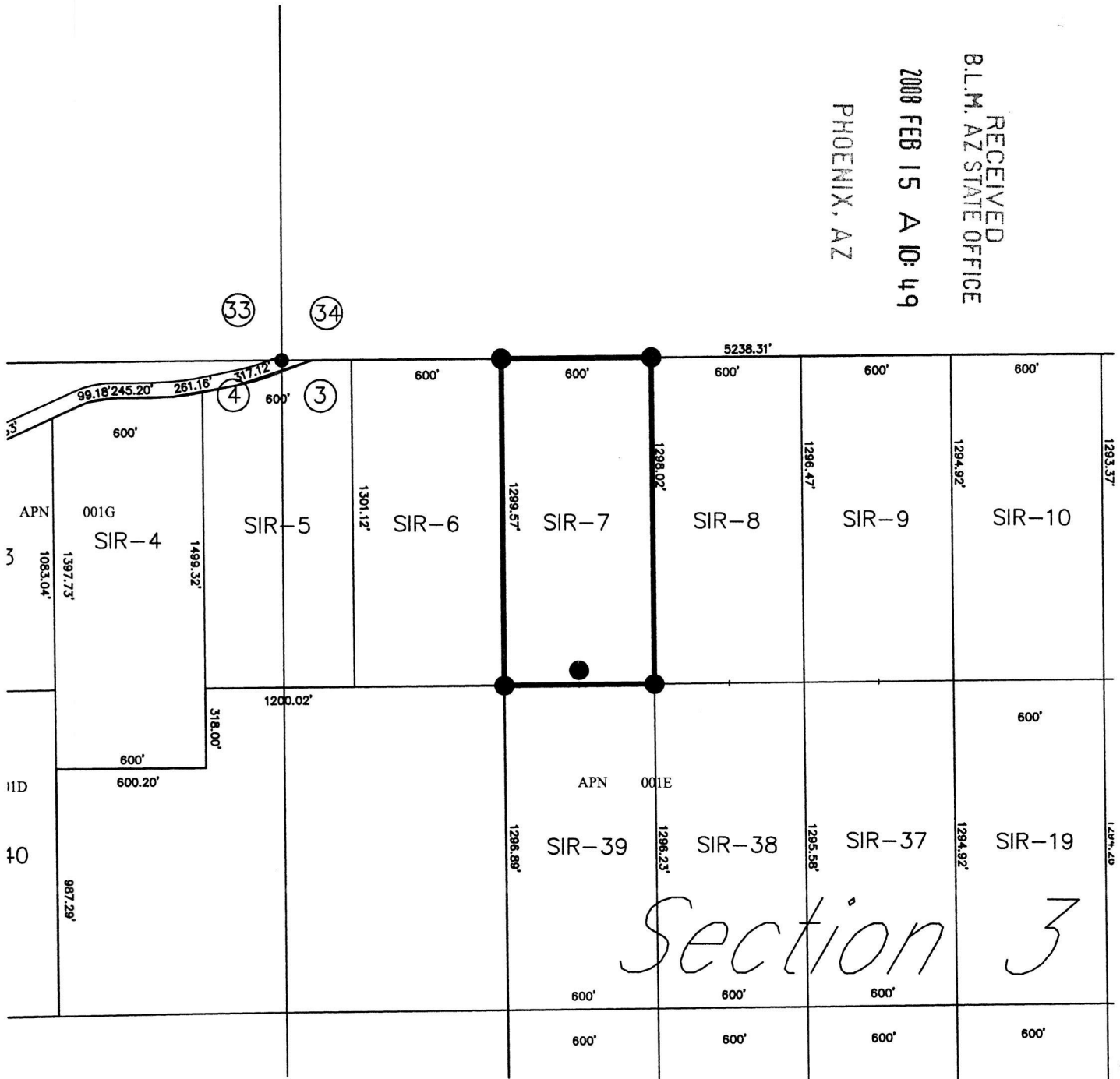
2008 FEB 15 A 10:49

RECEIVED
B.L.M. AZ STATE OFFICE

AMC 389666

MINING CLAIM MAP

RECEIVED
 B.L.M. AZ STATE OFFICE
 2008 FEB 15 A 10:49
 PHOENIX, AZ

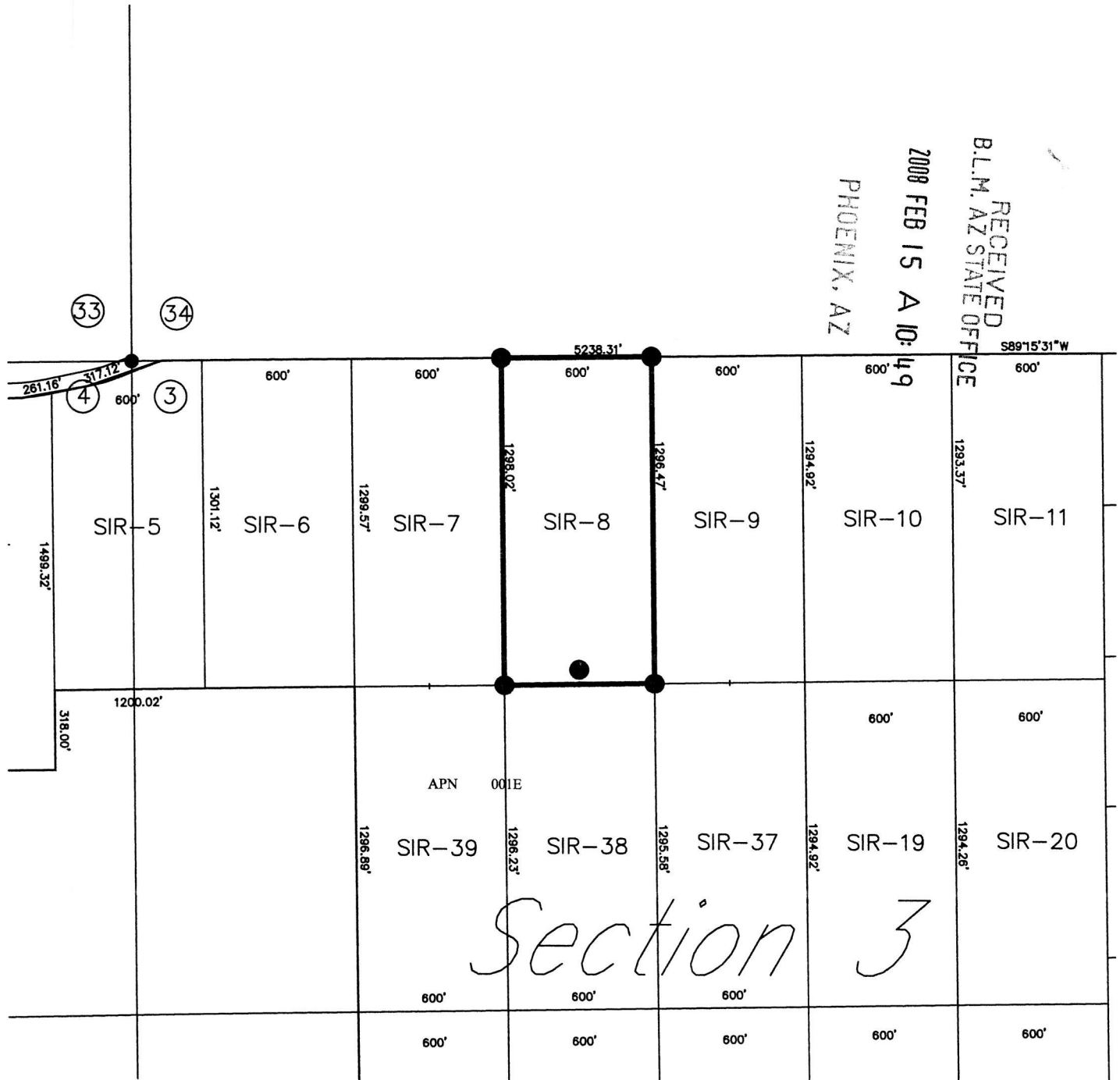


SCALE: 1" = 600'

AMC 389666

1. THE ABOVE MAP DEPICTS THE SIR-7 MINING CLAIM, WHICH IS LOCATED IN THE NW, QUARTER OF SECTION 3, TOWNSHIP 18 SOUTH, RANGE 12 EAST, GILA AND SALT RIVER BASE AND MERIDIAN, PIMA COUNTY, ARIZONA.
2. THE TYPE OF CORNER AND LOCATION MONUMENTS USED ARE AS FOLLOWS:
 = 2" X 2" X 5' WOOD POST.

MINING CLAIM MAP

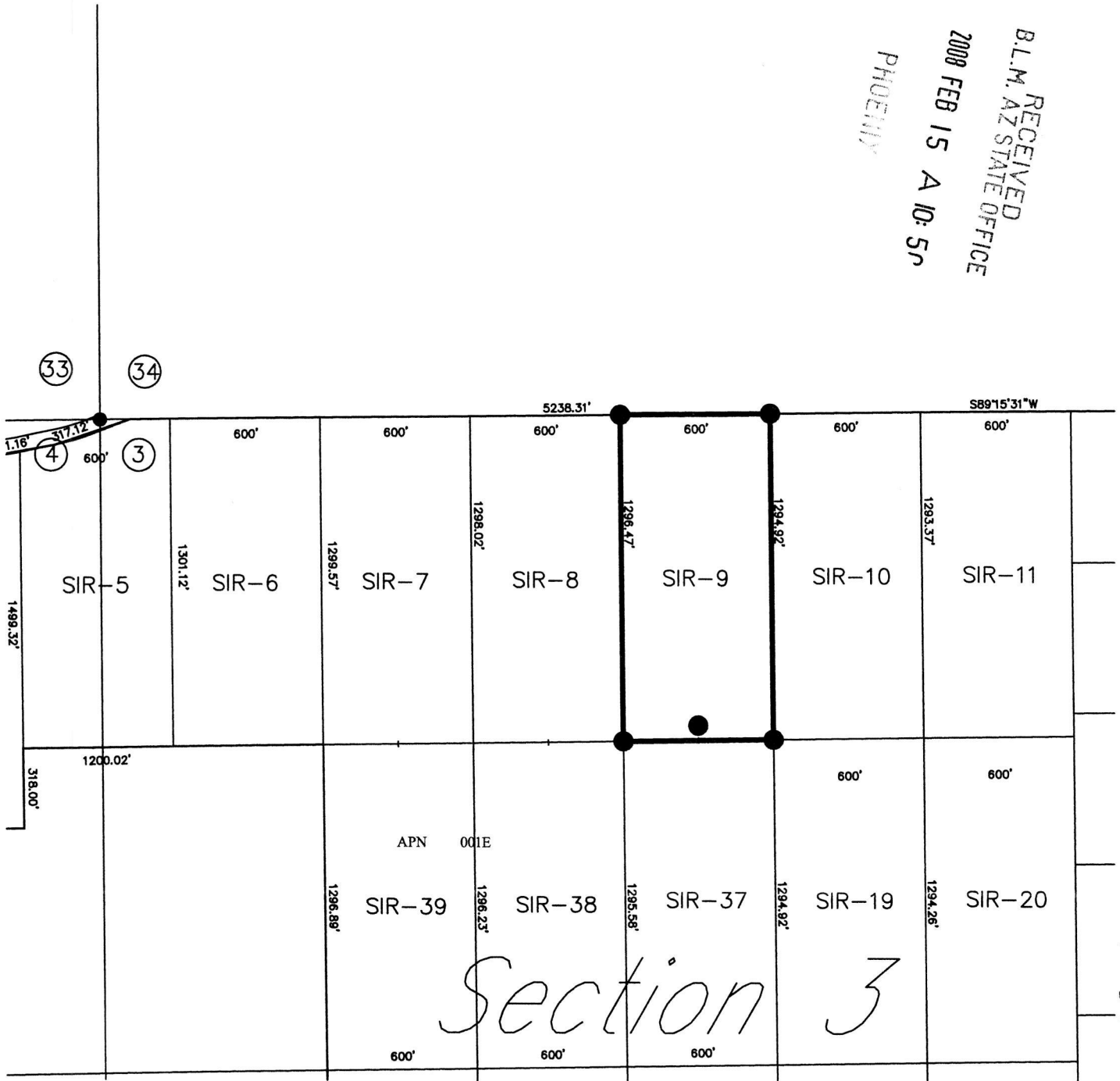



 SCALE: 1" = 600'

1. THE ABOVE MAP DEPICTS THE SIR-8 MINING CLAIM, WHICH IS LOCATED IN THE NW, QUARTER OF SECTION 3, TOWNSHIP 18 SOUTH, RANGE 12 EAST, GILA AND SALT RIVER BASE AND MERIDIAN, PIMA COUNTY, ARIZONA.
2. THE TYPE OF CORNER AND LOCATION MONUMENTS USED ARE AS FOLLOWS:
 = 2" X 2" X 5' WOOD POST.

MINING CLAIM MAP

RECEIVED
 B.L.M. AZ STATE OFFICE
 2008 FEB 15 A 10: 59
 PHOENIX



AMC 389668

N
 SCALE: 1" = 600'

1. THE ABOVE MAP DEPICTS THE SIR-9 MINING CLAIM, WHICH IS LOCATED IN THE NW, QUARTER OF SECTION 3, TOWNSHIP 18 SOUTH, RANGE 12 EAST, GILA AND SALT RIVER BASE AND MERIDIAN, PIMA COUNTY, ARIZONA.
2. THE TYPE OF CORNER AND LOCATION MONUMENTS USED ARE AS FOLLOWS:
 = 2" X 2" X 5' WOOD POST.

NOTICE OF MINING CLAIM

1. TYPE OF NOTICE: Location Amendment Relocation

2. TYPE OF CLAIM: Placer Lode Millsite Tunnelsite

3. The name and address of the Locator is:

Name: PHELPS-DODGE SIERRITA, INC.

Address: 6200 WEST DUVAL MINE ROAD

City/State/Zip: GREEN VALLEY, ARIZONA 85622

4. The name of the claim is: SIR #10

5. The date of the location is: JAN. 29, 2008

6. The claim is 1294 feet long and 600 feet wide. This notice of location is posted on the centerline of the claim. The distance from the location monument to the end center of the claim is 10 feet in a SOUTHERLY direction and 1284 feet in a Northerly direction.

7. The general course of the claim is from the SOUTH to the NORTH

8. The location of the claim is in the NE 1/4 of Section 3, Township 18 South Range 12 E, Gila & Salt River Meridian, TWIN BUTTES Mining District, County of PIMA, State of Arizona

9. The type of location monument is A 2"X2"X5' WOOD POST
The types of corner end monuments are 2"X2"X5' WOOD POSTS

10. The location of the claim with reference to a natural object or permanent monument is:
 THE SOUTHEAST CORNER of the claim is located 3293 feet East and 1250 feet South from the
 NORTHEAST Corner of Section 4, T18 S, R12 E, G&SRM

11. Dated: 1-29-2008 Agent: Neil Juckitt

Darling Environmental & Surveying, Ltd.

1650 N Kolb Road; Suite 136

Tucson, AZ 85715

PHOENIX, AZ

2008 FEB 15 A 10:50

RECEIVED
B.L.M. AZ STATE OFFICE

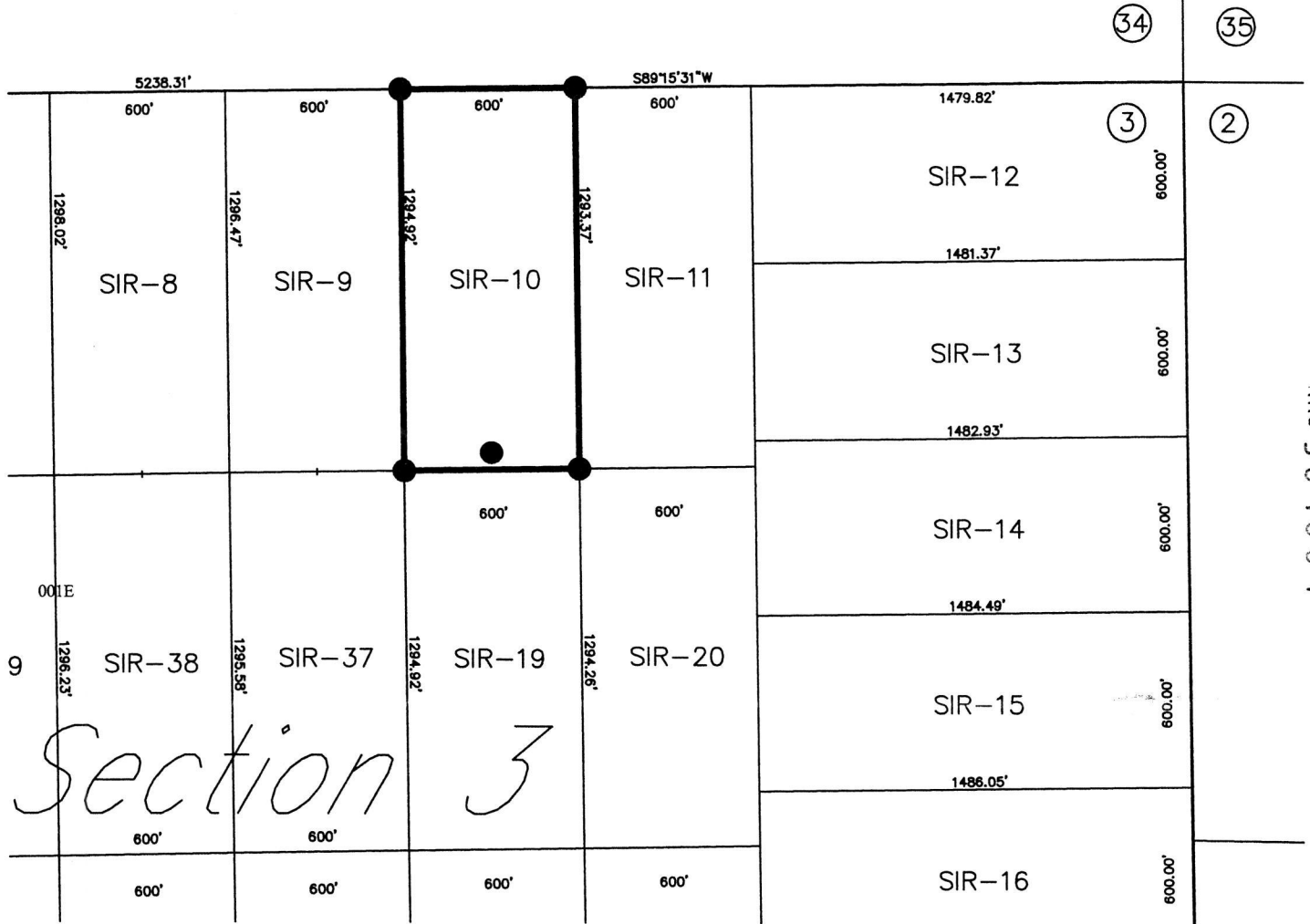
AMC 389669

MINING CLAIM MAP

RECEIVED
B.L.M. AZ STATE OFFICE

2008 FEB 15 A 10: 50

PHOENIX, AZ



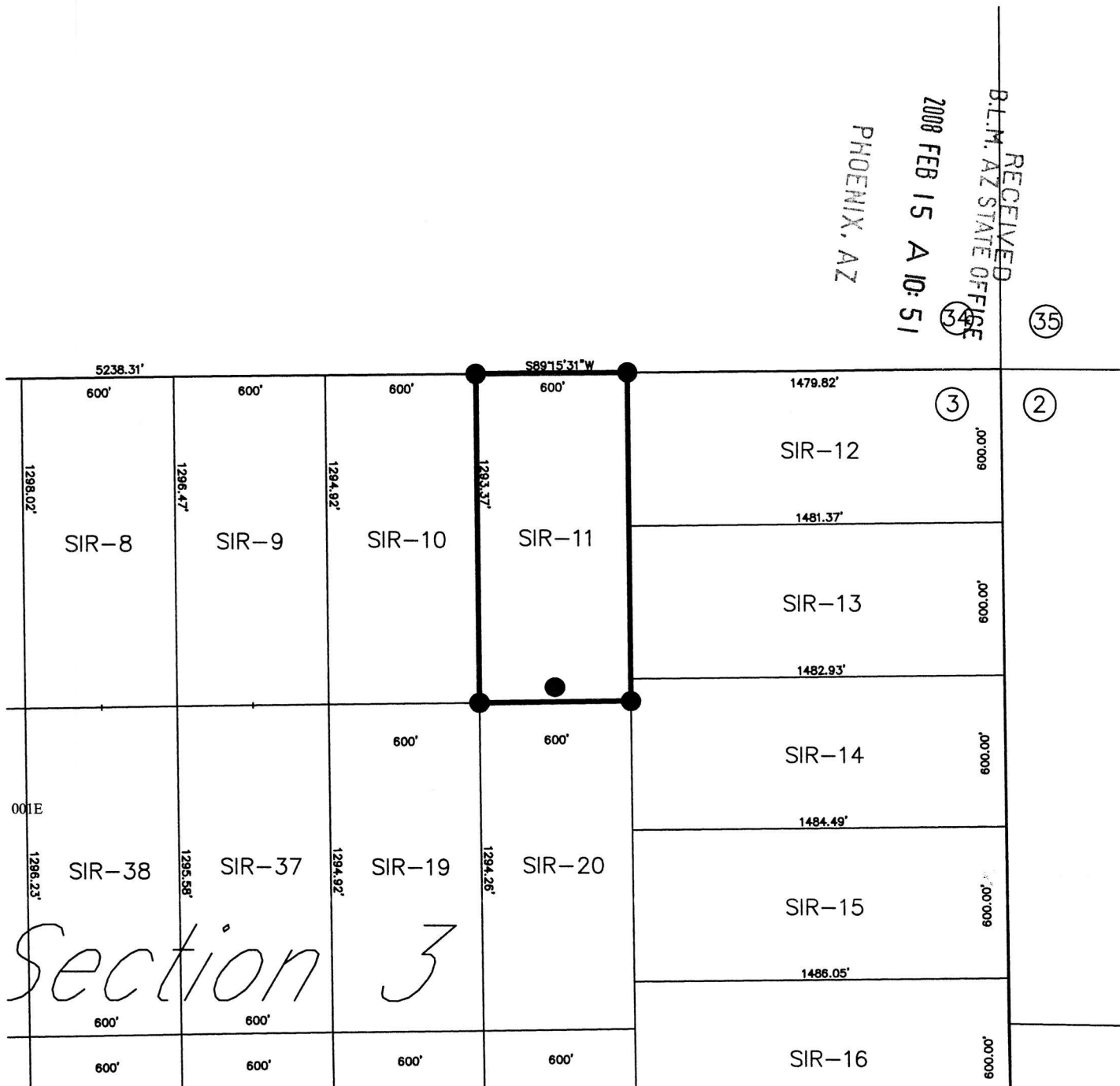
SCALE: 1" = 600'

1. THE ABOVE MAP DEPICTS THE SIR-10 MINING CLAIM, WHICH IS LOCATED IN THE NE, QUARTER OF SECTION 3, TOWNSHIP 18 SOUTH, RANGE 12 EAST, GILA AND SALT RIVER BASE AND MERIDIAN, PIMA COUNTY, ARIZONA.
2. THE TYPE OF CORNER AND LOCATION MONUMENTS USED ARE AS FOLLOWS:
= 2" X 2" X 5' WOOD POST.

AMC 389669


MINING CLAIM MAP

RECEIVED
 B.L.M. AZ STATE OFFICE
 2008 FEB 15 A 10:51
 PHOENIX, AZ



AMC 389670

Section 3


 SCALE: 1" = 600'

1. THE ABOVE MAP DEPICTS THE SIR-11 MINING CLAIM, WHICH IS LOCATED IN THE NE, QUARTER OF SECTION 3, TOWNSHIP 18 SOUTH, RANGE 12 EAST, GILA AND SALT RIVER BASE AND MERIDIAN, PIMA COUNTY, ARIZONA.
2. THE TYPE OF CORNER AND LOCATION MONUMENTS USED ARE AS FOLLOWS:
 = 2" X 2" X 5' WOOD POST.

NOTICE OF MINING CLAIM

1. TYPE OF NOTICE: Location Amendment Relocation

2. TYPE OF CLAIM: Placer Lode Millsite Tunnelsite

3. The name and address of the Locator is:

Name: PHELPS-DODGE SIERRITA, INC.

Address: 6200 WEST DUVAL MINE ROAD

City/State/Zip: GREEN VALLEY, ARIZONA 85622

4. The name of the claim is: SIR #12

5. The date of the location is: JAN. 28, 2008

6. The claim is 1481 feet long and 600 feet wide. This notice of location is posted on the centerline of the claim. The distance from the location monument to the end center of the claim is 10 feet in a WESTERLY direction and 1470 feet in a EASTERLY direction.

7. The general course of the claim is from the WEST to the EAST

8. The location of the claim is in the NE 1/4 of Section 3, Township 18 South Range 12 E, Gila & Salt River Meridian, TWIN BUTTES Mining District, County of PIMA, State of Arizona

9. The type of location monument is A 2''X2''X5' WOOD POST
The types of corner end monuments are 2''X2''X5' WOOD POSTS

10. The location of the claim with reference to a natural object or permanent monument is:
 THE NORTHWEST CORNER of the claim is located 3880 feet East and 50 feet North from the
 NORTHEAST Corner of Section 4, T18 S, R12 E, G&SRM

11. Dated: JAN 28, 2008

Agent: Neil Juckitt

Darling Environmental & Surveying, Ltd.

1650 N Kolb Road; Suite 136

Tucson, AZ 85715

PHOENIX, AZ

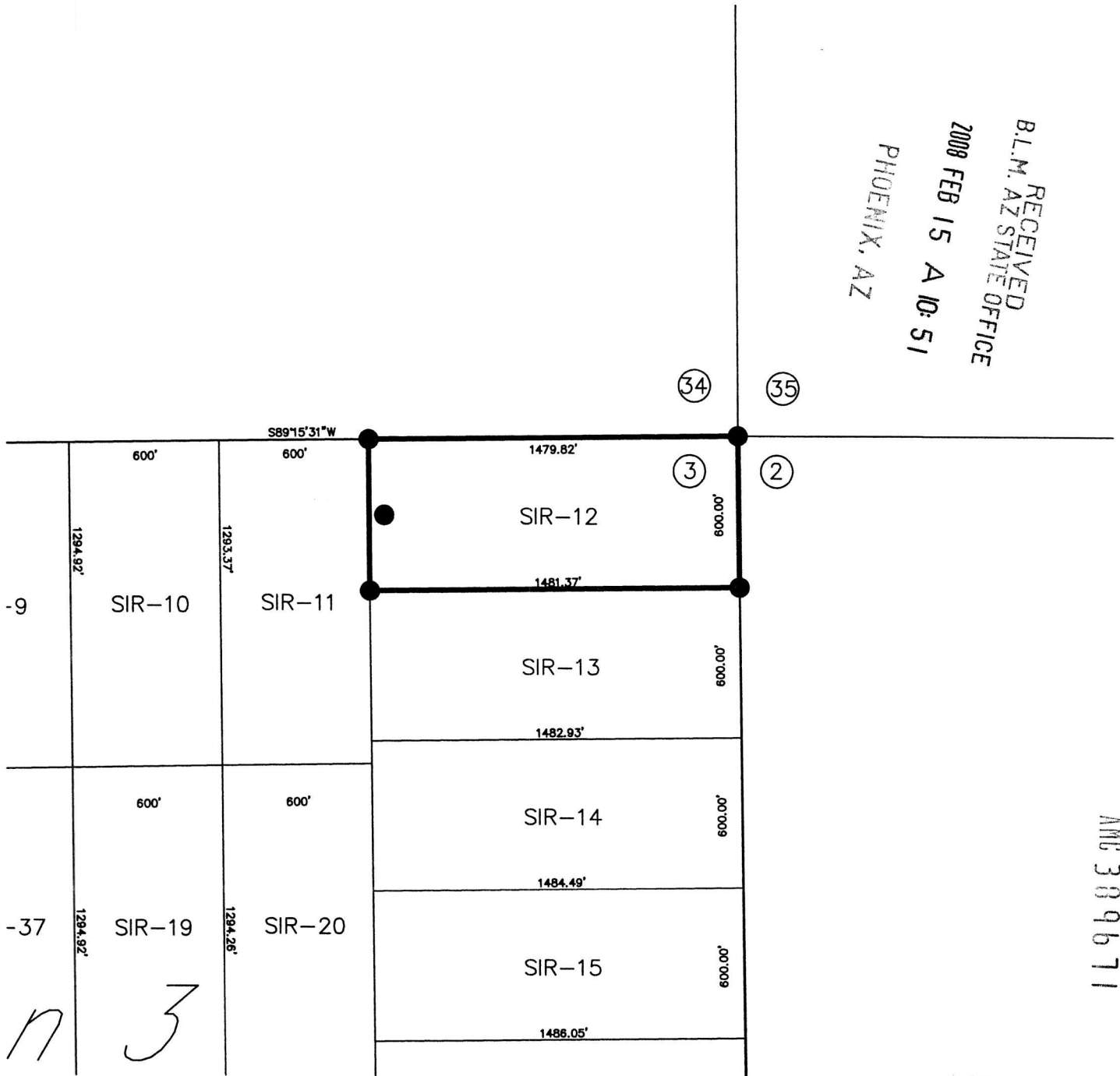
2008 FEB 15 A 10:51

RECEIVED
B.L.M. AZ STATE OFFICE

AMC 389671

MINING CLAIM MAP

RECEIVED
 B.L.M. AZ STATE OFFICE
 2008 FEB 15 A 10:51
 PHOENIX, AZ



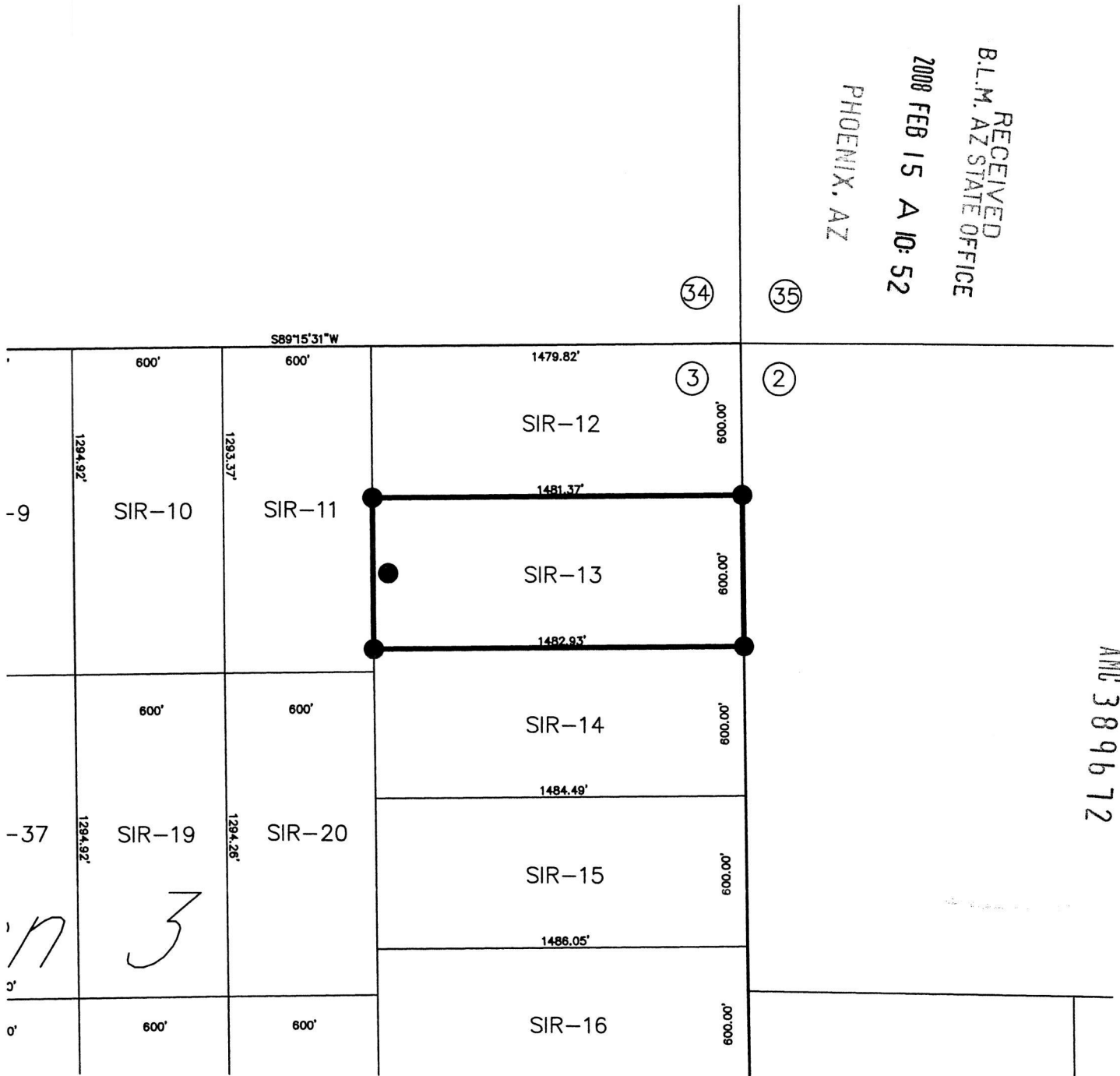
SCALE: 1" = 600'

1. THE ABOVE MAP DEPICTS THE SIR-12 MINING CLAIM, WHICH IS LOCATED IN THE NE, QUARTER OF SECTION 3, TOWNSHIP 18 SOUTH, RANGE 12 EAST, GILA AND SALT RIVER BASE AND MERIDIAN, PIMA COUNTY, ARIZONA.
2. THE TYPE OF CORNER AND LOCATION MONUMENTS USED ARE AS FOLLOWS:
 = 2" X 2" X 5' WOOD POST.

AMC 389671

MINING CLAIM MAP

RECEIVED
 B.L.M. AZ STATE OFFICE
 2008 FEB 15 A 10:52
 PHOENIX, AZ



AMC 389672



SCALE: 1" = 600'

1. THE ABOVE MAP DEPICTS THE SIR-13 MINING CLAIM, WHICH IS LOCATED IN THE NE, QUARTER OF SECTION 3, TOWNSHIP 18 SOUTH, RANGE 12 EAST, GILA AND SALT RIVER BASE AND MERIDIAN, PIMA COUNTY, ARIZONA.
2. THE TYPE OF CORNER AND LOCATION MONUMENTS USED ARE AS FOLLOWS:
 = 2" X 2" X 5' WOOD POST.

NOTICE OF MINING CLAIM

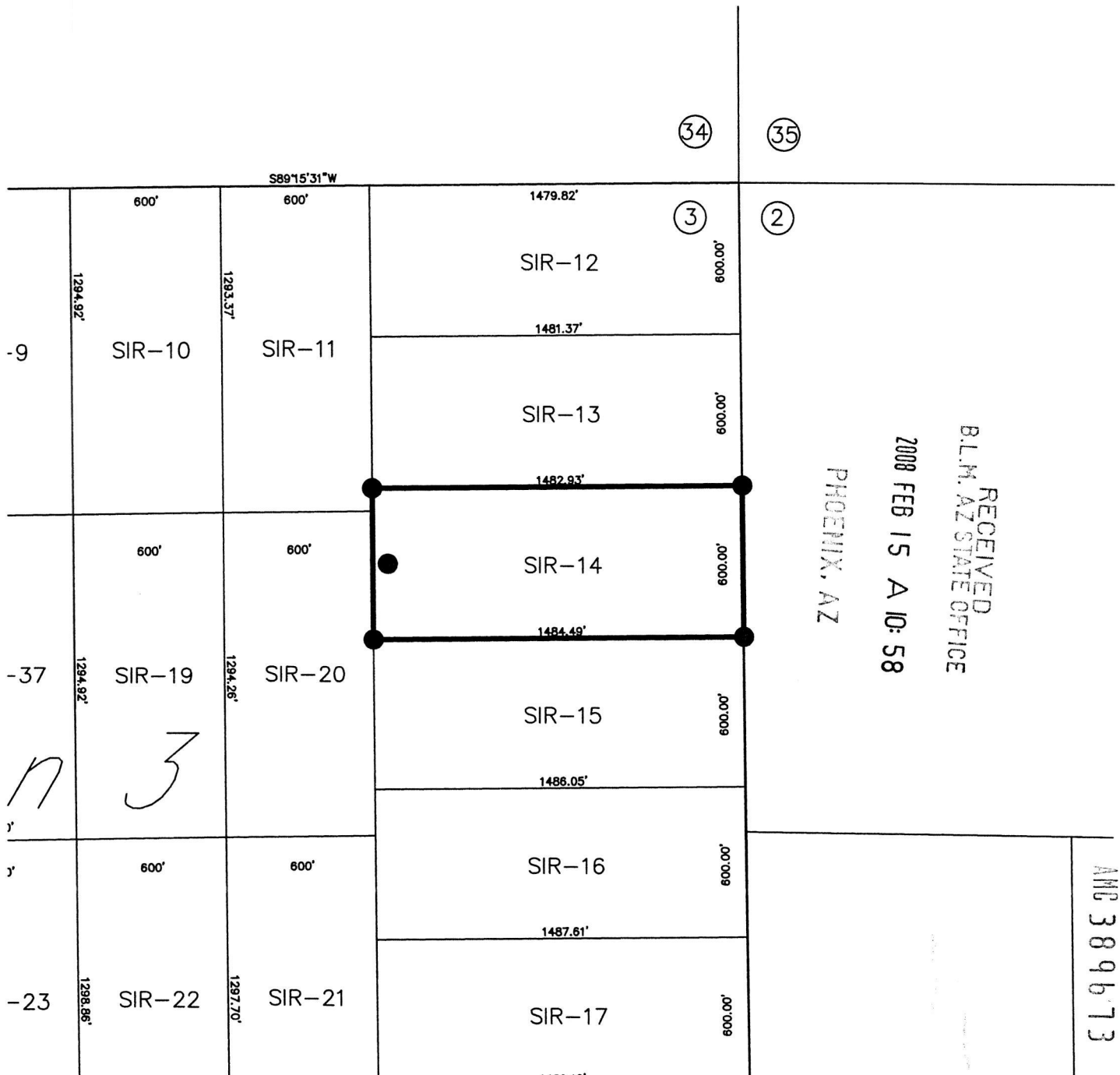
- 1. TYPE OF NOTICE: Location Amendment Relocation
- 2. TYPE OF CLAIM: Placer Lode Millsite Tunnelsite
- 3. The name and address of the Locator is:
Name: _____ PHELPS-DODGE SIERRITA, INC. _____
Address: _____ 6200 WEST DUVAL MINE ROAD _____
City/State/Zip: _____ GREEN VALLEY, ARIZONA 85622 _____
- 4. The name of the claim is: _____ SIR #14 _____
- 5. The date of the location is: _____ JAN. 28, 2008 _____
- 6. The claim is _____ 1484 _____ feet long and _____ 600 _____ feet wide. This notice of location is posted on the centerline of the claim. The distance from the location monument to the end center of the claim is _____ 10 _____ feet in a WESTERLY direction and _____ 1473 _____ feet in a EASTERLY direction.
- 7. The general course of the claim is from the WEST to the EAST
- 8. The location of the claim is in the NE 1/4 of Section 3, Township 18 South Range 12 E, Gila & Salt River Meridian, TWIN BUTTES Mining District, County of PIMA, State of Arizona
- 9. The type of location monument is A 2"X2"X5' WOOD POST
The types of corner end monuments are 2"X2"X5' WOOD POSTS
- 10. The location of the claim with reference to a natural object or permanent monument is:
THE NORTHWEST CORNER of the claim is located 3886 feet East and 1150 feet South from the NORTHEAST Corner of Section 4, T18 S, R12 E, G&SRM
- 11. Dated: JAN. 28, 2008 Agent: Neil Juckett

PHOENIX, AZ
2008 FEB 15 A 10:58
RECEIVED
B.L.M. AZ STATE OFFICE

Darling Environmental & Surveying, Ltd.
1650 N Kolb Road; Suite 136
Tucson, AZ 85715

AMC 389673

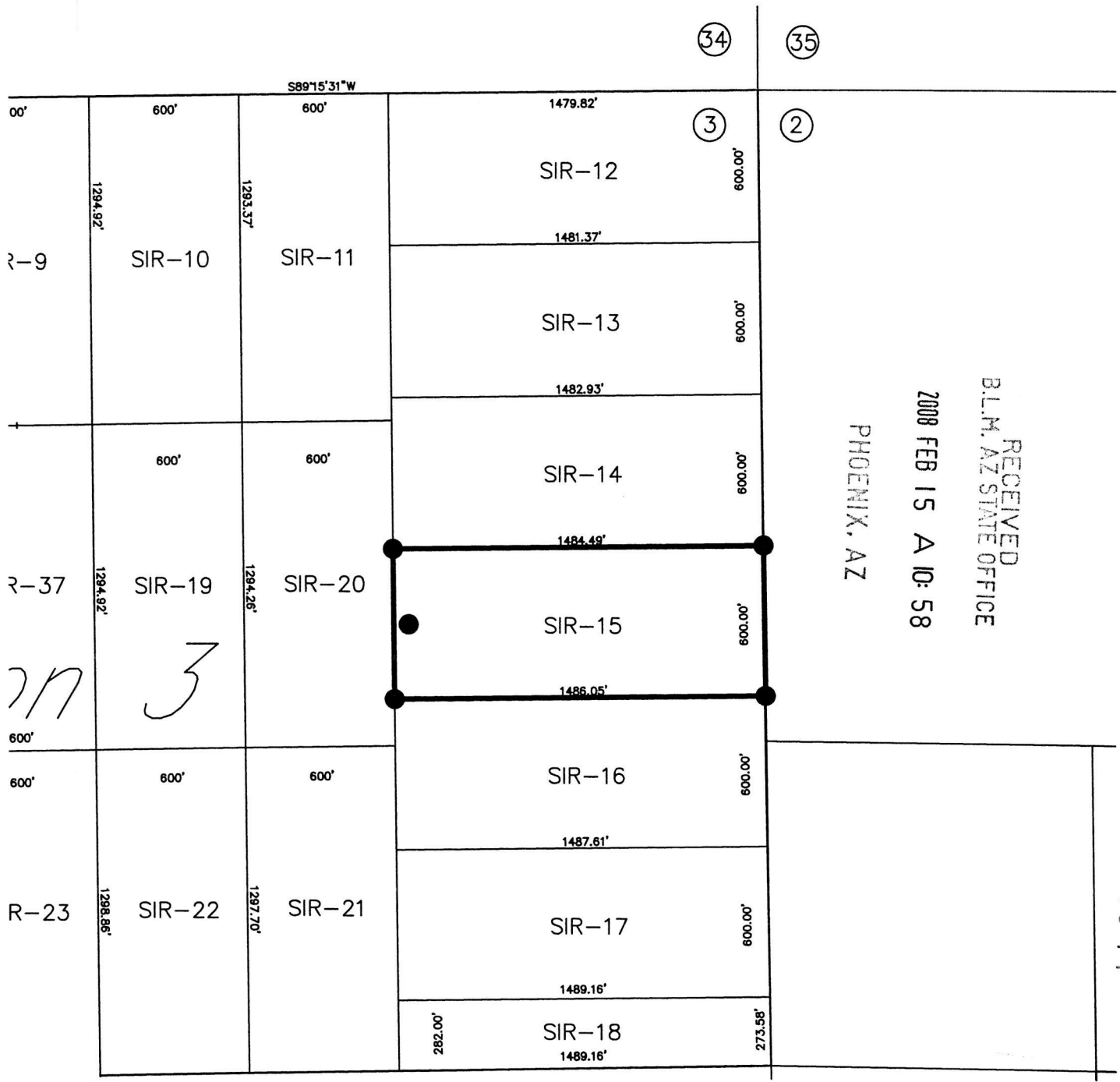
MINING CLAIM MAP



SCALE: 1" = 600'

1. THE ABOVE MAP DEPICTS THE SIR-14 MINING CLAIM, WHICH IS LOCATED IN THE NE, QUARTER OF SECTION 3, TOWNSHIP 18 SOUTH, RANGE 12 EAST, GILA AND SALT RIVER BASE AND MERIDIAN, PIMA COUNTY, ARIZONA.
2. THE TYPE OF CORNER AND LOCATION MONUMENTS USED ARE AS FOLLOWS:
 = 2" X 2" X 5' WOOD POST.

MINING CLAIM MAP



RECEIVED
B.L.M. AZ STATE OFFICE
2008 FEB 15 A 10: 58
PHOENIX, AZ

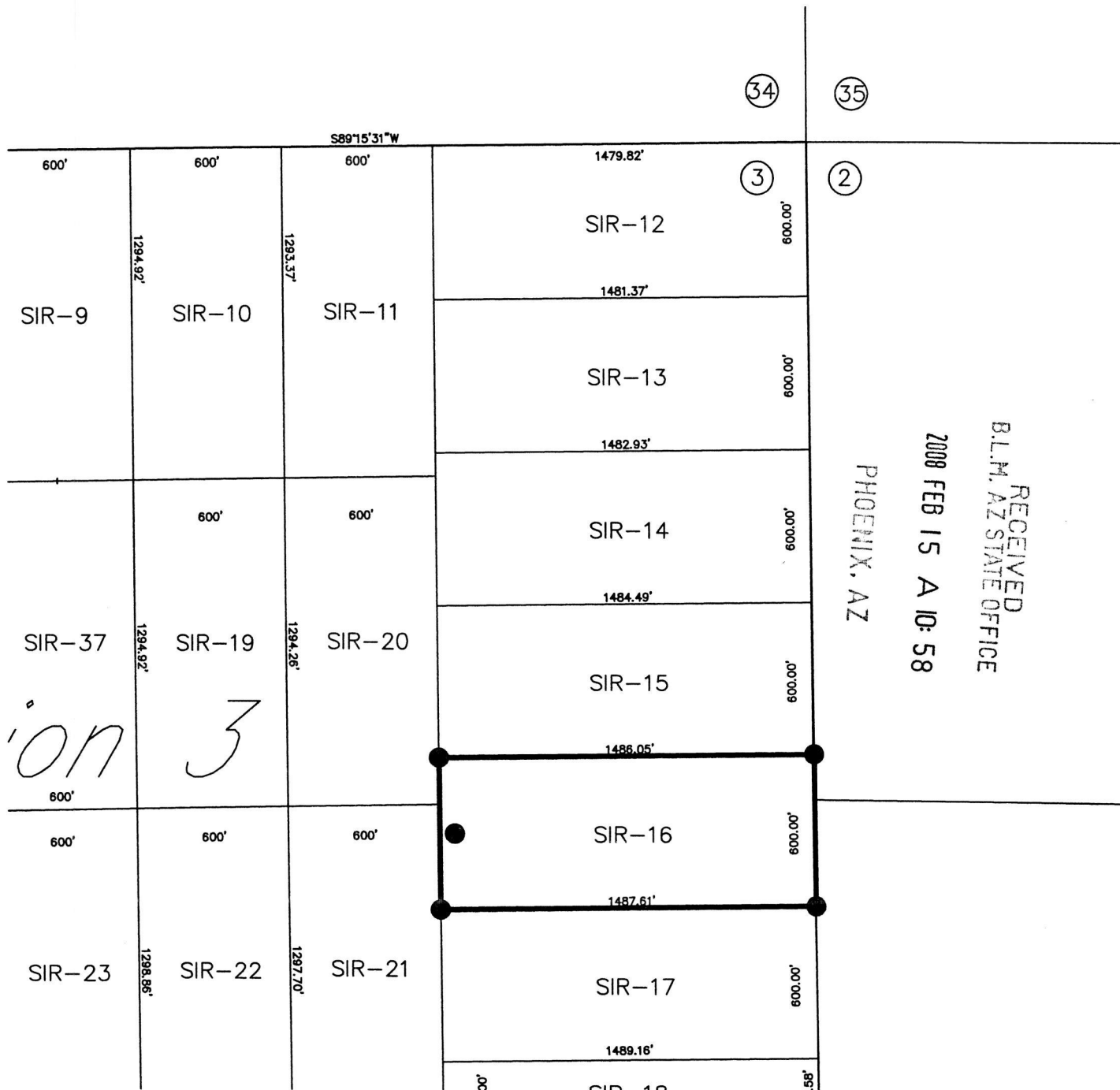
AMC 389674

N

 SCALE: 1" = 600'

1. THE ABOVE MAP DEPICTS THE SIR-15 MINING CLAIM, WHICH IS LOCATED IN THE NE, QUARTER OF SECTION 3, TOWNSHIP 18 SOUTH, RANGE 12 EAST, GILA AND SALT RIVER BASE AND MERIDIAN, PIMA COUNTY, ARIZONA.
2. THE TYPE OF CORNER AND LOCATION MONUMENTS USED ARE AS FOLLOWS:
 = 2" X 2" X 5' WOOD POST.

MINING CLAIM MAP



SCALE: 1" = 600'

1. THE ABOVE MAP DEPICTS THE SIR-16 MINING CLAIM, WHICH IS LOCATED IN THE NE & SE, QUARTER OF SECTION 3, TOWNSHIP 18 SOUTH, RANGE 12 EAST, GILA AND SALT RIVER BASE AND MERIDIAN, PIMA COUNTY, ARIZONA.
2. THE TYPE OF CORNER AND LOCATION MONUMENTS USED ARE AS FOLLOWS:
= 2" X 2" X 5' WOOD POST.

AMC 389675

NOTICE OF MINING CLAIM

1. TYPE OF NOTICE: Location Amendment Relocation

2. TYPE OF CLAIM: Placer Lode Millsite Tunnelsite

3. The name and address of the Locator is:

Name: PHELPS-DODGE SIERRITA, INC.

Address: 6200 WEST DUVAL MINE ROAD

City/State/Zip: GREEN VALLEY, ARIZONA 85622

4. The name of the claim is: SIR #17

5. The date of the location is: JAN. 28, 2008

6. The claim is 1489 feet long and 600 feet wide. This notice of location is posted on the centerline of the claim. The distance from the location monument to the end center of the claim is 10 feet in a WESTERLY direction and 1477 feet in a EASTERLY direction.

7. The general course of the claim is from the WEST to the EAST

8. The location of the claim is in the SE 1/4 of Section 3 , Township 18 South Range 12 E, Gila & Salt River Meridian, TWIN BUTTES Mining District, County of PIMA , State of Arizona

9. The type of location monument is A 2"X2"X5' WOOD POST
The types of corner end monuments are 2"X2"X5' WOOD POSTS

10. The location of the claim with reference to a natural object or permanent monument is:
 THE NORTHWEST CORNER of the claim is located 3910 feet East and 2950 feet South from the NORTHWEST Corner of Section 4, T18 S, R12 E, G&SRM

11. Dated: JAN. 28, 2008 Agent: Neil Jacobitt

Darling Environmental & Surveying, Ltd.
1650 N Kolb Road; Suite 136
Tucson, AZ 85715

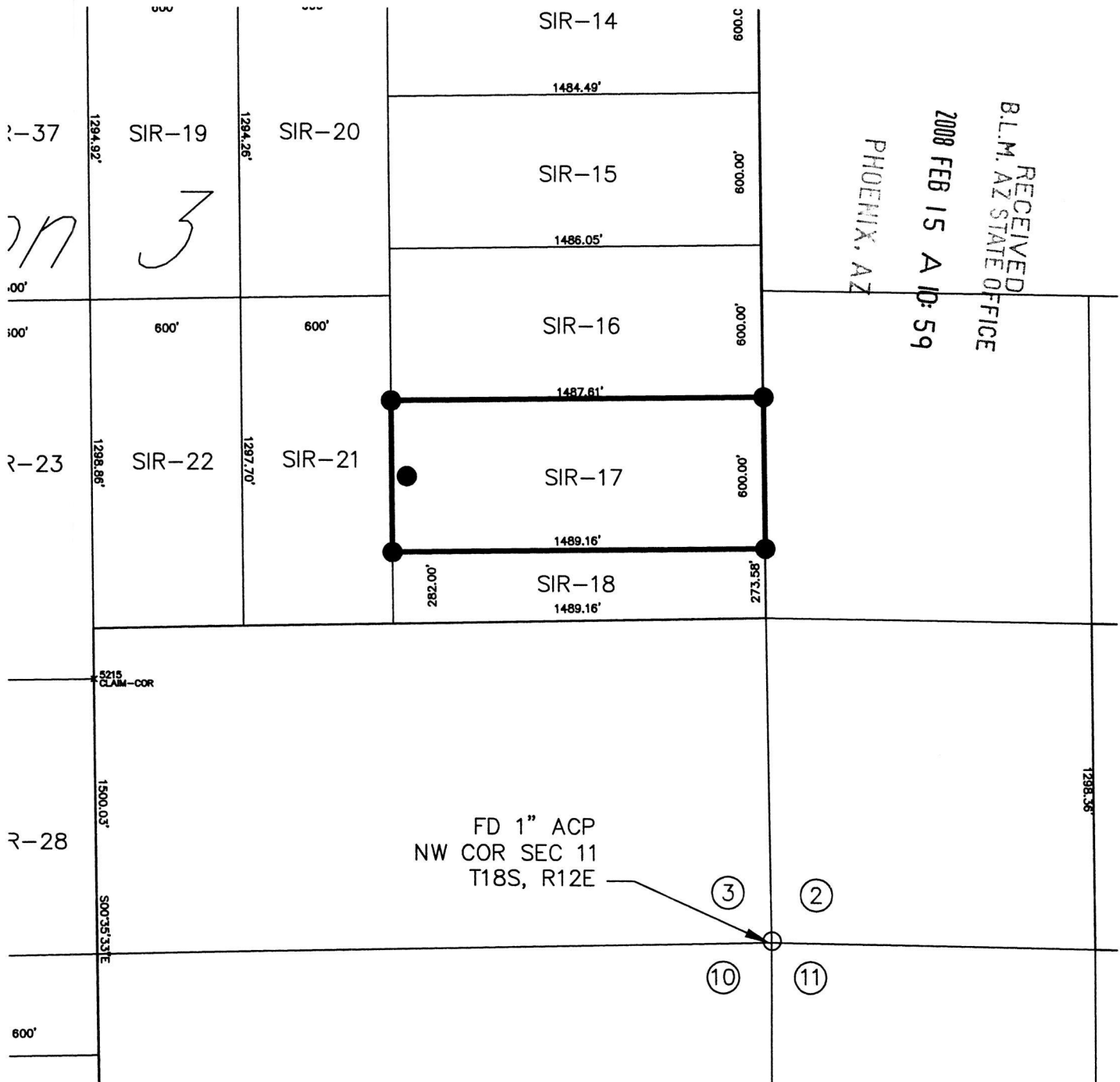
PHOENIX, AZ


2008 FEB 15 A 10: 59

RECEIVED
B.L.M. AZ STATE OFFICE

AMC 389676

MINING CLAIM MAP

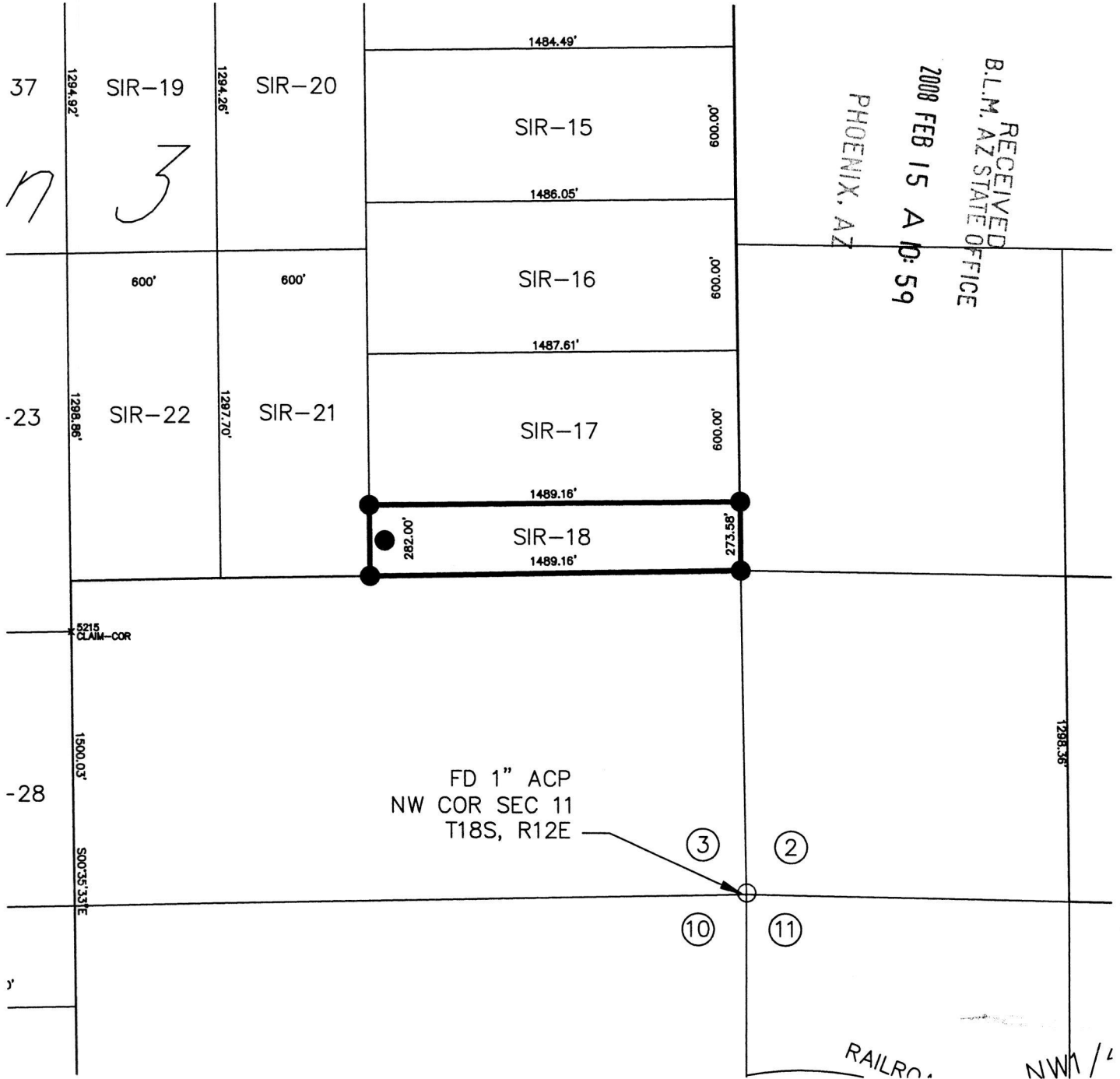



 SCALE: 1" = 600'

1. THE ABOVE MAP DEPICTS THE SIR-17 MINING CLAIM, WHICH IS LOCATED IN THE SE, QUARTER OF SECTION 3, TOWNSHIP 18 SOUTH, RANGE 12 EAST, GILA AND SALT RIVER BASE AND MERIDIAN, PIMA COUNTY, ARIZONA.
2. THE TYPE OF CORNER AND LOCATION MONUMENTS USED ARE AS FOLLOWS:
= 2" X 2" X 5' WOOD POST.

MINING CLAIM MAP

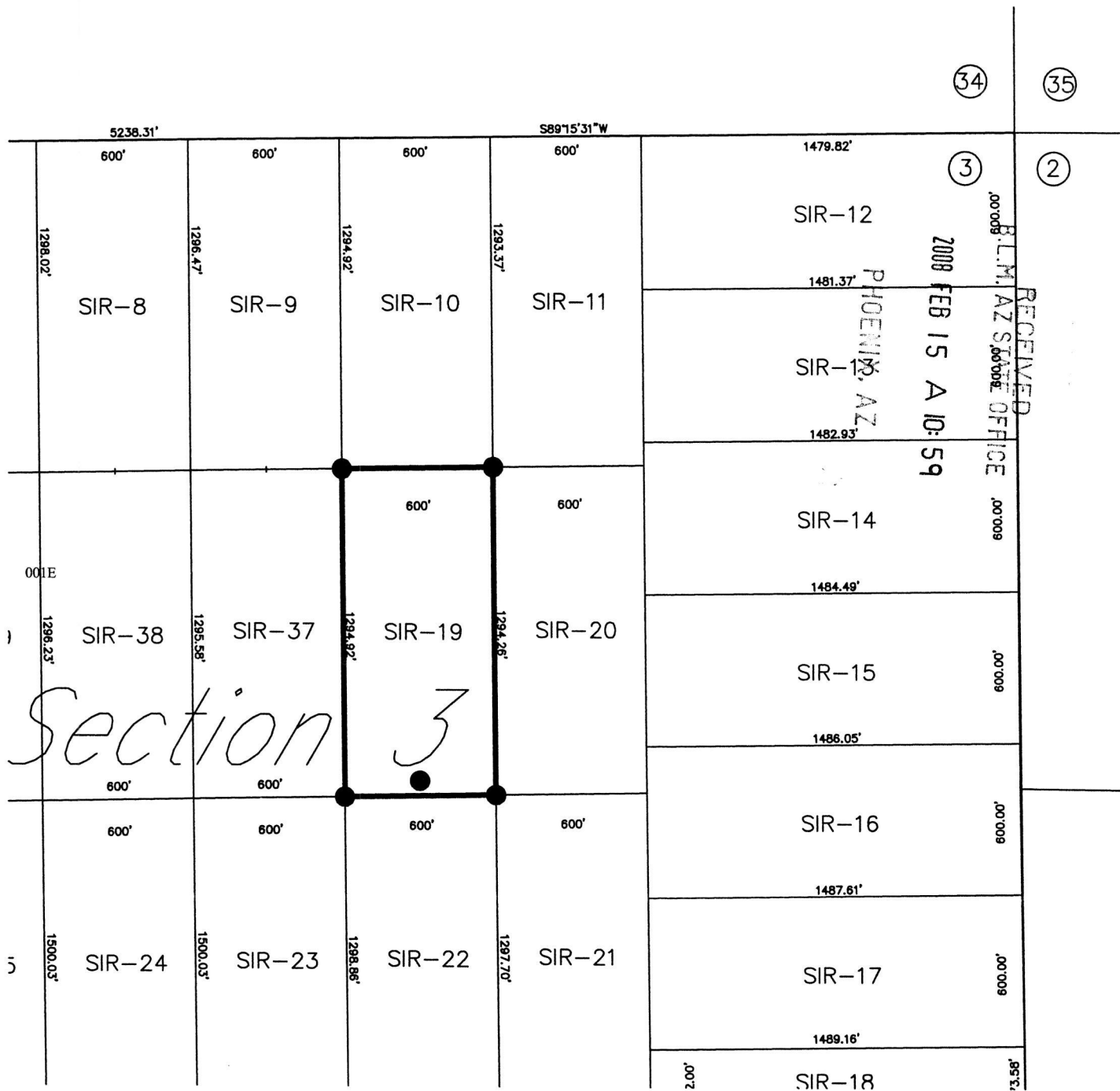
RECEIVED
 B.L.M. AZ STATE OFFICE
 2008 FEB 15 A.D. 59
 PHOENIX, AZ



AMC 389677

1. THE ABOVE MAP DEPICTS THE SIR-18 MINING CLAIM, WHICH IS LOCATED IN THE SE, QUARTER OF SECTION 3, TOWNSHIP 18 SOUTH, RANGE 12 EAST, GILA AND SALT RIVER BASE AND MERIDIAN, PIMA COUNTY, ARIZONA.
2. THE TYPE OF CORNER AND LOCATION MONUMENTS USED ARE AS FOLLOWS:
 = 2" X 2" X 5' WOOD POST.

MINING CLAIM MAP



SCALE: 1" = 600'

1. THE ABOVE MAP DEPICTS THE SIR-19 MINING CLAIM, WHICH IS LOCATED IN THE NE, QUARTER OF SECTION 3, TOWNSHIP 18 SOUTH, RANGE 12 EAST, GILA AND SALT RIVER BASE AND MERIDIAN, PIMA COUNTY, ARIZONA.
2. THE TYPE OF CORNER AND LOCATION MONUMENTS USED ARE AS FOLLOWS:
= 2" X 2" X 5' WOOD POST.

AMC 389678

NOTICE OF MINING CLAIM

1. TYPE OF NOTICE: Location Amendment Relocation

2. TYPE OF CLAIM: Placer Lode Millsite Tunnelsite

3. The name and address of the Locator is:

Name: PHELPS-DODGE SIERRITA, INC.

Address: 6200 WEST DUVAL MINE ROAD

City/State/Zip: GREEN VALLEY, ARIZONA 85622

4. The name of the claim is: SIR #20

5. The date of the location is: Jan. 29, 2008

6. The claim is 1294 feet long and 600 feet wide. This notice of location is posted on the centerline of the claim. The distance from the location monument to the end center of the claim is 10 feet in a SOUTHERLY direction and 1284 feet in a Northerly direction.

7. The general course of the claim is from the SOUTH to the NORTH

8. The location of the claim is in the NE 1/4 of Section 3, Township 18 South Range 12 E, Gila & Salt River Meridian, TWIN BUTTES Mining District, County of PIMA, State of Arizona

9. The type of location monument is A 2''X2''X5' WOOD POST
The types of corner end monuments are 2''X2''X5' WOOD POSTS

10. The location of the claim with reference to a natural object or permanent monument is:
 THE SOUTHEAST CORNER of the claim is located 3906 feet East and 2545 feet South from the
 NORTHEAST Corner of Section 4, T18 S, R12 E, G&SRM

11. Dated: 1-29-2008 Agent: Neil Jackitt

PHOENIX, AZ

Darling Environmental & Surveying, Ltd.
1650 N Kolb Road; Suite 136
Tucson, AZ 85715

2008 FEB 15 A 10: 59

RECEIVED B.L.M. AZ STATE OFFICE

AMC 389679

NOTICE OF MINING CLAIM

1. TYPE OF NOTICE: Location Amendment Relocation

2. TYPE OF CLAIM: Placer Lode Millsite Tunnelsite

3. The name and address of the Locator is:

Name: PHELPS-DODGE SIERRITA, INC.

Address: 6200 WEST DUVAL MINE ROAD

City/State/Zip: GREEN VALLEY, ARIZONA 85622

4. The name of the claim is: SIR #21

5. The date of the location is: JAN 31, 2008

6. The claim is 1297 feet long and 600 feet wide. This notice of location is posted on the centerline of the claim. The distance from the location monument to the end center of the claim is 10 feet in a SOUTHERLY direction and 1287 feet in a Northerly direction.

7. The general course of the claim is from the SOUTH to the NORTH

8. The location of the claim is in the SE 1/4 of Section 3, Township 18 South Range 12 E, Gila & Salt River Meridian, TWIN BUTTES Mining District, County of PIMA, State of Arizona

9. The type of location monument is A 2''X2''X5' WOOD POST
The types of corner end monuments are 2''X2''X5' WOOD POSTS

10. The location of the claim with reference to a natural object or permanent monument is:
 THE SOUTHEAST CORNER of the claim is located 3919.6 feet East and 3831 feet South from the
 NORTHEAST Corner of Section 4, T18 S, R12 E, G&SRM

11. Dated: 1-31-2008

Agent: Neil Jubbett

Darling Environmental & Surveying, Ltd.
1650 N Kolb Road; Suite 136
Tucson, AZ 85715

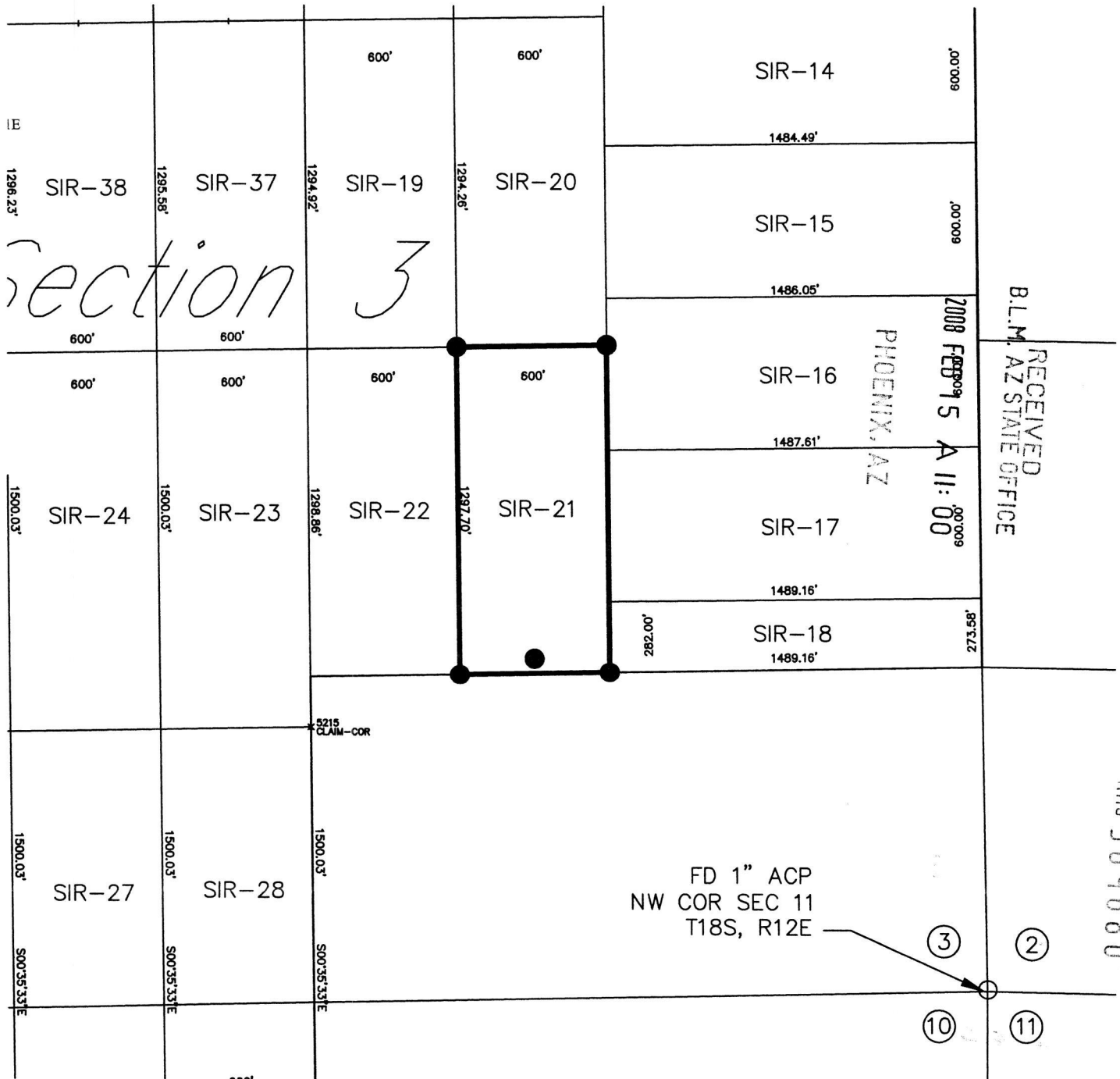
PHOENIX, AZ

2008 FEB 15 A 10: 59

RECEIVED
B.L.M. AZ STATE OFFICE

AME 389680

MINING CLAIM MAP




 SCALE: 1" = 600'

1. THE ABOVE MAP DEPICTS THE SIR-21 MINING CLAIM, WHICH IS LOCATED IN THE SE, QUARTER OF SECTION 3, TOWNSHIP 18 SOUTH, RANGE 12 EAST, GILA AND SALT RIVER BASE AND MERIDIAN, PIMA COUNTY, ARIZONA.
2. THE TYPE OF CORNER AND LOCATION MONUMENTS USED ARE AS FOLLOWS:
= 2" X 2" X 5' WOOD POST.

NOTICE OF MINING CLAIM

1. TYPE OF NOTICE: Location Amendment Relocation

2. TYPE OF CLAIM: Placer Lode Millsite Tunnelsite

3. The name and address of the Locator is:

Name: PHELPS-DODGE SIERRITA, INC.

Address: 6200 WEST DUVAL MINE ROAD

City/State/Zip: GREEN VALLEY, ARIZONA 85622

4. The name of the claim is: SIR #22

5. The date of the location is: JAN. 31, 2008

6. The claim is 1298 feet long and 600 feet wide. This notice of location is posted on the centerline of the claim. The distance from the location monument to the end center of the claim is 10 feet in a SOUTHERLY direction and 1288 feet in a Northerly direction.

7. The general course of the claim is from the SOUTH to the NORTH

8. The location of the claim is in the SE 1/4 of Section 3, Township 18 South Range 12 E, Gila & Salt River Meridian, TWIN BUTTES Mining District, County of PIMA, State of Arizona

9. The type of location monument is A 2''X2''X5' WOOD POST
The types of corner end monuments are 2''X2''X5' WOOD POSTS

10. The location of the claim with reference to a natural object or permanent monument is:
 THE SOUTHEAST CORNER of the claim is located 3319 feet East and 3842.6 feet South from the
 NORTHEAST Corner of Section 4, T18 S, R12 E, G&SRM

11. Dated: 1-31-2008

Agent: Neil Jurekitt

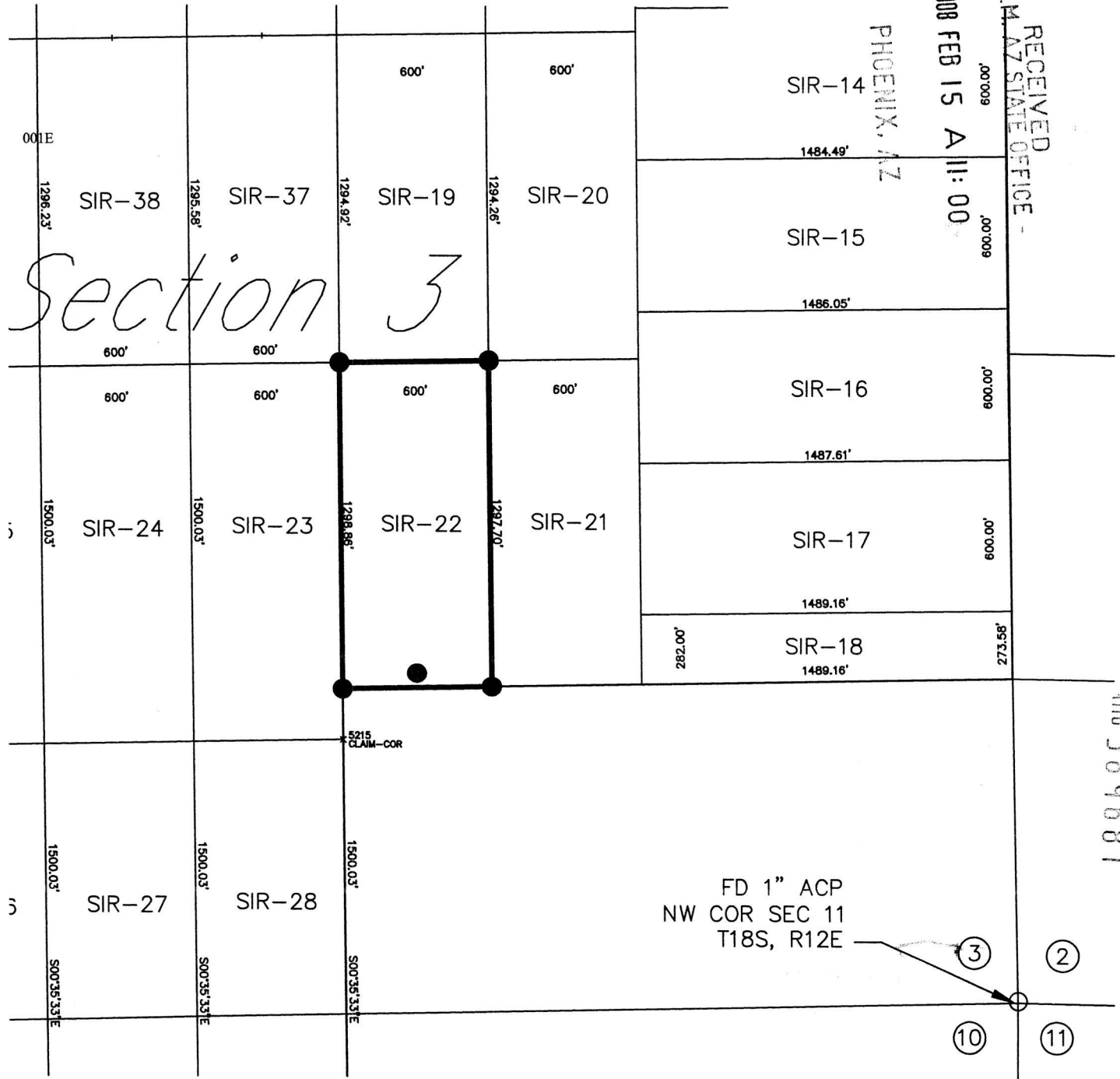
Darling Environmental & Surveying, Ltd.
1650 N Kolb Road; Suite 136
Tucson, AZ 85715

PHOENIX, AZ

2008 FEB 15 A 11:00

AMC 389681

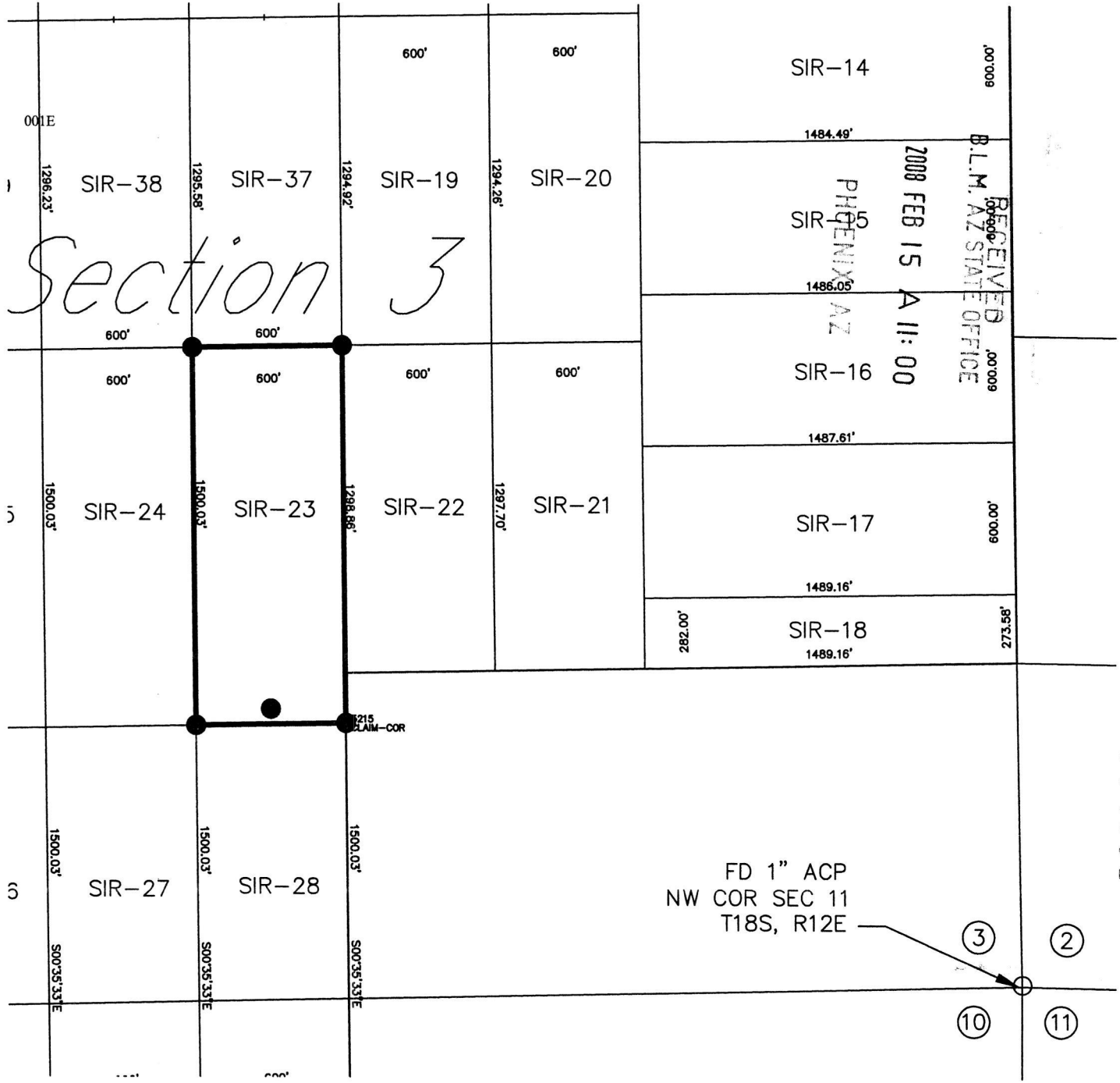
MINING CLAIM MAP



SCALE: 1" = 600'

1. THE ABOVE MAP DEPICTS THE SIR-22 MINING CLAIM, WHICH IS LOCATED IN THE SE, QUARTER OF SECTION 3, TOWNSHIP 18 SOUTH, RANGE 12 EAST, GILA AND SALT RIVER BASE AND MERIDIAN, PIMA COUNTY, ARIZONA.
2. THE TYPE OF CORNER AND LOCATION MONUMENTS USED ARE AS FOLLOWS:
= 2" X 2" X 5' WOOD POST.

MINING CLAIM MAP



AHC 389682

SCALE: 1" = 600'

1. THE ABOVE MAP DEPICTS THE SIR-23 MINING CLAIM, WHICH IS LOCATED IN THE SW, QUARTER OF SECTION 3, TOWNSHIP 18 SOUTH, RANGE 12 EAST, GILA AND SALT RIVER BASE AND MERIDIAN, PIMA COUNTY, ARIZONA.
2. THE TYPE OF CORNER AND LOCATION MONUMENTS USED ARE AS FOLLOWS:
= 2" X 2" X 5' WOOD POST.

NOTICE OF MINING CLAIM

1. TYPE OF NOTICE: Location Amendment Relocation

2. TYPE OF CLAIM: Placer Lode Millsite Tunnelsite

3. The name and address of the Locator is:

Name: PHELPS-DODGE SIERRITA, INC.

Address: 6200 WEST DUVAL MINE ROAD

City/State/Zip: GREEN VALLEY, ARIZONA 85622

4. The name of the claim is: SIR #24

5. The date of the location is: JAN. 31, 2008

6. The claim is 1500 feet long and 600 feet wide. This notice of location is posted on the centerline of the claim. The distance from the location monument to the end center of the claim is 10 feet in a SOUTHERLY direction and 1490 feet in a Northerly direction.

7. The general course of the claim is from the SOUTH to the NORTH

8. The location of the claim is in the SW 1/4 of Section 3, Township 18 South Range 12 E, Gila & Salt River Meridian, TWIN BUTTES Mining District, County of PIMA, State of Arizona

9. The type of location monument is A 2"X2"X5' WOOD POST
The types of corner end monuments are 2"X2"X5' WOOD POSTS

10. The location of the claim with reference to a natural object or permanent monument is:
 THE SOUTHEAST CORNER of the claim is located 2122 feet East and 4065 feet South from the
 NORTHEAST Corner of Section 4, T18 S, R12 E, G&SRM

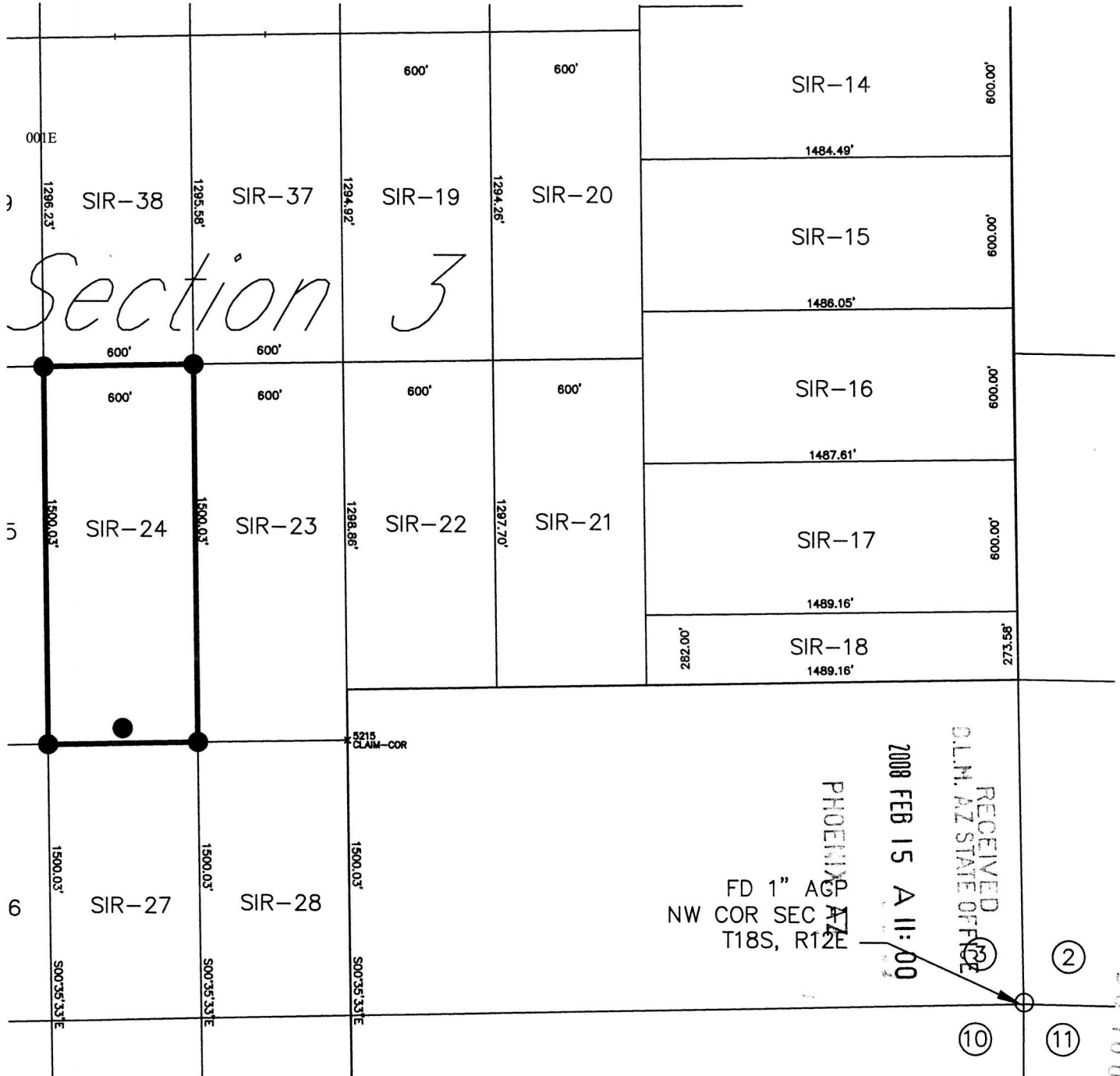
11. Dated: 1-31-2008 Agent: Neil Inebitt

Darling Environmental & Surveying, Ltd.
1650 N Kolb Road; Suite 136
Tucson, AZ 85715

PHOENIX, AZ
2008 FEB 15 A 11:00
RECEIVED
B.L.M. AZ STATE OFFICE

AMC 389683

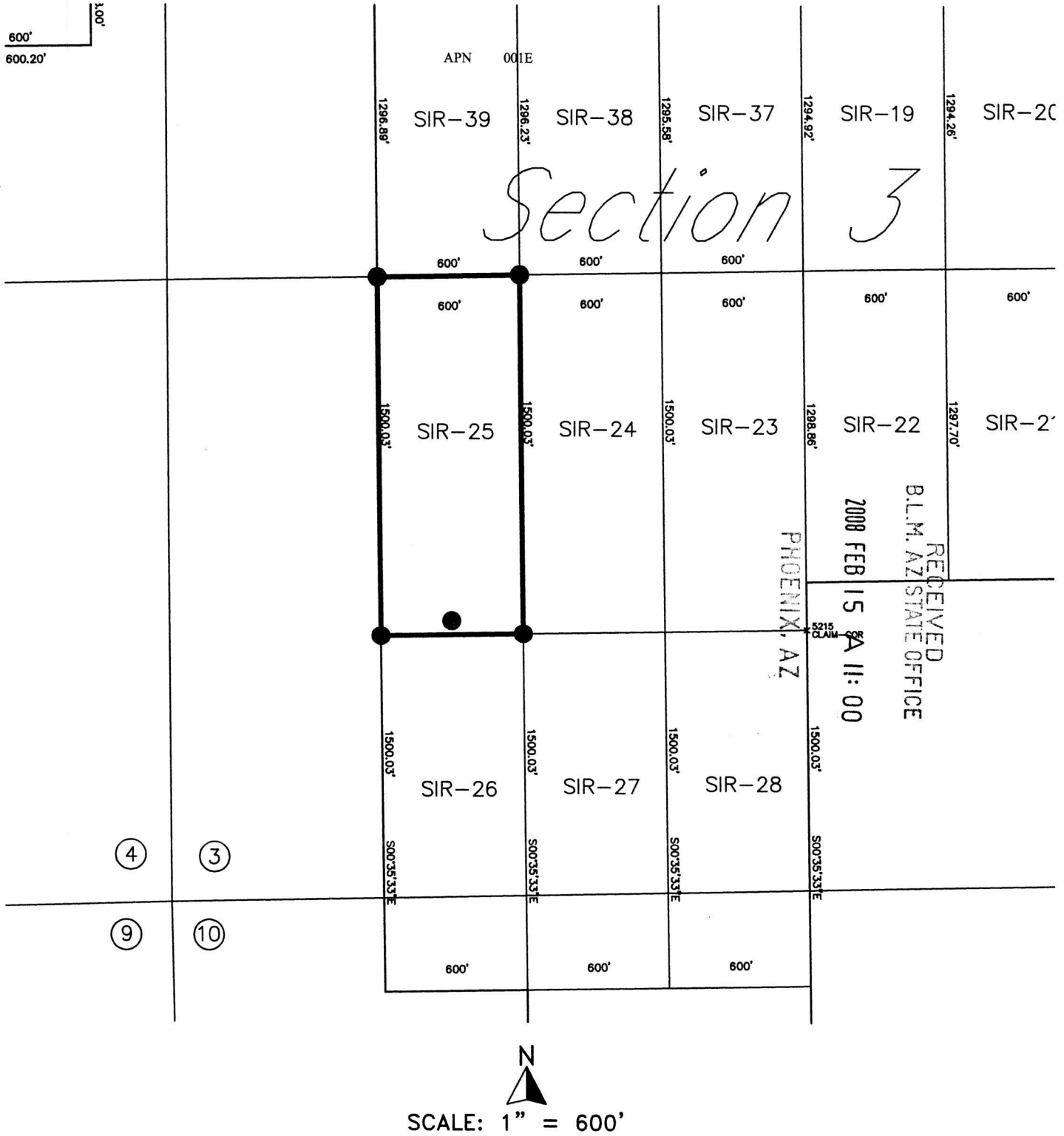
MINING CLAIM MAP



1. THE ABOVE MAP DEPICTS THE SIR-24 MINING CLAIM, WHICH IS LOCATED IN THE SW, QUARTER OF SECTION 3, TOWNSHIP 18 SOUTH, RANGE 12 EAST, GILA AND SALT RIVER BASE AND MERIDIAN, PIMA COUNTY, ARIZONA.
2. THE TYPE OF CORNER AND LOCATION MONUMENTS USED ARE AS FOLLOWS:
= 2" X 2" X 5' WOOD POST.

MNC 389683

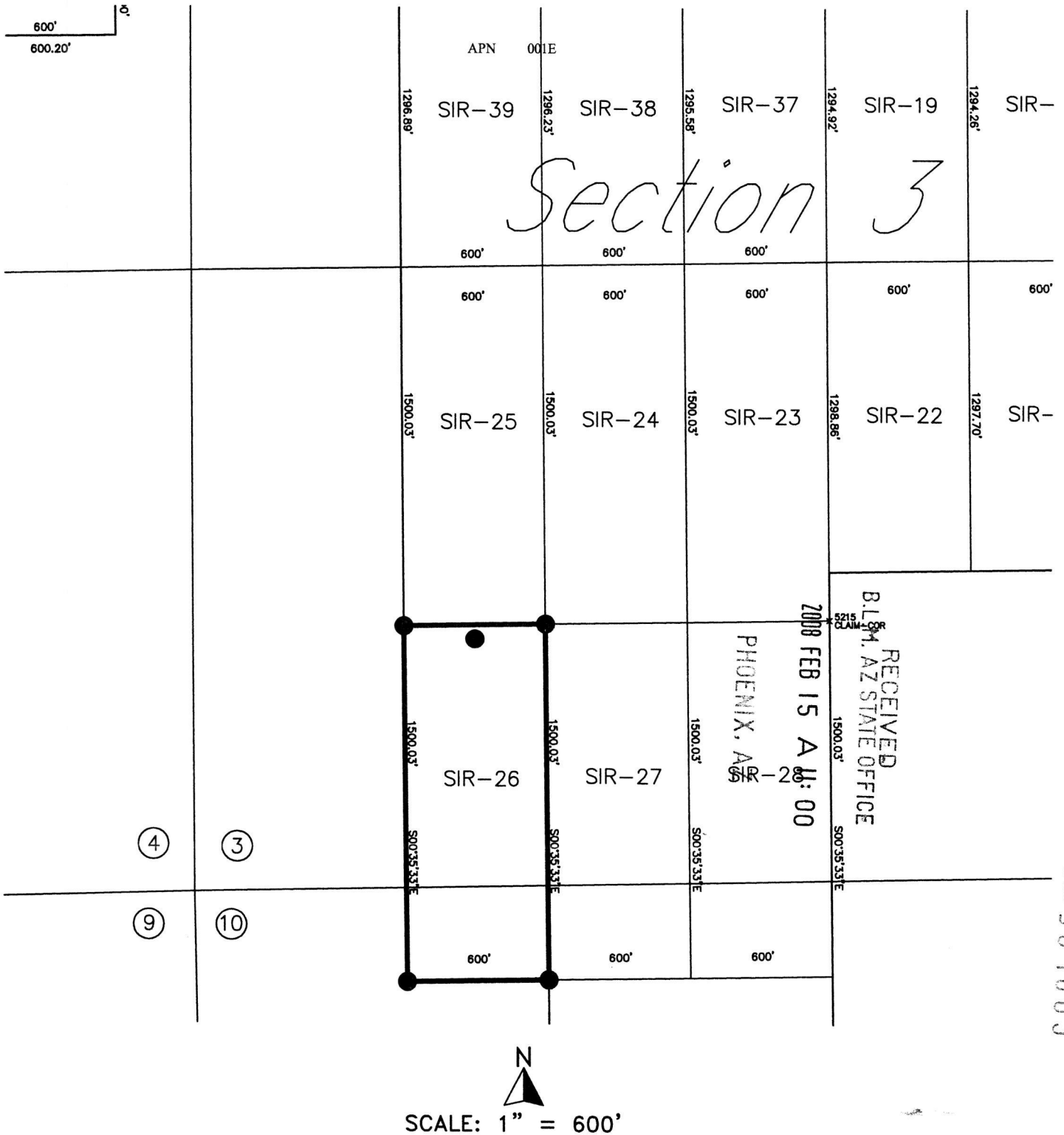
MINING CLAIM MAP



AMC 389684

1. THE ABOVE MAP DEPICTS THE SIR-25 MINING CLAIM, WHICH IS LOCATED IN THE SW, QUARTER OF SECTION 3, TOWNSHIP 18 SOUTH, RANGE 12 EAST, GILA AND SALT RIVER BASE AND MERIDIAN, PIMA COUNTY, ARIZONA.
2. THE TYPE OF CORNER AND LOCATION MONUMENTS USED ARE AS FOLLOWS:
= 2" X 2" X 5' WOOD POST.

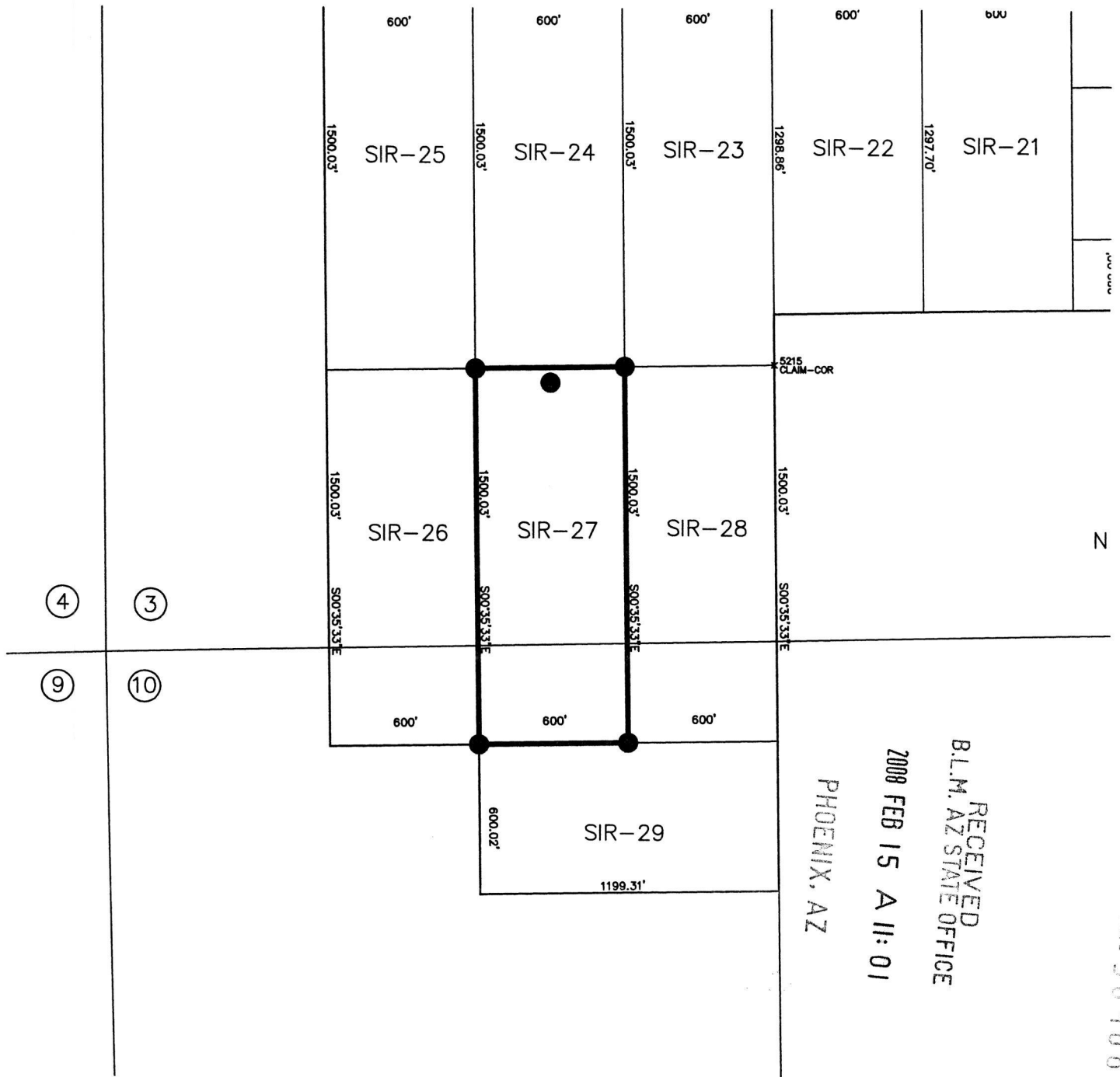
MINING CLAIM MAP




AMC 389685

1. THE ABOVE MAP DEPICTS THE SIR-26 MINING CLAIM, WHICH IS LOCATED IN THE SW, QUARTER OF SECTION 3 & NW, QUARTER OF SECTION 10, TOWNSHIP 18 SOUTH, RANGE 12 EAST, GILA AND SALT RIVER BASE AND MERIDIAN, PIMA COUNTY, ARIZONA.
2. THE TYPE OF CORNER AND LOCATION MONUMENTS USED ARE AS FOLLOWS:
= 2" X 2" X 5' WOOD POST.

MINING CLAIM MAP




 SCALE: 1" = 600'

1. THE ABOVE MAP DEPICTS THE SIR-27 MINING CLAIM, WHICH IS LOCATED IN THE SW, QUARTER OF SECTION 3 & NW, QUARTER OF SECTION 10, TOWNSHIP 18 SOUTH, RANGE 12 EAST, GILA AND SALT RIVER BASE AND MERIDIAN, PIMA COUNTY, ARIZONA.
2. THE TYPE OF CORNER AND LOCATION MONUMENTS USED ARE AS FOLLOWS:
 = 2" X 2" X 5' WOOD POST.

AHC 289686

NOTICE OF MINING CLAIM

1. TYPE OF NOTICE: Location Amendment Relocation

2. TYPE OF CLAIM: Placer Lode Millsite Tunnelsite

3. The name and address of the Locator is:

Name: PHELPS-DODGE SIERRITA, INC.

Address: 6200 WEST DUVAL MINE ROAD

City/State/Zip: GREEN VALLEY, ARIZONA 85622

4. The name of the claim is: SIR #28

5. The date of the location is: JAN. 31, 2008

6. The claim is 1500 feet long and 600 feet wide. This notice of location is posted on the centerline of the claim. The distance from the location monument to the end center of the claim is 10 feet in a NORTHERLY direction and 1490 feet in a SOUTHERLY direction.

7. The general course of the claim is from the NORTH to the SOUTH

8. The location of the claim is in the SW 1/4 of Section 3, Township 18 South Range 12 E, Gila & Salt River Meridian, TWIN BUTTES Mining District, County of PIMA, State of Arizona

9. The type of location monument is A 2"X2"X5' WOOD POST
The types of corner end monuments are 2"X2"X5' WOOD POSTS

10. The location of the claim with reference to a natural object or permanent monument is:
 THE NORTHEAST CORNER of the claim is located 2722 feet East and 4055 feet South from the NORTHEAST Corner of Section 4, T18 S, R12 E, G&SRM

11. Dated: 1-31-2008 Agent: Neil Juchett

Darling Environmental & Surveying, Ltd.
1650 N Kolb Road; Suite 136
Tucson, AZ 85715

PHOENIX, AZ

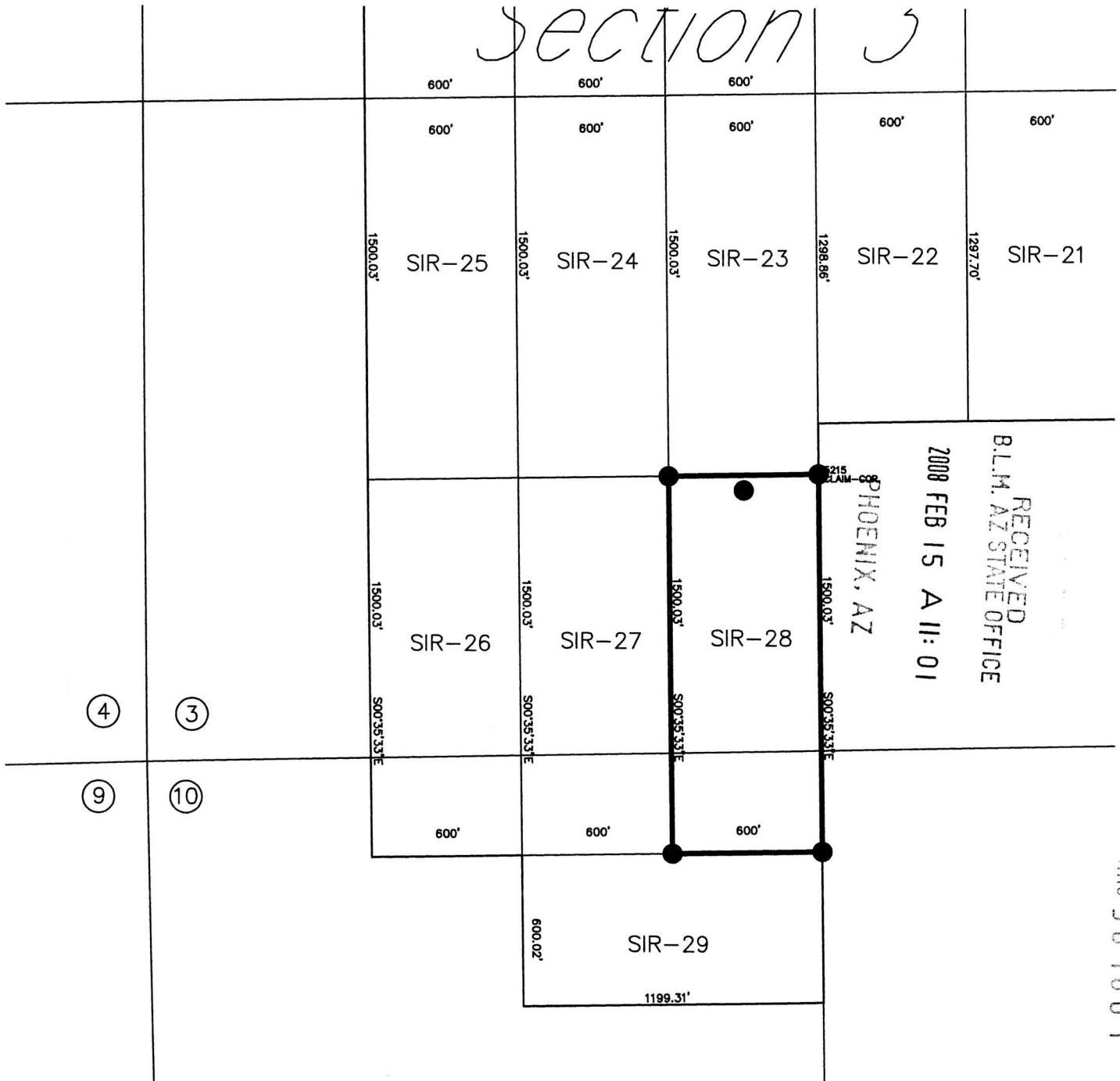
2008 FEB 15 A 11:01

RECEIVED
B.L.M. AZ STATE OFFICE

AMC 389687

MINING CLAIM MAP

SECTION 3



RECEIVED
BLM. AZ STATE OFFICE
2008 FEB 15 A 11:01

AMC 389687

N
SCALE: 1" = 600'

1. THE ABOVE MAP DEPICTS THE SIR-28 MINING CLAIM, WHICH IS LOCATED IN THE SW, QUARTER OF SECTION 3 & NW, QUARTER OF SECTION 10, TOWNSHIP 18 SOUTH, RANGE 12 EAST, GILA AND SALT RIVER BASE AND MERIDIAN, PIMA COUNTY, ARIZONA.
2. THE TYPE OF CORNER AND LOCATION MONUMENTS USED ARE AS FOLLOWS:
= 2" X 2" X 5' WOOD POST.

NOTICE OF MINING CLAIM

1. TYPE OF NOTICE: Location Amendment Relocation

2. TYPE OF CLAIM: Placer Lode Millsite Tunnelsite

3. The name and address of the Locator is:

Name: PHELPS-DODGE SIERRITA, INC.

Address: 6200 WEST DUVAL MINE ROAD

City/State/Zip: GREEN VALLEY, ARIZONA 85622

4. The name of the claim is: SIR #29

5. The date of the location is: Jan. 31, 2008

6. The claim is 1200 feet long and 600 feet wide. This notice of location is posted on the centerline of the claim. The distance from the location monument to the end center of the claim is 10 feet in a EASTERLY direction and 1190 feet in a WESTERLY direction.

7. The general course of the claim is from the EAST to the WEST

8. The location of the claim is in the NW 1/4 of Section 10, Township 18 South Range 12 E, Gila & Salt River Meridian, TWIN BUTTES Mining District, County of PIMA, State of Arizona

9. The type of location monument is A 2"X2"X5' WOOD POST
The types of corner end monuments are 2"X2"X5' WOOD POSTS

10. The location of the claim with reference to a natural object or permanent monument is:
 THE NORTHEAST CORNER of the claim is located 2737 feet East and 5555 feet South from the NORTHEAST Corner of Section 4, T18 S, R12 E, G&SRM

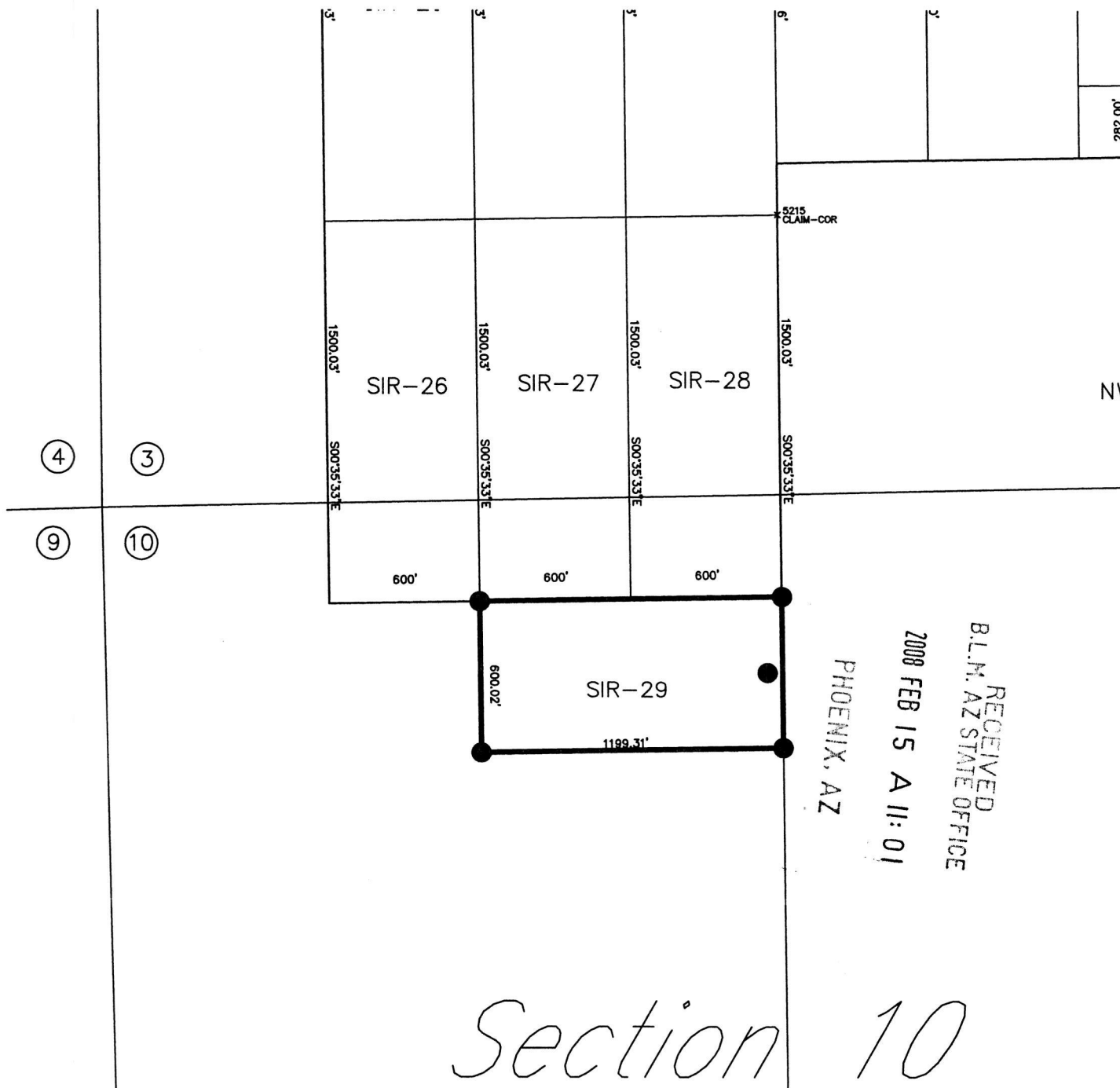
11. Dated: 1-31-2008 Agent: Neil Juckitt

Darling Environmental & Surveying, Ltd.
1650 N Kolb Road; Suite 136
Tucson, AZ 85715

PHOENIX, AZ
2008 FEB 15 A 11: 01
B.L.M. AZ STATE OFFICE

AMP 209688

MINING CLAIM MAP



SIR 389608

Section 10

N
SCALE: 1" = 600'

1. THE ABOVE MAP DEPICTS THE SIR-29 MINING CLAIM, WHICH IS LOCATED IN THE NW, QUARTER OF SECTION 10, TOWNSHIP 18 SOUTH, RANGE 12 EAST, GILA AND SALT RIVER BASE AND MERIDIAN, PIMA COUNTY, ARIZONA.
2. THE TYPE OF CORNER AND LOCATION MONUMENTS USED ARE AS FOLLOWS:
= 2" X 2" X 5' WOOD POST.

MINING CLAIM MAP

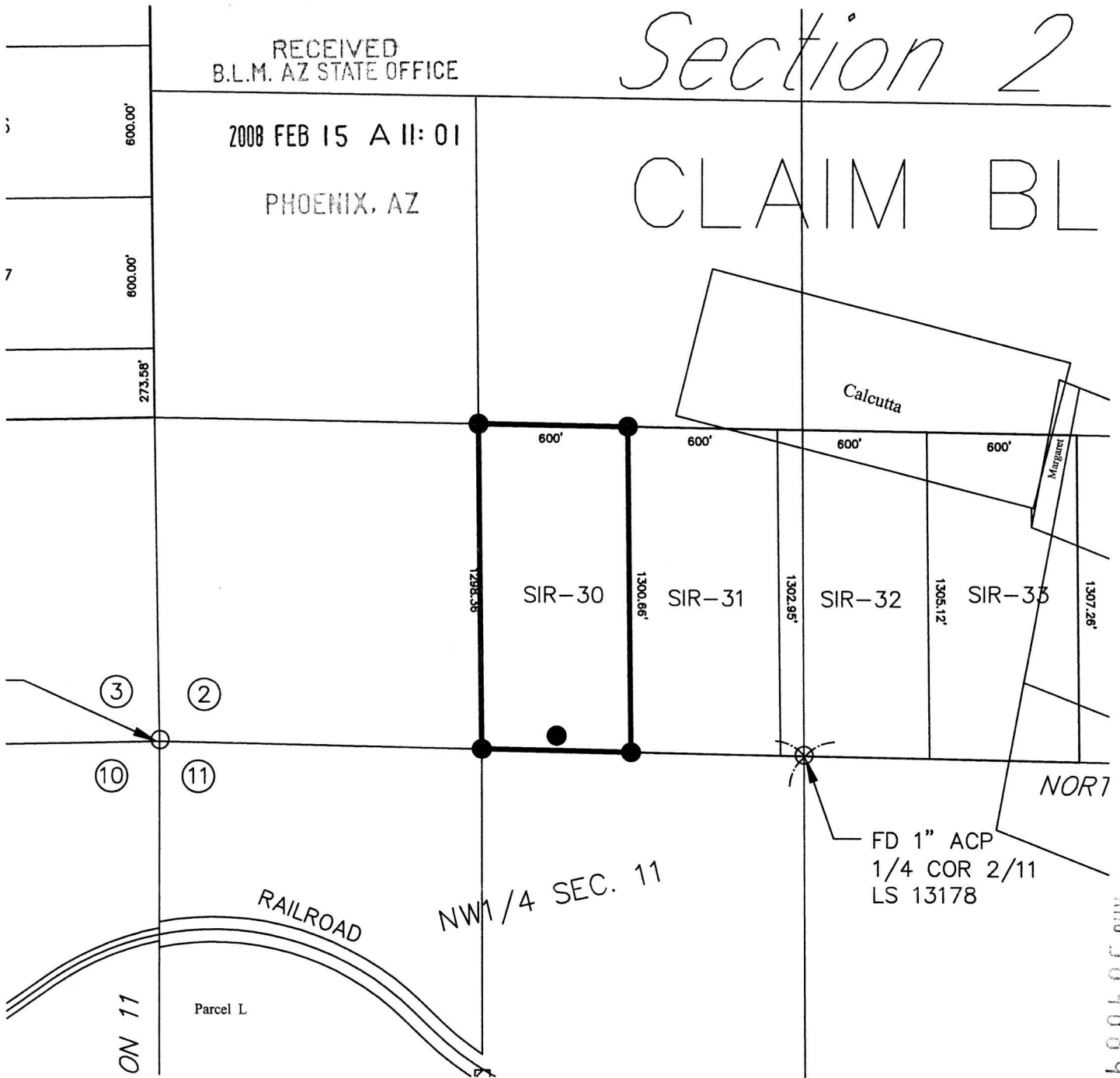
Section 2

RECEIVED
B.L.M. AZ STATE OFFICE

2008 FEB 15 A 11: 01

PHOENIX, AZ

CLAIM BL



AKG 389689

N
SCALE: 1" = 600'

1. THE ABOVE MAP DEPICTS THE SIR-30 MINING CLAIM, WHICH IS LOCATED IN THE SW, QUARTER OF SECTION 2, TOWNSHIP 18 SOUTH, RANGE 12 EAST, GILA AND SALT RIVER BASE AND MERIDIAN, PIMA COUNTY, ARIZONA.
2. THE TYPE OF CORNER AND LOCATION MONUMENTS USED ARE AS FOLLOWS:
= 2" X 2" X 5' WOOD POST.

NOTICE OF MINING CLAIM

1. TYPE OF NOTICE: Location Amendment Relocation

2. TYPE OF CLAIM: Placer Lode Millsite Tunnelsite

3. The name and address of the Locator is:

Name: PHELPS-DODGE SIERRITA, INC.

Address: 6200 WEST DUVAL MINE ROAD

City/State/Zip: GREEN VALLEY, ARIZONA 85622

4. The name of the claim is: SIR #31

5. The date of the location is: FEB 6, 2008
 JAN 31, 2008

6. The claim is 1302 feet long and 600 feet wide. This notice of location is posted on the centerline of the claim. The distance from the location monument to the end center of the claim is 10 feet in a SOUTHERLY direction and 1292 feet in a Northerly direction.

7. The general course of the claim is from the SOUTH to the NORTH

8. The location of the claim is in the SW1/4 of Section 2, Township 18 South Range 12 E, Gila & Salt River Meridian, TWIN BUTTES Mining District, County of PIMA, State of Arizona

9. The type of location monument is A 2''X2''X5' WOOD POST
The types of corner end monuments are 2''X2''X5' WOOD POSTS

10. The location of the claim with reference to a natural object or permanent monument is:
 THE SOUTHWEST CORNER of the claim is located 1894 feet East and 34 feet South from the SOUTHWEST Corner of Section 2, T18 S, R12 E, G&SRM

11. Dated: 2-6-2008
 1-31-2008 Agent: Neil Inebitt

PHOENIX, AZ

Darling Environmental & Surveying, Ltd.
1650 N Kolb Road; Suite 136
Tucson, AZ 85715

2008 FEB 15 A 11:02

RECEIVED
B.L.M. AZ STATE OFFICE

AMC 389690

MINING CLAIM MAP

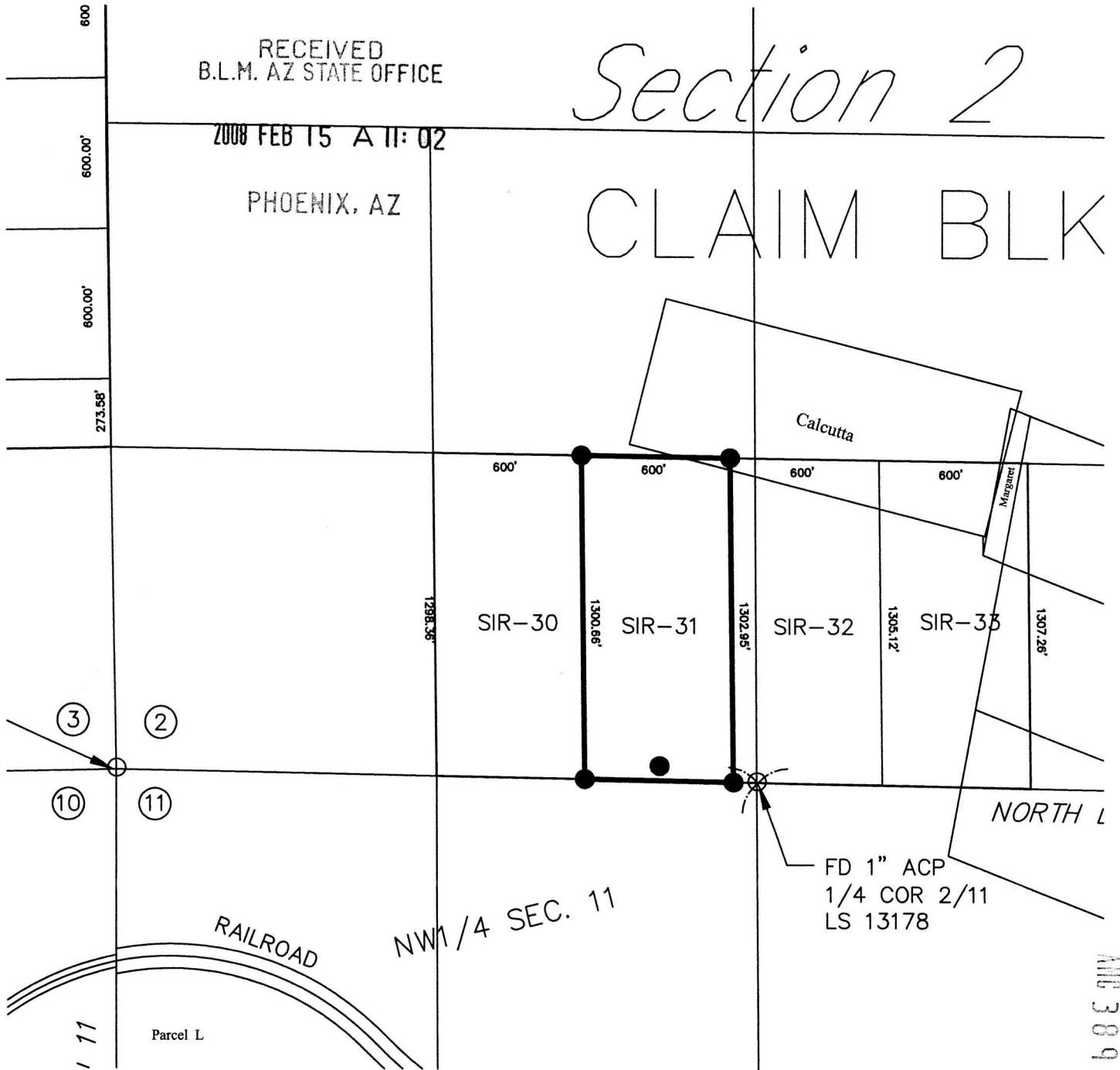
RECEIVED
B.L.M. AZ STATE OFFICE

Section 2

2008 FEB 15 A 11:02

PHOENIX, AZ

CLAIM BLK



N
SCALE: 1" = 600'

1. THE ABOVE MAP DEPICTS THE SIR-31 MINING CLAIM, WHICH IS LOCATED IN THE SW, QUARTER OF SECTION 2, TOWNSHIP 18 SOUTH, RANGE 12 EAST, GILA AND SALT RIVER BASE AND MERIDIAN, PIMA COUNTY, ARIZONA.
2. THE TYPE OF CORNER AND LOCATION MONUMENTS USED ARE AS FOLLOWS:
= 2" X 2" X 5' WOOD POST.

NOTICE OF MINING CLAIM

1. TYPE OF NOTICE: Location Amendment Relocation

2. TYPE OF CLAIM: Placer Lode Millsite Tunnelsite

3. The name and address of the Locator is:

Name: PHELPS-DODGE SIERRITA, INC.

Address: 6200 WEST DUVAL MINE ROAD

City/State/Zip: GREEN VALLEY, ARIZONA 85622

4. The name of the claim is: SIR #32

5. The date of the location is: ~~JAN. 31, 2008~~ FEB. 6, 2008

6. The claim is 1305 feet long and 600 feet wide. This notice of location is posted on the centerline of the claim. The distance from the location monument to the end center of the claim is 10 feet in a SOUTHERLY direction and 1295 feet in a Northerly direction.

7. The general course of the claim is from the SOUTH to the NORTH

8. The location of the claim is in the SE1/4 of Section 2, Township 18 South Range 12 E, Gila & Salt River Meridian, TWIN BUTTES Mining District, County of PIMA, State of Arizona.

9. The type of location monument is A 2"X2"X5' WOOD POST
The types of corner end monuments are 2"X2"X5' WOOD POSTS

10. The location of the claim with reference to a natural object or permanent monument is:
 THE SOUTHWEST CORNER of the claim is located 2494 feet East and 45 feet South from the SOUTHWEST Corner of Section 2, T18 S, R12 E, G&SRM

11. Dated: ~~1-31-2008~~ 2-6-2008 Agent: Neil Jurbitt

Darling Environmental & Surveying, Ltd.
1650 N Kolb Road; Suite 136
Tucson, AZ 85715

PHOENIX, AZ

2008 FEB 15 A 11:02

RECEIVED
B.L.M. AZ STATE OFFICE

AMS 389691

MINING CLAIM MAP

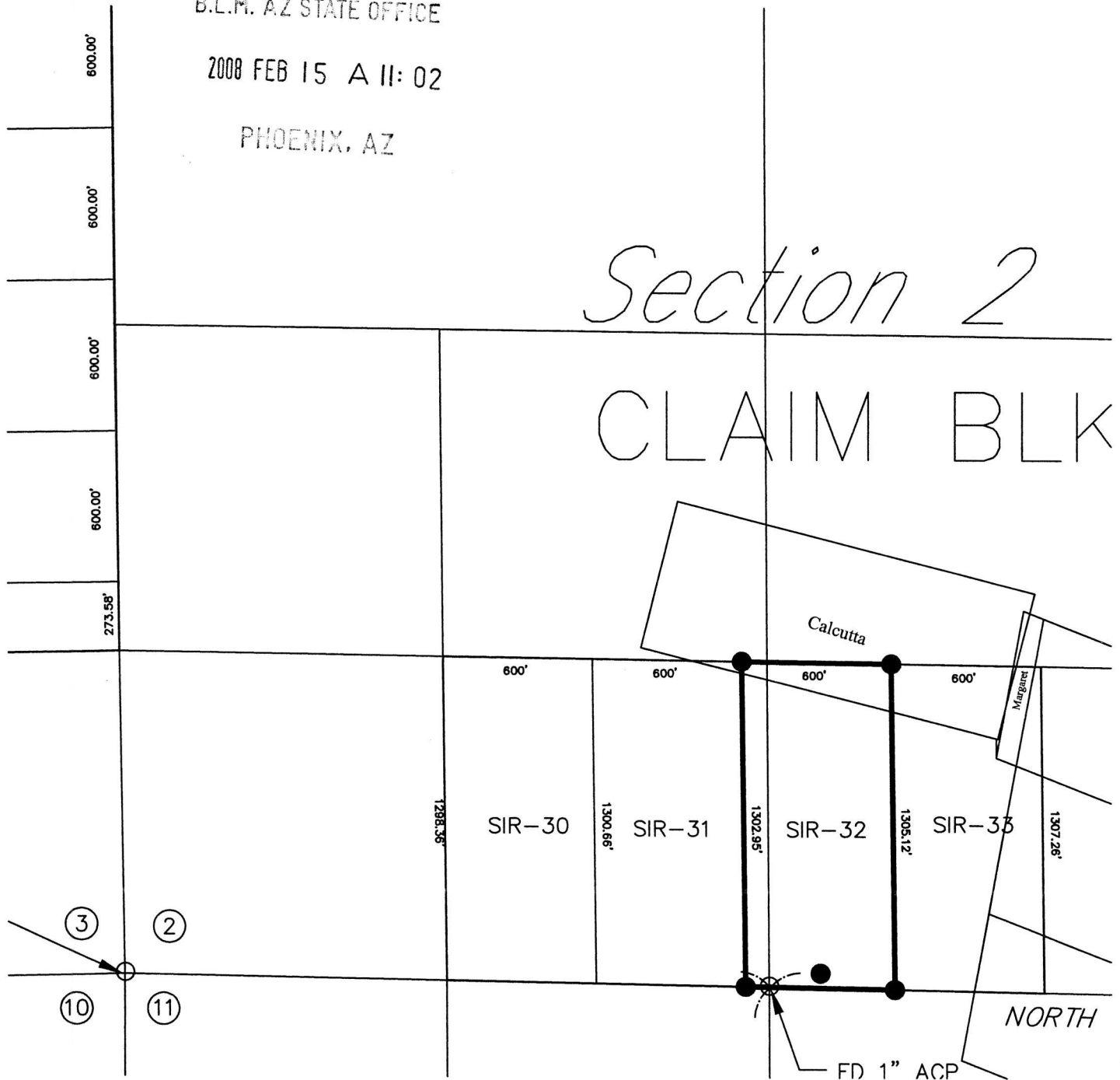
RECEIVED
B.L.M. AZ STATE OFFICE

2008 FEB 15 A 11:02

PHOENIX, AZ

Section 2

CLAIM BLK



AMC 389691

1. THE ABOVE MAP DEPICTS THE SIR-32 MINING CLAIM, WHICH IS LOCATED IN THE SW & SE, QUARTER OF SECTION 2, TOWNSHIP 18 SOUTH, RANGE 12 EAST, GILA AND SALT RIVER BASE AND MERIDIAN, PIMA COUNTY, ARIZONA.

2. THE TYPE OF CORNER AND LOCATION MONUMENTS USED ARE AS FOLLOWS:
= 2" X 2" X 5' WOOD POST.

NOTICE OF MINING CLAIM

- 1. TYPE OF NOTICE: X Location Amendment Relocation
2. TYPE OF CLAIM: Placer X Lode Millsite Tunnelsite

3. The name and address of the Locator is:

Name: PHELPS-DODGE SIERRITA, INC.
Address: 6200 WEST DUVAL MINE ROAD
City/State/Zip: GREEN VALLEY, ARIZONA 85622

4. The name of the claim is: SIR #33

5. The date of the location is: FEB. 6, 2008 (crossed out) JAN. 31, 2008

6. The claim is 1307 feet long and 600 feet wide. This notice of location is posted on the centerline of the claim. The distance from the location monument to the end center of the claim is 10 feet in a SOUTHERLY direction and 1297 feet in a Northerly direction.

7. The general course of the claim is from the SOUTH to the NORTH

8. The location of the claim is in the SE1/4 of Section 2, Township 18 South Range 12 E, Gila & Salt River Meridian, TWIN BUTTES Mining District, County of PIMA, State of Arizona.

9. The type of location monument is A 2''X2''X5' WOOD POST
The types of corner end monuments are 2''X2''X5' WOOD POSTS

10. The location of the claim with reference to a natural object or permanent monument is: THE SOUTHWEST CORNER of the claim is located 3094 feet East and 55 feet South from the SOUTHWEST Corner of Section 2, T18 S, R12 E, G&SRM

11. Dated: 2-6-2008 (crossed out) 1-31-2008 Agent: Neil Jurek

Darling Environmental & Surveying, Ltd.
1650 N Kolb Road; Suite 136
Tucson, AZ 85715

PHOENIX, AZ

2008 FEB 15 A 11: 02

RECEIVED
B.L.M. AZ STATE OFFICE

AMS 309692

MINING CLAIM MAP

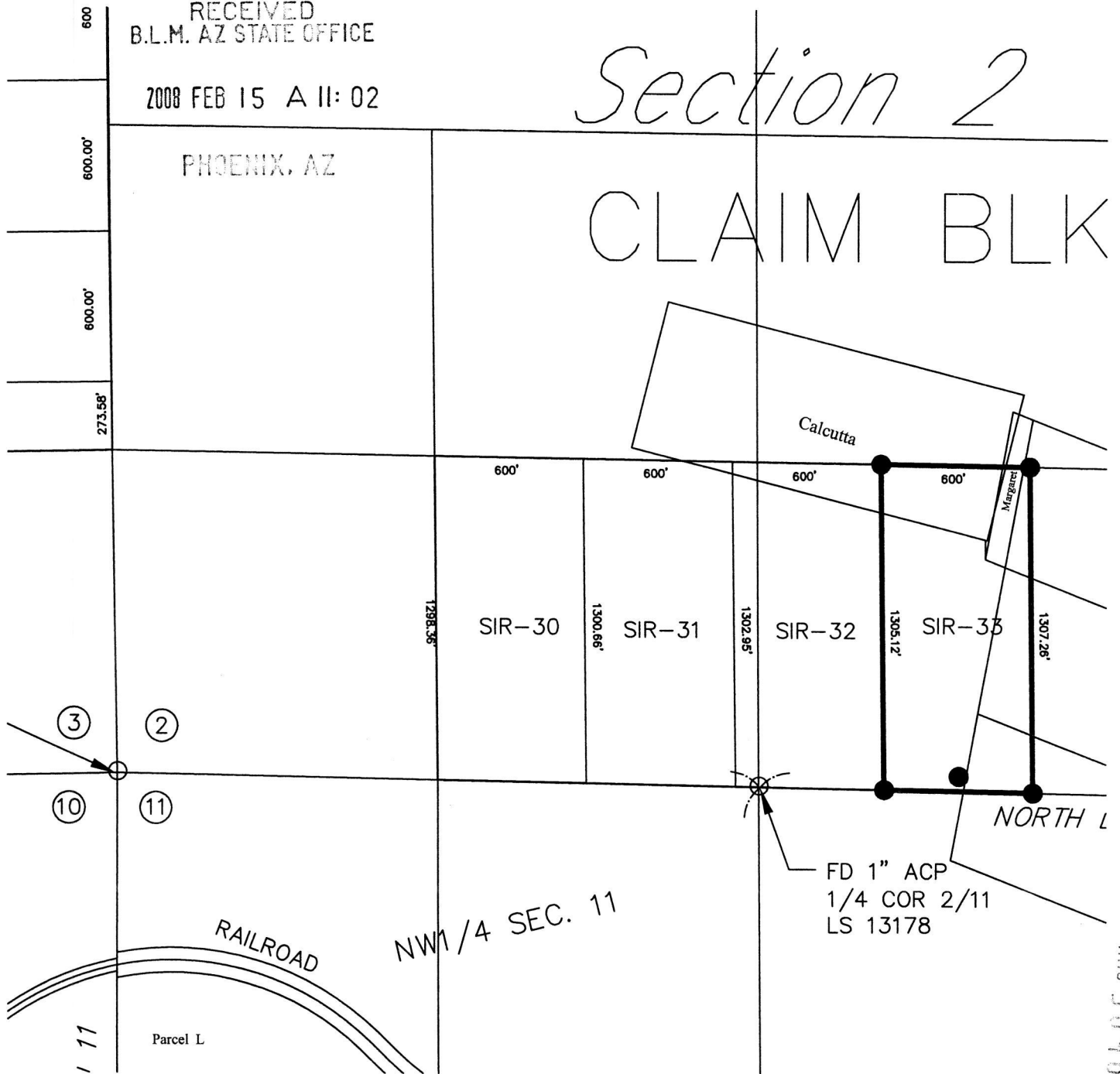
RECEIVED
B.L.M. AZ STATE OFFICE

2008 FEB 15 A 11:02

Section 2

PHOENIX, AZ

CLAIM BLK



MNC 309692

N
SCALE: 1" = 600'

1. THE ABOVE MAP DEPICTS THE SIR-33 MINING CLAIM, WHICH IS LOCATED IN THE NE, QUARTER OF SECTION 2, TOWNSHIP 18 SOUTH, RANGE 12 EAST, GILA AND SALT RIVER BASE AND MERIDIAN, PIMA COUNTY, ARIZONA.
2. THE TYPE OF CORNER AND LOCATION MONUMENTS USED ARE AS FOLLOWS:
= 2" X 2" X 5' WOOD POST.

NOTICE OF MINING CLAIM

1. TYPE OF NOTICE: Location Amendment Relocation

2. TYPE OF CLAIM: Placer Lode Millsite Tunnelsite

3. The name and address of the Locator is:

Name: PHELPS-DODGE SIERRITA, INC.

Address: 6200 WEST DUVAL MINE ROAD

City/State/Zip: GREEN VALLEY, ARIZONA 85622

4. The name of the claim is: SIR #34

5. The date of the location is: FEB. 5, 2008
 JAN. 31, 2008

6. The claim is 985 feet long and 352 feet wide. This notice of location is posted on the centerline of the claim. The distance from the location monument to the end center of the claim is 10 feet in a EASTERLY direction and 975 feet in a WESTERLY direction.

7. The general course of the claim is from the EAST to the WEST

8. The location of the claim is in the SE 1/4 of Section 2, Township 18 South Range 12 E, Gila & Salt River Meridian, TWIN BUTTES Mining District, County of PIMA, State of Arizona

9. The type of location monument is A 2''X2''X5' WOOD POST
The types of corner end monuments are 2''X2''X5' WOOD POSTS

10. The location of the claim with reference to a natural object or permanent monument is:
 THE SOUTHEAST CORNER of the claim is located 5179 feet East and 869 feet North from the SOUTHWEST Corner of Section 2, T18 S, R12 E, G&SRM

11. Dated: 2-5-2008
 1-31-2008

Agent: Neil Juchitt

Darling Environmental & Surveying, Ltd.
1650 N Kolb Road; Suite 136
Tucson, AZ 85715

PHOENIX, AZ

2008 FEB 15 A 11:02

RECEIVED
B.L.M. AZ STATE OFFICE

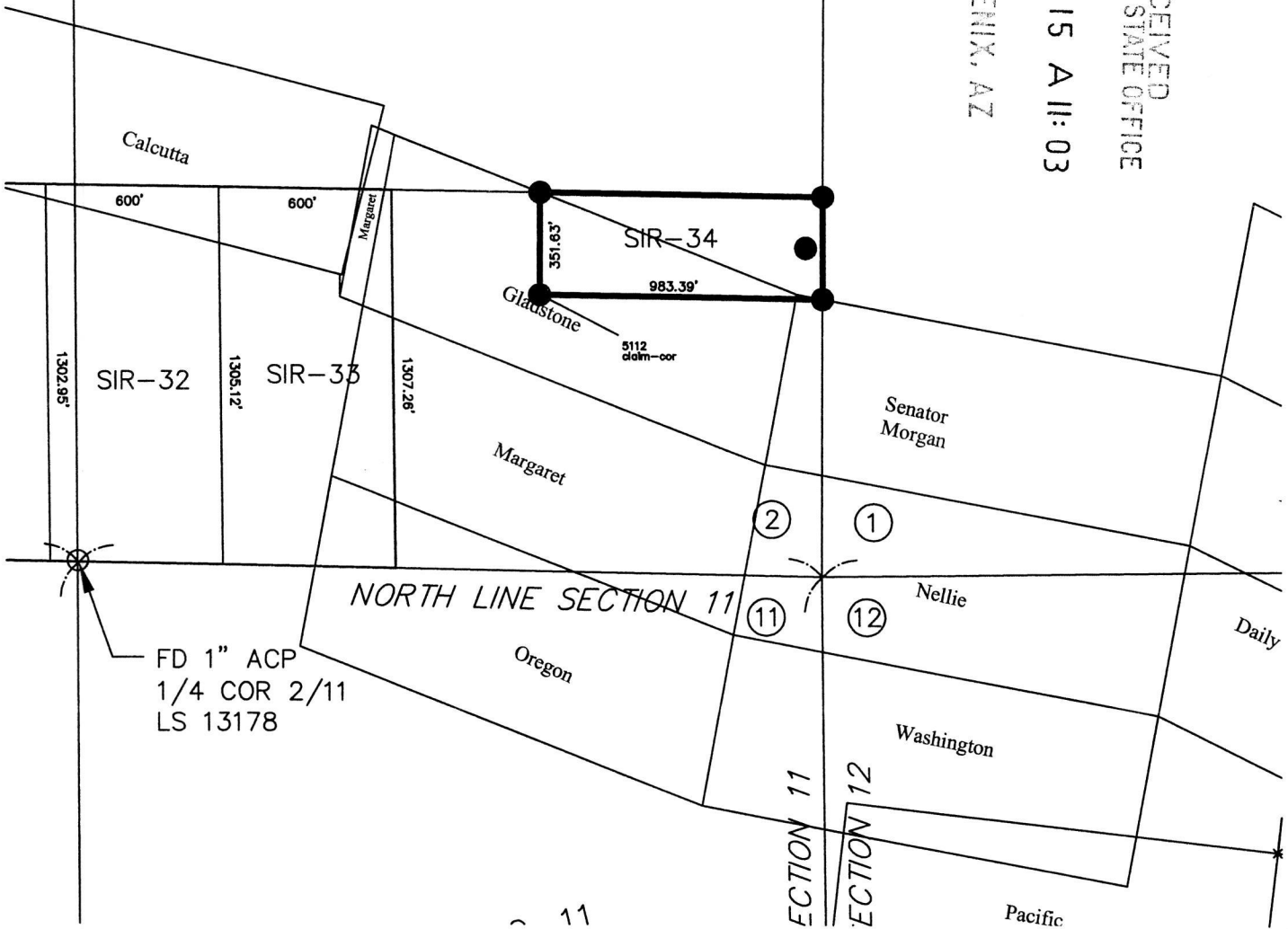
AMC 309693

MINING CLAIM MAP

Section 2

AIM BLK 2

RECEIVED
B.L.M. AZ STATE OFFICE
2008 FEB 15 A 11:03
PHOENIX, AZ



N
SCALE: 1" = 600'

1. THE ABOVE MAP DEPICTS THE SIR-34 MINING CLAIM, WHICH IS LOCATED IN THE SE, QUARTER OF SECTION 2, TOWNSHIP 18 SOUTH, RANGE 12 EAST, GILA AND SALT RIVER BASE AND MERIDIAN, PIMA COUNTY, ARIZONA.
2. THE TYPE OF CORNER AND LOCATION MONUMENTS USED ARE AS FOLLOWS:
= 2" X 2" X 5' WOOD POST.

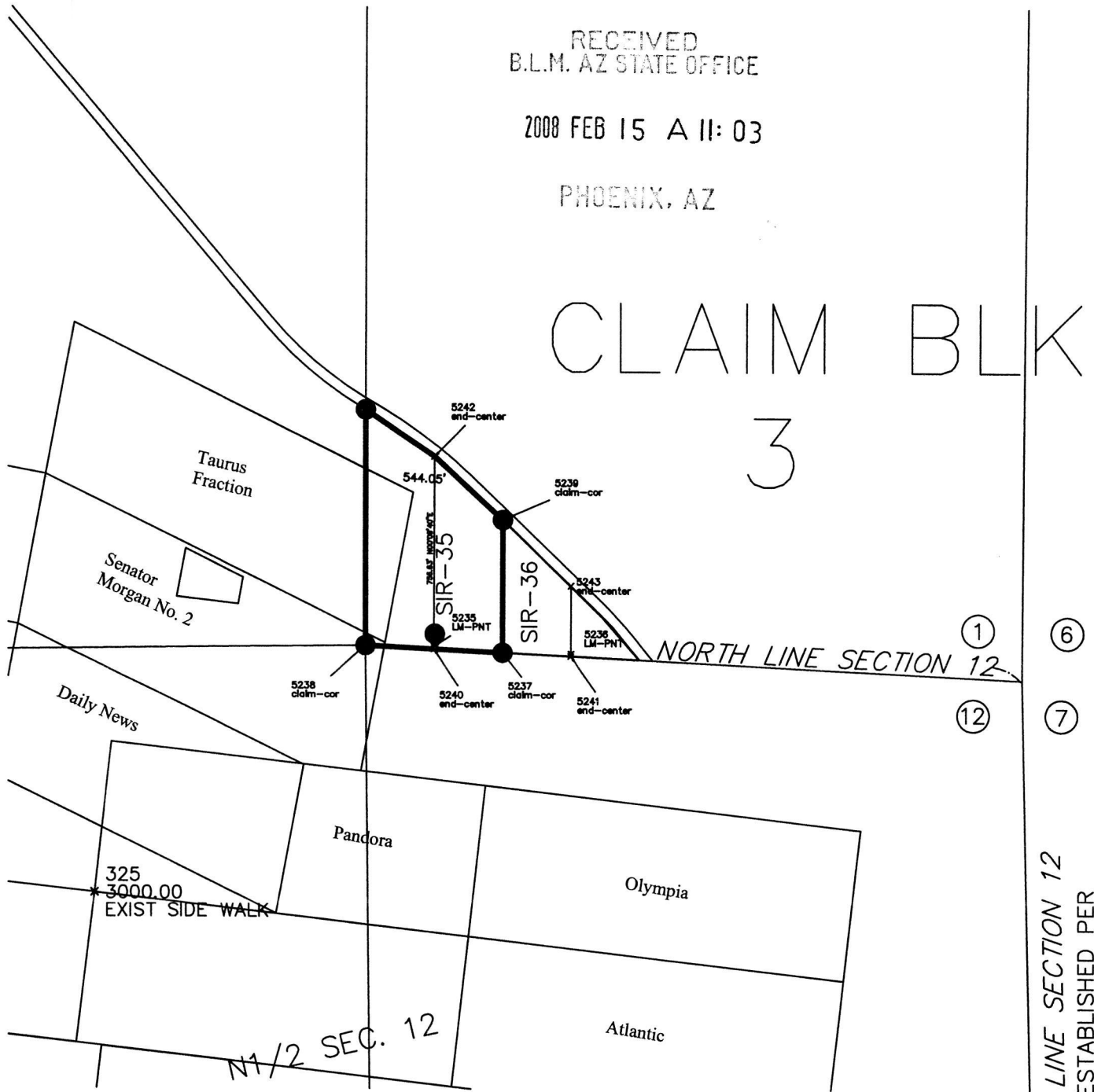
MINING CLAIM MAP

RECEIVED
B.L.M. AZ STATE OFFICE

2008 FEB 15 A 11:03

PHOENIX, AZ

CLAIM BLK 3



①
⑥
⑦
⑫

LINE SECTION 12
ESTABLISHED PER
RECORD OF SURVEY

469683 JN



SCALE: 1" = 600'

1. THE ABOVE MAP DEPICTS THE SIR-35 MINING CLAIM, WHICH IS LOCATED IN THE SE, QUARTER OF SECTION 1, TOWNSHIP 18 SOUTH, RANGE 12 EAST, GILA AND SALT RIVER BASE AND MERIDIAN, PIMA COUNTY, ARIZONA.

2. THE TYPE OF CORNER AND LOCATION MONUMENTS USED ARE AS FOLLOWS:
= 2" X 2" X 5' WOOD POST.

MINING CLAIM MAP

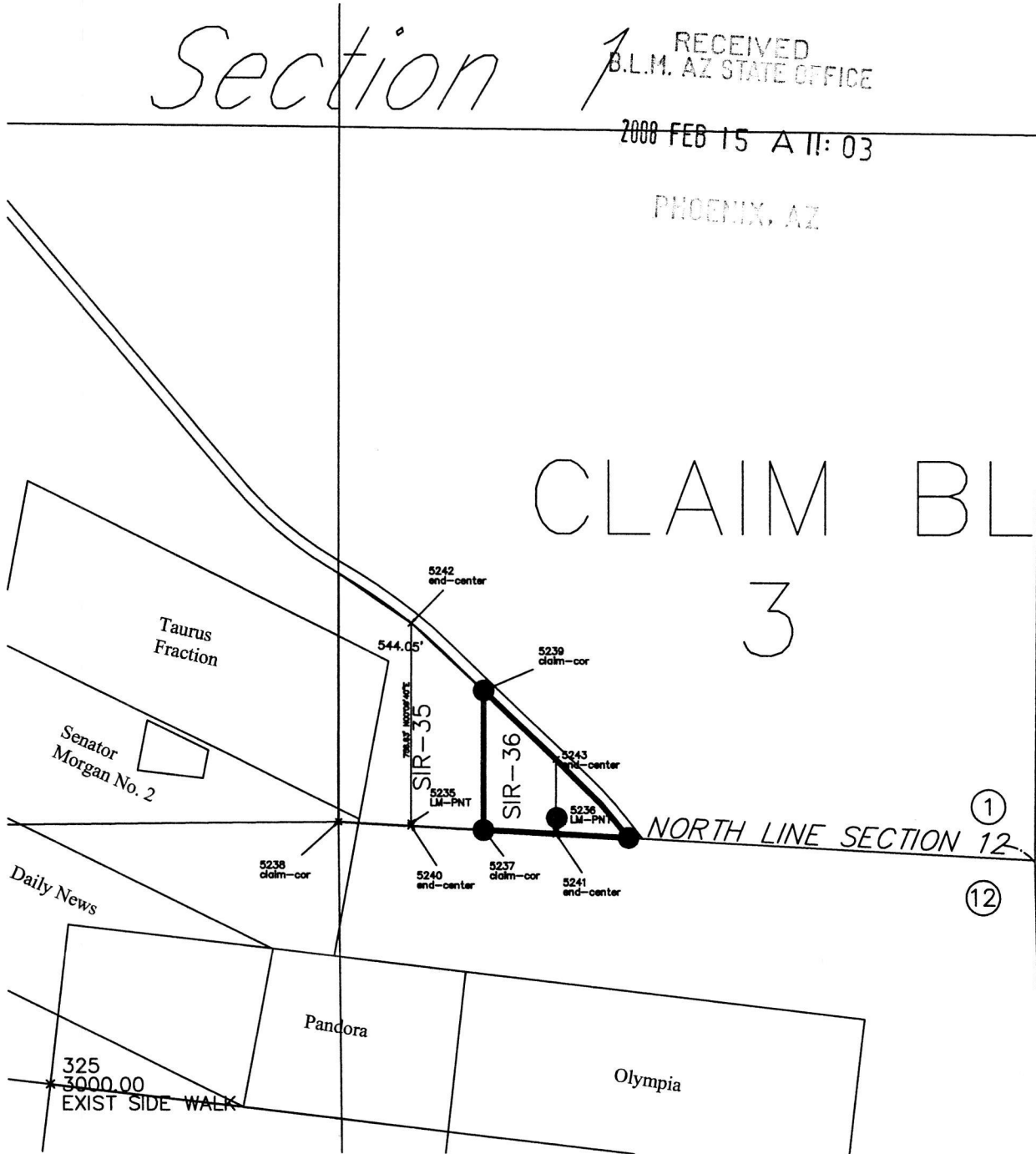
Section 1

RECEIVED
B.L.M. AZ STATE OFFICE

2008 FEB 15 AM 11:03

PHOENIX, AZ

CLAIM BLK
3



SECTION 12
3 PER
SURVEY
AGE 16



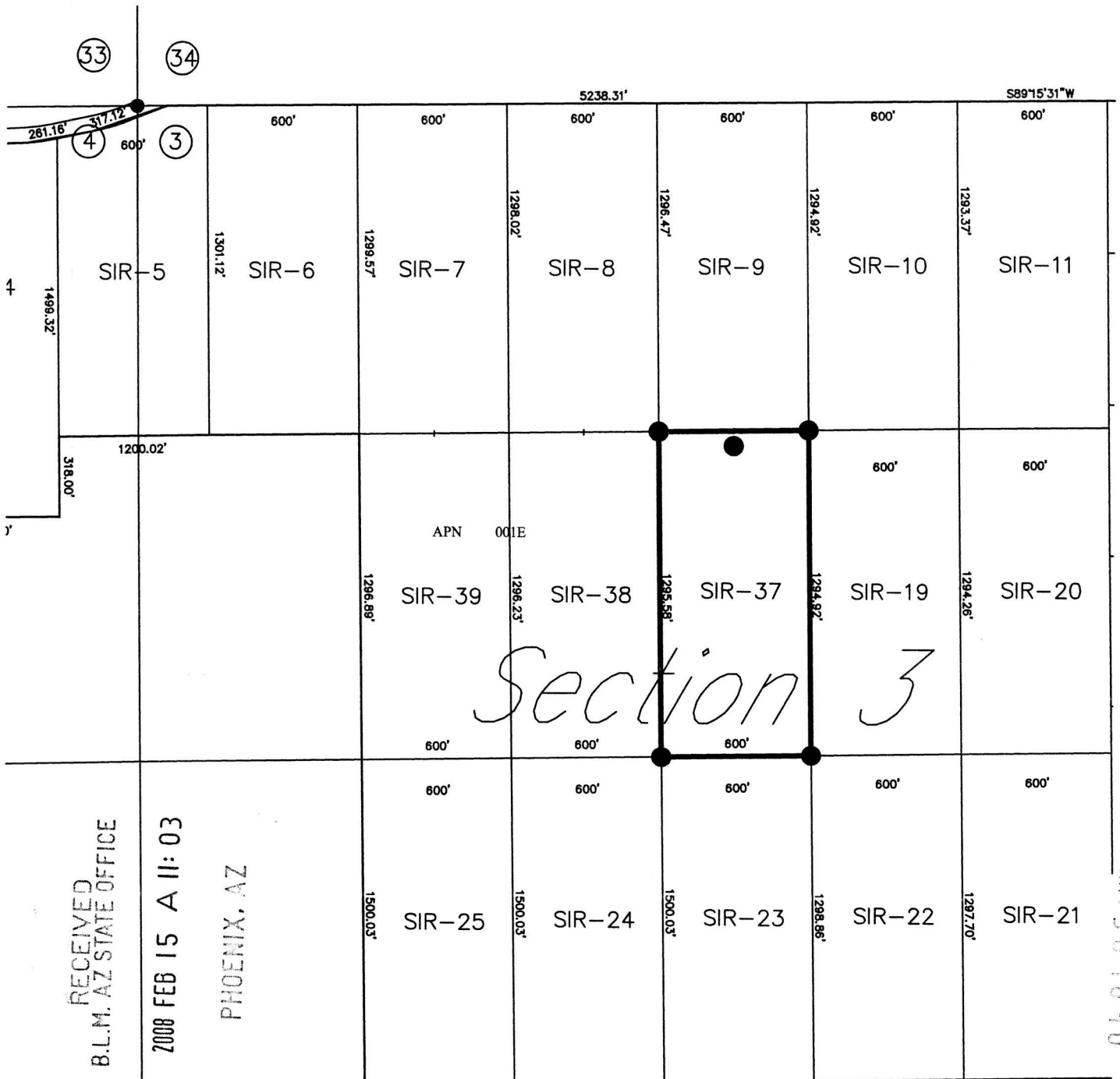
SCALE: 1" = 600'

1. THE ABOVE MAP DEPICTS THE SIR-36 MINING CLAIM, WHICH IS LOCATED IN THE SE, QUARTER OF SECTION 1, TOWNSHIP 18 SOUTH, RANGE 12 EAST, GILA AND SALT RIVER BASE AND MERIDIAN, PIMA COUNTY, ARIZONA.

2. THE TYPE OF CORNER AND LOCATION MONUMENTS USED ARE AS FOLLOWS:
= 2" X 2" X 5' WOOD POST.

ANG 389695

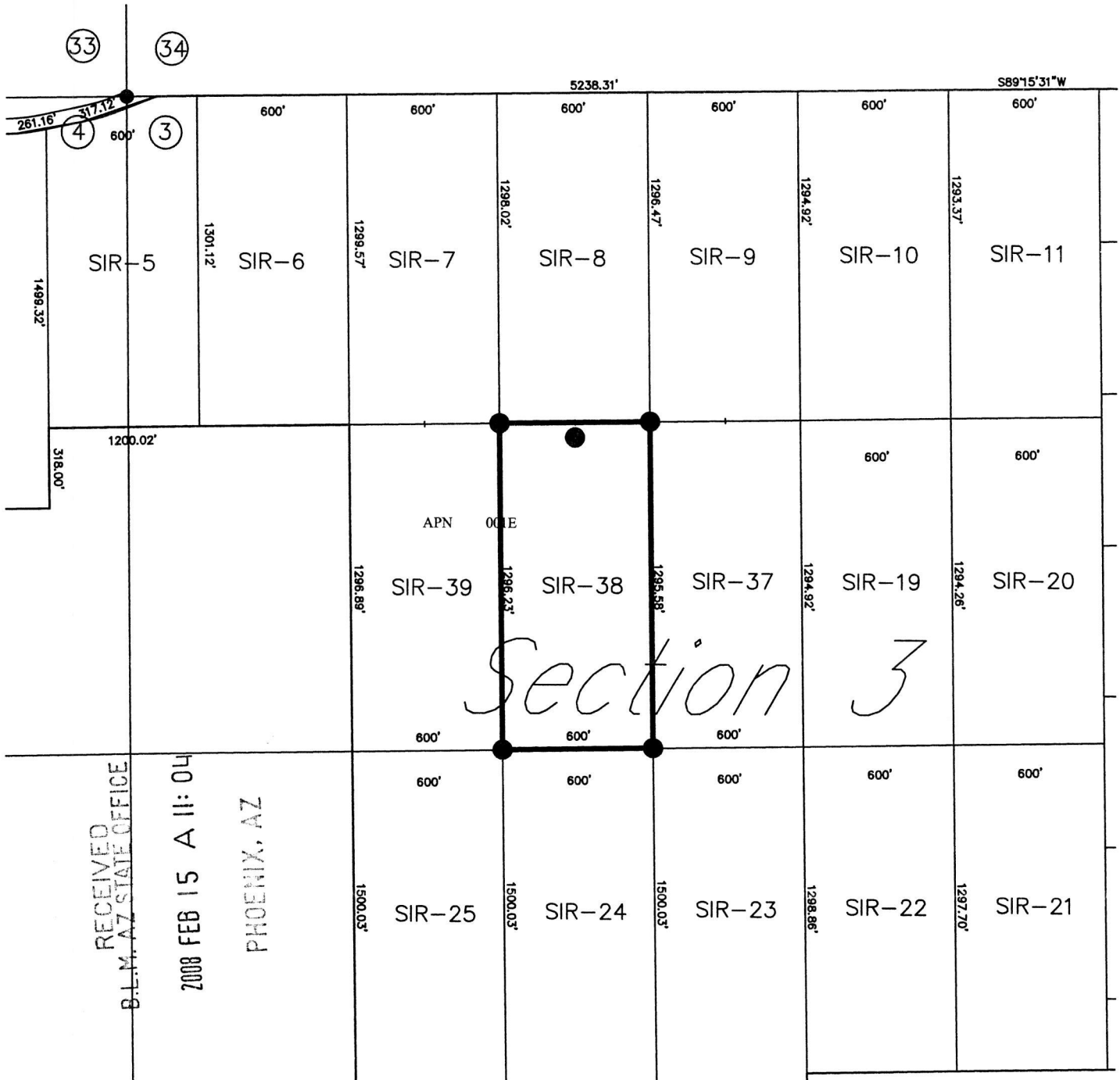
MINING CLAIM MAP



SCALE: 1" = 600'

1. THE ABOVE MAP DEPICTS THE SIR-37 MINING CLAIM, WHICH IS LOCATED IN THE NW, QUARTER OF SECTION 3, TOWNSHIP 18 SOUTH, RANGE 12 EAST, GILA AND SALT RIVER BASE AND MERIDIAN, PIMA COUNTY, ARIZONA.
2. THE TYPE OF CORNER AND LOCATION MONUMENTS USED ARE AS FOLLOWS:
= 2" X 2" X 5' WOOD POST.

MINING CLAIM MAP



RECEIVED
 B.M. AZ STATE OFFICE
 2008 FEB 15 A 11:04
 PHOENIX, AZ


 SCALE: 1" = 600'

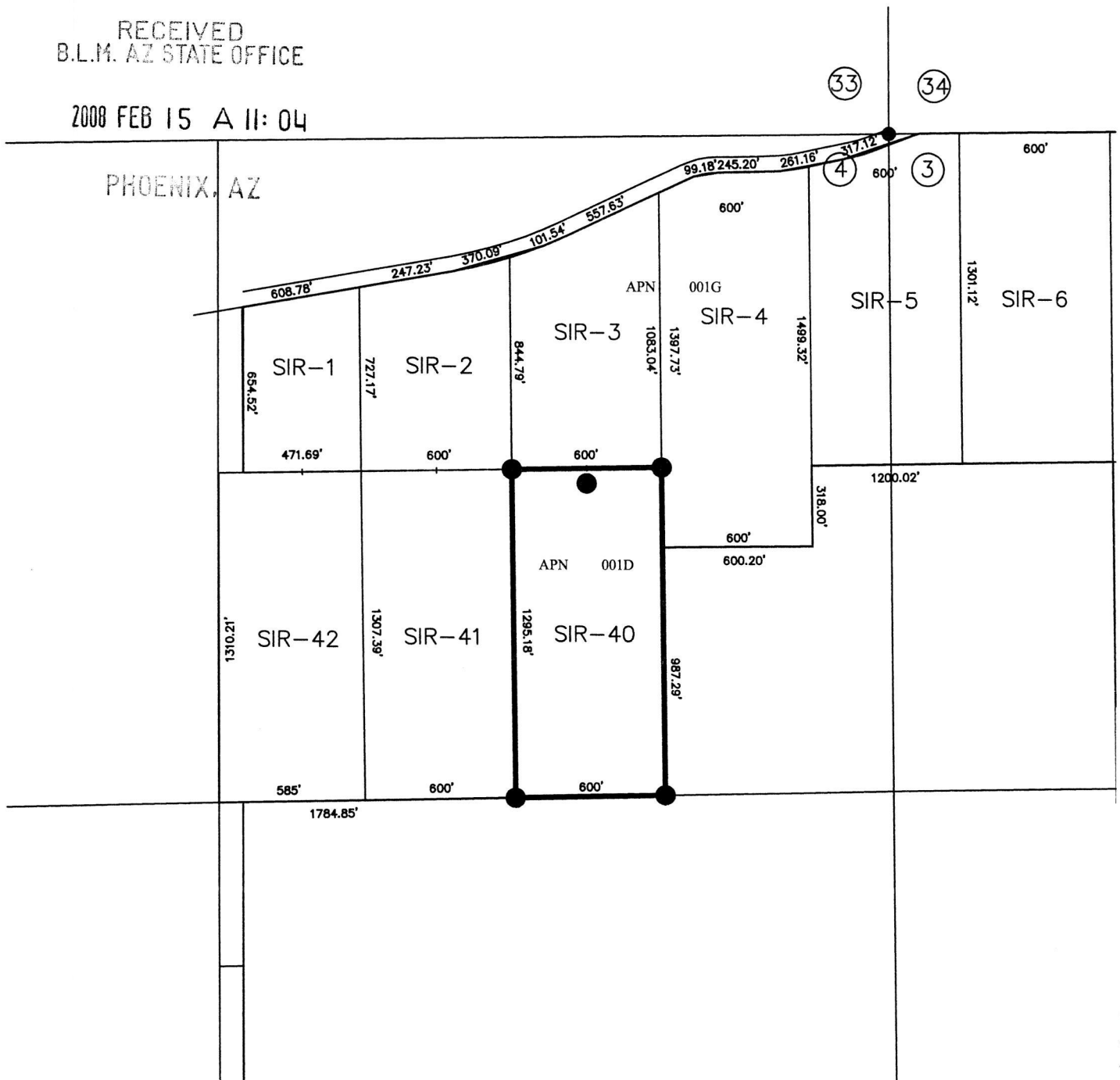
1. THE ABOVE MAP DEPICTS THE SIR-38 MINING CLAIM, WHICH IS LOCATED IN THE NW, QUARTER OF SECTION 3, TOWNSHIP 18 SOUTH, RANGE 12 EAST, GILA AND SALT RIVER BASE AND MERIDIAN, PIMA COUNTY, ARIZONA.
2. THE TYPE OF CORNER AND LOCATION MONUMENTS USED ARE AS FOLLOWS:
 = 2" X 2" X 5' WOOD POST.

AIB 309697

MINING CLAIM MAP

RECEIVED
B.L.M. AZ STATE OFFICE

2008 FEB 15 A 11: 04



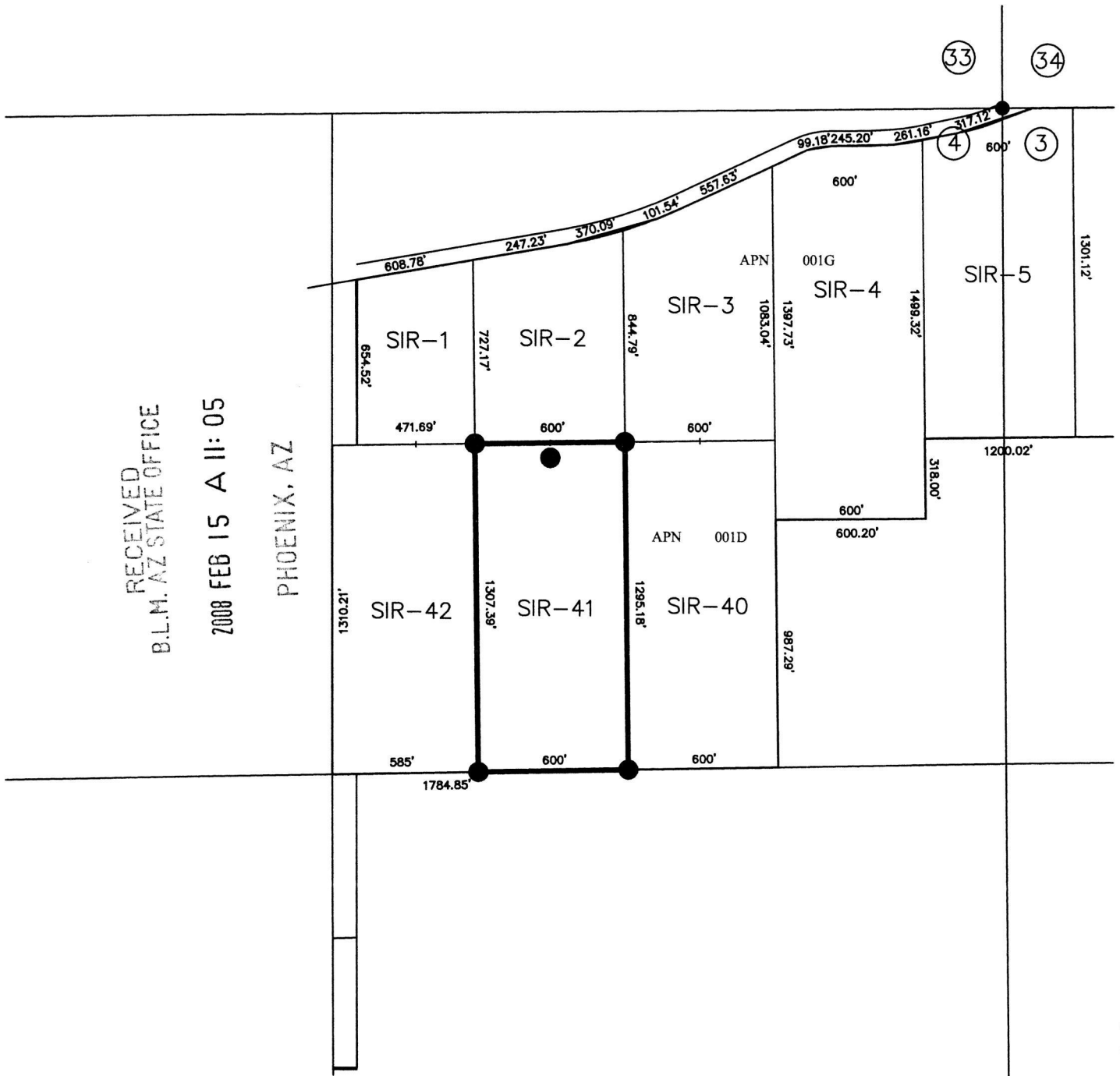
M/C 389699



SCALE: 1" = 600'

1. THE ABOVE MAP DEPICTS THE SIR-40 MINING CLAIM, WHICH IS LOCATED IN THE NE, QUARTER OF SECTION 4, TOWNSHIP 18 SOUTH, RANGE 12 EAST, GILA AND SALT RIVER BASE AND MERIDIAN, PIMA COUNTY, ARIZONA.
2. THE TYPE OF CORNER AND LOCATION MONUMENTS USED ARE AS FOLLOWS:
= 2" X 2" X 5' WOOD POST.

MINING CLAIM MAP



RECEIVED
 B.L.M. AZ STATE OFFICE
 2008 FEB 15 A 11:05

PHOENIX, AZ

MIG 389700


 SCALE: 1" = 600'

1. THE ABOVE MAP DEPICTS THE SIR-41 MINING CLAIM, WHICH IS LOCATED IN THE NE, QUARTER OF SECTION 4, TOWNSHIP 18 SOUTH, RANGE 12 EAST, GILA AND SALT RIVER BASE AND MERIDIAN, PIMA COUNTY, ARIZONA.
2. THE TYPE OF CORNER AND LOCATION MONUMENTS USED ARE AS FOLLOWS:
 = 2" X 2" X 5' WOOD POST.

NOTICE OF MINING CLAIM

1. TYPE OF NOTICE: Location Amendment Relocation

2. TYPE OF CLAIM: Placer Lode Millsite Tunnelsite

3. The name and address of the Locator is:

Name: PHELPS-DODGE SIERRITA, INC.

Address: 6200 WEST DUVAL MINE ROAD

City/State/Zip: GREEN VALLEY, ARIZONA 85622

4. The name of the claim is: SIR #42

5. The date of the location is: FEB 6, 2008

6. The claim is 1309 feet long and 584 feet wide. This notice of location is posted on the centerline of the claim. The distance from the location monument to the end center of the claim is 10 feet in a NORTHERLY direction and 1299 feet in a Southerly direction.

7. The general course of the claim is from the NORTH to the SOUTH

8. The location of the claim is in the NE1/4 of Section(s) 4, Township 18 South Range 12 E, Gila & Salt River Meridian, TWIN BUTTES Mining District, County of PIMA, State of Arizona.

9. The type of location monument is A 2"X2"X5' WOOD POST
The types of corner end monuments are 2"X2"X5' WOOD POSTS

10. The location of the claim with reference to a natural object or permanent monument is:
THE NORTHEAST CORNER of the claim is located 2106.5 feet West and 1335.4 feet South from the NORTHEAST Corner of Section 4, T18 S, R12 E, G&SRM

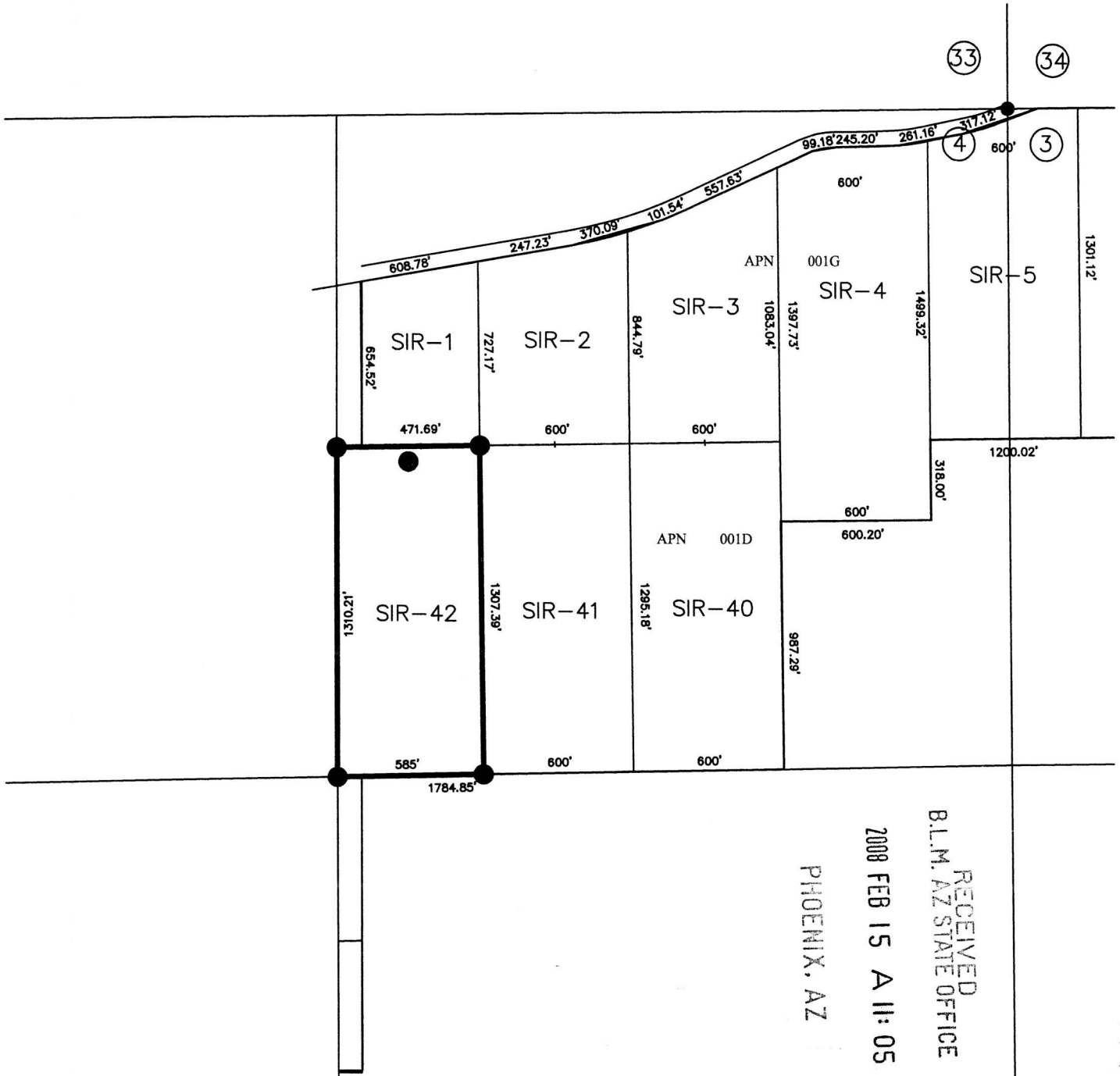
11. Dated: 2-7-2008 Agent: Neil Juckett

Darling Environmental & Surveying, Ltd.
1650 N Kolb Road; Suite 136
Tucson, AZ 85715

RECEIVED
B.L.M. AZ STATE OFFICE
2008 FEB 15 A 11:05

ANG 309701

MINING CLAIM MAP



1. THE ABOVE MAP DEPICTS THE SIR-42 MINING CLAIM, WHICH IS LOCATED IN THE NE, QUARTER OF SECTION 4, TOWNSHIP 18 SOUTH, RANGE 12 EAST, GILA AND SALT RIVER BASE AND MERIDIAN, PIMA COUNTY, ARIZONA.
2. THE TYPE OF CORNER AND LOCATION MONUMENTS USED ARE AS FOLLOWS:
= 2" X 2" X 5' WOOD POST.

2008 Pima County Assessor Property Inquiry

Now ASR Site Search Parcel2008 Parcel2007 History Tax Summary Genealogy PRC

Parcel

Book-Map-Parcel: 304-02-001F

TaxArea: 3000 TaxYear: 2008

TaxPayer Information

PHELPS DODGE SIERRITA INC
PO BOX 527
GREEN VALLEY AZ

Recording Information

Docket 11393 Page 2918 Date Sep-28-2000

85622 0000

Miscellaneous

Section 1 Twn18.0 S Rng 12.0 E
Map&Plat 0 / 0 LandMeasure 12.70 A

Description

IRR PCL IN SW COR SW4 SE4 LYG S & W OF MISSION-
TWIN BUTTES RD 12.70 AC SEC 1-18-12
(RD MAP BK 12 PG 31)

MarketArea: (700)
Rule B District: 14

Tract Block Lot GroupCode 000
CensusTract 4305 UseCode 4710 File-Id 1
Date of Last Change Jul-12-2005

Secondary Valuation Data Legislative Class

Land VACANT/AG (2.0)
Improvements VACANT/AG (0.0)

2008 Personal Property

Gross Value Totals
2008 LMTD/SCND Exemptions

Net Value Totals

PriorLimitedValue: \$500

RANCH PROPERTY

Full Cash	Percentage	Assessed
\$500	16.0	\$80
\$0	0.0	\$0
\$500		\$80
\$500		\$80

CurrentLimitedValue: \$500

Areas Condo Market 700 SFR District 18
SFR Neighborhood 20431630
MFR Neighborhood
EAST_SOUTHEAST
DOR Market 80

Recordings 10811^ 2506 0 10692^ 2205 0

Affidavit of FeeNumber	Parcel Count	SaleDate	PropertyType	Sale\$	Time Adjusted Sale\$	Cash	Validation
Sale 20001891085	30	09 2000	Vacant Land	1130091	1130091	N	R1 MZ

DEED: Warranty Deed (R1 = MORE THAN FIVE (5) PARCELS BEING SOLD.)

Map Selection(s) 1812E01.TIF S01.dwg

ParcelNote: UPDATE dhoettch Jan-20-2004 '05 - PER D. HOGG, USE CODE -> 4710. RULE B.

2008 Valuation in Progress.

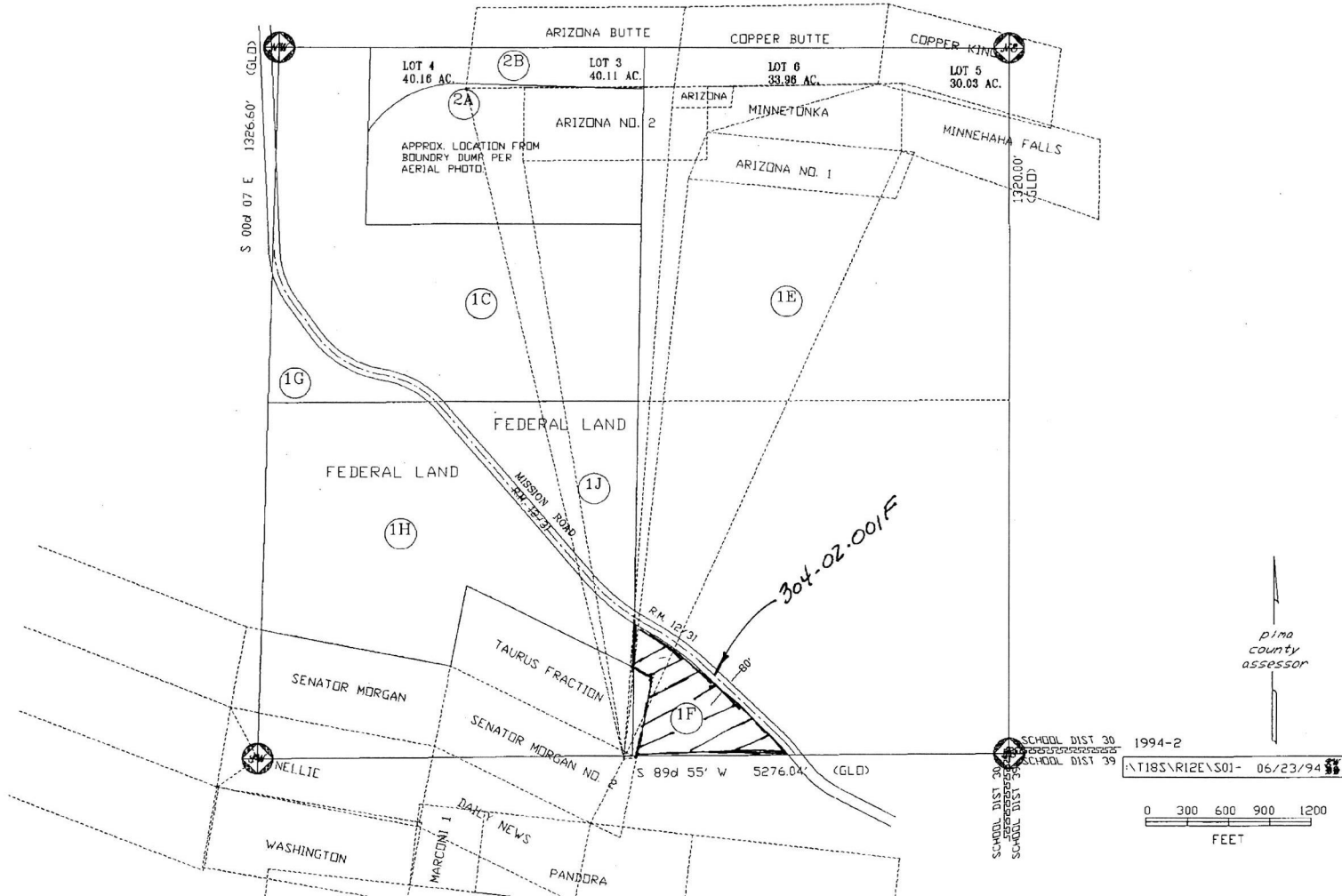
ASSESSOR'S RECORD MAP

304-02

SECTION 01, TOWNSHIP 18 SOUTH, RANGE 12 EAST

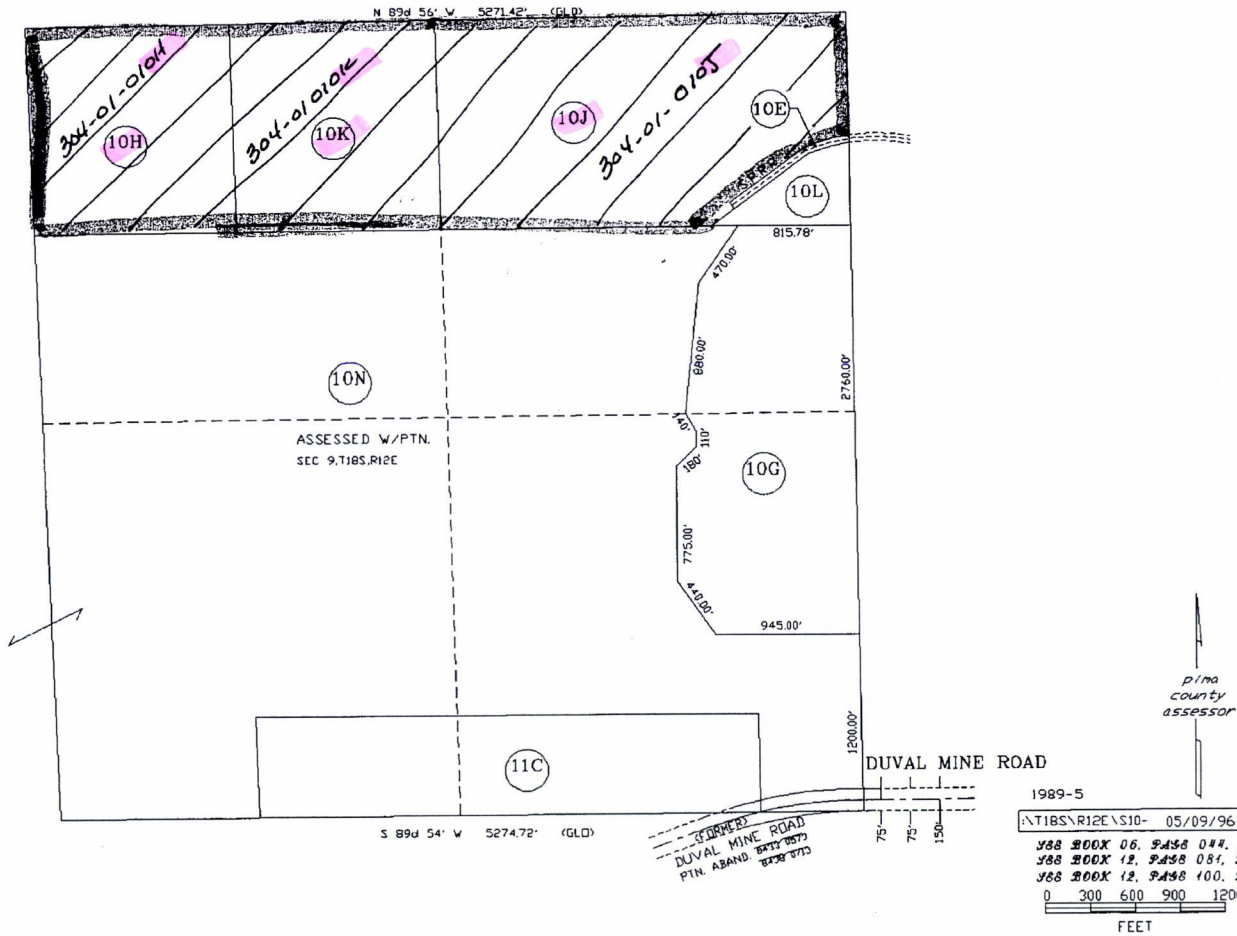
(SEE MINERAL MAP FOR THIS SECTION)

AREA-CODE
3000



ASSESSOR'S RECORD MAP

304-01 SECTION 10, TOWNSHIP 18 SOUTH, RANGE 12 EAST
(ALSO SEE MINE MAP FOR THIS SECTION CODE: 304-07)



Book-Map-Parcel: 304-01-010H

Tax Year: 2009

Tax Area: 3000

Taxpayer Information:

PHELPS DODGE SIERRITA INC/SIERRITA MINE
 C/O MR ROHN HOUSEHOLDER
 PO BOX 527
 GREEN VALLEY AZ

Property Description:

NW4 OF NW4 40 AC SEC 10-18-12
 TOTAL VALUE OF OPERATING PROPERTY - TAXPAYER
 GROUP NO 975

85622-0527

Valuation Data:

	2008				2009			
	LEGAL CLASS	VALUE	ASMT RATIO	ASSESSED VALUE	LEGAL CLASS	VALUE	ASMT RATIO	ASSESSED VALUE
LAND FCV	COMMERCIAL (1)	\$30,000	23.0	\$6,900	COMMERCIAL (1)	\$30,000	22.0	
IMPR FCV		\$0				\$0		
TOTAL FCV	COMMERCIAL (1)	\$30,000	23.0	\$6,900	COMMERCIAL (1)	\$30,000	22.0	
LIMITED VALUE	COMMERCIAL (1)	\$30,000	23.0	\$6,900	COMMERCIAL (1)	\$30,000	22.0	

Property Information:

Section: 10
 Town: 18.0
 Range: 12.0E
 Map & Plat: 0/0
 Block:
 Tract:
 Rule B District:
 Land Measure: 40.00A
 Group Code: 975
 Census Tract: 4305
Use Code: 6100 (PRODUCING MINES)
 File Id: 2
 Date of Last Change: 7/12/2005

Valuation Area:

Condo Market: 700
 DOR Market:
 MFR Neighborhood:
 SFR Neighborhood:
 SFR District:

Recording Information

Docket	Page	Date Recorded	Type
7856	1528	1988-08-26	

Book-Map-Parcel: 304-01-010K

Tax Year: 2009

Tax Area: 3000

Taxpayer Information:

PHELPS DODGE SIERRITA INC/SIERRITA MINE
 C/O MR ROHN HOUSEHOLDER
 PO BOX 527
 GREEN VALLEY AZ

Property Description:

NE4 OF NW4 40.00 AC SEC 10-18-12

85622- 0527

Valuation Data:

		2008		ASSESSED	2009		ASMT	ASSESSED
	LEGAL CLASS	VALUE	RATIO	VALUE	LEGAL CLASS	VALUE	RATIO	VALUE
LAND FCV	COMMERCIAL (1)	\$30,000	23.0	\$6,900	COMMERCIAL (1)	\$30,000	22.0	
IMPR FCV		\$0				\$0		
TOTAL FCV	COMMERCIAL (1)	\$30,000	23.0	\$6,900	COMMERCIAL (1)	\$30,000	22.0	
LIMITED VALUE	COMMERCIAL (1)	\$30,000	23.0	\$6,900	COMMERCIAL (1)	\$30,000	22.0	

Property Information:

Section: 10
 Town: 18.0
 Range: 12.0E
 Map & Plat: /
 Block:
 Tract:
 Rule B District:
 Land Measure: 40.00A
 Group Code: 975
 Census Tract: 4305
Use Code: 6100 (PRODUCING MINES)
 File Id: 2
 Date of Last Change: 7/12/2005

Valuation Area:

Condo Market: 700
 DOR Market:
 MFR Neighborhood:
 SFR Neighborhood:
 SFR District:

Recording information

Docket	Page	Date Recorded	Type
7753	832	1986-04-01	

Book-Map-Parcel: 304-01-010J

Tax Year: 2009

Tax Area: 3000

Taxpayer Information:

PHELPS DODGE SIERRITA INC/SIERRITA MINE
 C/O MR ROHN HOUSEHOLDER
 PO BOX 527
 GREEN VALLEY AZ

Property Description:

NW4 NE4 & THAT PT OF NE4 NE4 LYG N OF SPRR SPUR
 73.46 AC SEC 10-18-12 TAXPAYER GROUP NO 975

85622-0527

Valuation Data:

		2008				2009			
	LEGAL CLASS	VALUE	ASMT RATIO	ASSESSED VALUE	LEGAL CLASS	VALUE	ASMT RATIO	ASSESSED VALUE	
LAND FCV	COMMERCIAL (1)	\$55,095	23.0	\$12,672	COMMERCIAL (1)	\$55,095	22.0		
IMPR FCV		\$0				\$0			
TOTAL FCV	COMMERCIAL (1)	\$55,095	23.0	\$12,672	COMMERCIAL (1)	\$55,095	22.0		
LIMITED VALUE	COMMERCIAL (1)	\$55,095	23.0	\$12,672	COMMERCIAL (1)	\$55,095	22.0		

Property Information:

Section: 10
 Town: 18.0
 Range: 12.0E
 Map & Plat: 0/0
 Block:
 Tract:
 Rule B District:
 Land Measure: 73.46A
 Group Code: 975
 Census Tract: 4305
Use Code: 6100 (PRODUCING MINES)
 File Id: 2
 Date of Last Change: 7/12/2005

Valuation Area:

Condo Market: 700
 DOR Market:
 MFR Neighborhood:
 SFR Neighborhood:
 SFR District:

Recording Information

Docket	Page	Date Recorded	Type
10650	2924	1997-10-14	

**BUREAU OF LAND MANAGEMENT
CASE RECORDATION
(LIVE) SERIAL REGISTER PAGE**

Run Date/Time: 06/11/08 09:00 AM

Page 1 of 2

01 10-21-1976;090STAT2757;43USC1719
Case Type 272011: SALE- SEC 209 MIN FLPMA
Commodity 999: TO BE DEFINED
Case Disposition: PENDING

Total Acres
1.000

Serial Number
AZA--- - 032613

Serial Number: AZA--- - 032613

Name & Address	Int Rel	%Interest
TWIN BUTTES PROPERTIES BOX 1488 GREEN VALLEY AZ 85622	APPLICANT	100.00000000

Serial Number: AZA--- - 032613

Mer Twp Rng Sec	SType SNr Suff	Subdivision	District/Resource Area	County	Mgmt Agency
14 0170S 0120E 025	FF	PORTION OF LOT 3;	TUCSON FIELD OFFICE	PIMA	BUREAU OF LAND MGMT
14 0170S 0120E 036	ALIQ	N2S2;	TUCSON FIELD OFFICE	PIMA	BUREAU OF LAND MGMT
14 0170S 0120E 036	FF	PORTION OF LOT 4;	TUCSON FIELD OFFICE	PIMA	BUREAU OF LAND MGMT
14 0170S 0120E 036	LOTS	2,5;	TUCSON FIELD OFFICE	PIMA	BUREAU OF LAND MGMT
14 0180S 0120E 001	FF	AND A PORTION OF LOT 6;	TUCSON FIELD OFFICE	PIMA	BUREAU OF LAND MGMT
14 0180S 0120E 001	FF	AND A PORTION OF SE;	TUCSON FIELD OFFICE	PIMA	BUREAU OF LAND MGMT
14 0180S 0120E 001	FF	A PORTION OF LOTS 3,4,5;	TUCSON FIELD OFFICE	PIMA	BUREAU OF LAND MGMT
14 0180S 0120E 001	FF	A PORTION OF S2NE, S2NW,	TUCSON FIELD OFFICE	PIMA	BUREAU OF LAND MGMT
14 0170S 0130E 020	FF	PORTION OF SE;	TUCSON FIELD OFFICE	PIMA	BUREAU OF LAND MGMT
14 0170S 0130E 021	ALIQ	S2SW,S2SE;	TUCSON FIELD OFFICE	PIMA	BUREAU OF LAND MGMT
14 0170S 0130E 022	FF	PORTION OF S2SW;	TUCSON FIELD OFFICE	PIMA	BUREAU OF LAND MGMT
14 0170S 0130E 028	ALIQ	ALL;	TUCSON FIELD OFFICE	PIMA	BUREAU OF LAND MGMT
14 0170S 0130E 029	FF	A PORTION OF;	TUCSON FIELD OFFICE	PIMA	BUREAU OF LAND MGMT
14 0170S 0130E 030	FF	5,6,7,10 AND A PORTION OF	TUCSON FIELD OFFICE	PIMA	BUREAU OF LAND MGMT
14 0170S 0130E 030	FF	A PORTION OF LOTS 1,2,	TUCSON FIELD OFFICE	PIMA	BUREAU OF LAND MGMT
14 0170S 0130E 030	FF	NE, E2NW;	TUCSON FIELD OFFICE	PIMA	BUREAU OF LAND MGMT
14 0170S 0130E 031	FF	A PORTION OF;	TUCSON FIELD OFFICE	PIMA	BUREAU OF LAND MGMT
14 0170S 0130E 032	FF	A PORTION OF;	TUCSON FIELD OFFICE	PIMA	BUREAU OF LAND MGMT
14 0170S 0130E 033	FF	A PORTION OF;	TUCSON FIELD OFFICE	PIMA	BUREAU OF LAND MGMT
14 0180S 0130E 003	FF	AND NWSW;	TUCSON FIELD OFFICE	PIMA	BUREAU OF LAND MGMT
14 0180S 0130E 003	FF	A PORTIONS OF THE SWNW,	TUCSON FIELD OFFICE	PIMA	BUREAU OF LAND MGMT
14 0180S 0130E 003	FF	A PORTION OF LOT 4 AND	TUCSON FIELD OFFICE	PIMA	BUREAU OF LAND MGMT
14 0180S 0130E 004	FF	AND 4, AND PORTIONS OF	TUCSON FIELD OFFICE	PIMA	BUREAU OF LAND MGMT
14 0180S 0130E 004	FF	PORTIONS OF LOTS 1,2,3;	TUCSON FIELD OFFICE	PIMA	BUREAU OF LAND MGMT
14 0180S 0130E 004	FF	S2N2, S2;	TUCSON FIELD OFFICE	PIMA	BUREAU OF LAND MGMT
14 0180S 0130E 005	FF	PORTIONS OF SWSW, SESE;	TUCSON FIELD OFFICE	PIMA	BUREAU OF LAND MGMT
14 0180S 0130E 006	FF	PORTIONS OF;	TUCSON FIELD OFFICE	PIMA	BUREAU OF LAND MGMT
14 0180S 0130E 007	FF	PORTION OF;	TUCSON FIELD OFFICE	PIMA	BUREAU OF LAND MGMT

Serial Number: AZA--- - 032613

Act Date	Code	Action	Action Remarks	Pending Office
10/31/2003	106	MONIES REQUESTED	\$14450;	
11/19/2003	124	APLN RECD		
11/19/2003	347	FILING FEE RECEIVED	\$50.00;1	
12/15/2003	392	MONIES RECEIVED	\$14450;	
12/15/2003	501	REFERENCE NUMBER	PROJ-A502;	
05/12/2004	104	ADDTL INFO RQSTD	VERIFY LEGALS - AZ956	
06/15/2004	103	ADDTL INFO RECD	NEED COUNTY MAPS	
06/17/2004	104	ADDTL INFO RQSTD	COUNTY MAPS / DESC	
08/04/2004	103	ADDTL INFO RECD	RD DIMENSIONS / LEGAL	
08/08/2004	103	ADDTL INFO RECD	COUNTY MAPS / DESC	
10/04/2004	104	ADDTL INFO RQSTD	CONCUR W/ LEGALS	

**NO WARRANTY IS MADE BY BLM
FOR USE OF THE DATA FOR
PURPOSES NOT INTENDED BY BLM**

BUREAU OF LAND MANAGEMENT
CASE RECORDATION
(LIVE) SERIAL REGISTER PAGE

Run Date/Time: 06/11/08 09:00 AM

Page 2 of 2

11/08/2004	103	ADDTL INFO RECD	CONCURRENCE
03/15/2005	010	MINERAL EXAM/RPT RQSTD	
03/15/2005	861	NORA ISSUED	
04/06/2005	042	CASE SENT TO	GEOLOGIST - TFO
06/19/2006	610	PUBLISHED	71FR35291;
11/30/2006	013	MINERAL EXAM/RPT APPV	
12/04/2006	042	CASE SENT TO	ASO 933-V.TITUS

Line Nr Remarks

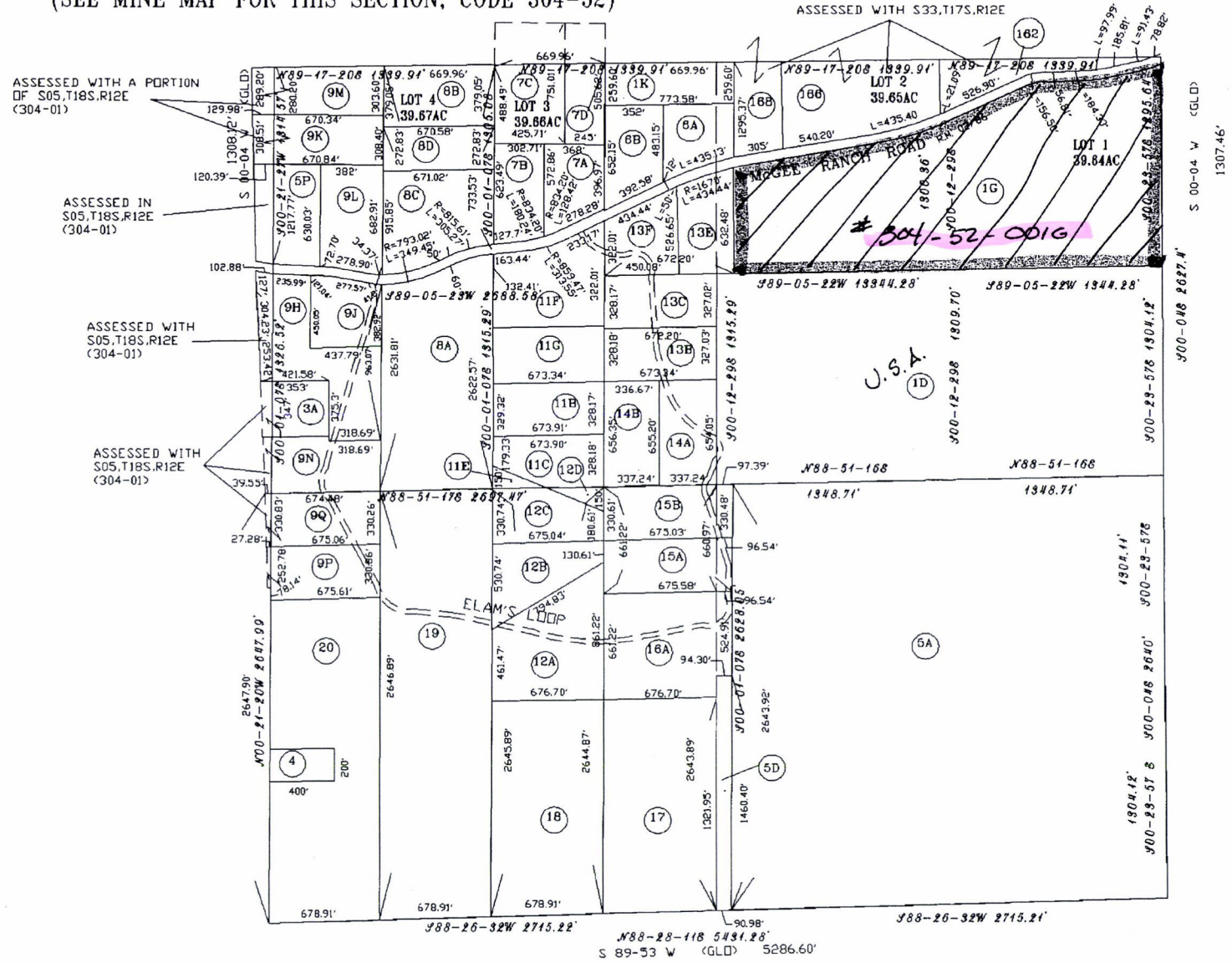
Serial Number: AZA--- - 032613

ASSESSOR'S RECORD MAP

304-52

SECTION 04, TOWNSHIP 18 SOUTH, RANGE 12 EAST

(SEE MINE MAP FOR THIS SECTION, CODE 304-52)



Book-Map-Parcel: 304-52-001G

Tax Year: 2009

Tax Area: 3000

Taxpayer Information:

PHELPS DODGE SIERRITA INC/SIERRITA MINE
 C/O MR ROHN HOUSEHOLDER
 PO BOX 527
 GREEN VALLEY AZ

Property Description:

PTN LOTS 1 & 2 LYG S & ADJ TO RD EXC W100.63'
 51.98 AC SEC 4-18-12 TAXPAYER GROUP NO 975

85622-0527

Valuation Data:

		2008				2009			
	LEGAL CLASS	VALUE	ASMT RATIO	ASSESSED VALUE	LEGAL CLASS	VALUE	ASMT RATIO	ASSESSED VALUE	
LAND FCV	COMMERCIAL (1)	\$41,584	23.0	\$9,564	COMMERCIAL (1)	\$41,584	22.0		
IMPR FCV		\$0				\$0			
TOTAL FCV	COMMERCIAL (1)	\$41,584	23.0	\$9,564	COMMERCIAL (1)	\$41,584	22.0		
LIMITED VALUE	COMMERCIAL (1)	\$41,584	23.0	\$9,564	COMMERCIAL (1)	\$41,584	22.0		

Property Information:

Section: 4
 Town: 18.0
 Range: 12.0E
 Map & Plat: /
 Block:
 Tract:
 Rule B District:
 Land Measure: 51.98A
 Group Code: 975
 Census Tract: 4305
Use Code: 6100 (PRODUCING MINES)
 File Id: 2
 Date of Last Change: 7/12/2005

Valuation Area:

Condo Market: 700
 DOR Market:
 MFR Neighborhood:
 SFR Neighborhood:
 SFR District:

Recording Information

Docket	Page	Date Recorded	Type
10650	2924	1997-10-14	

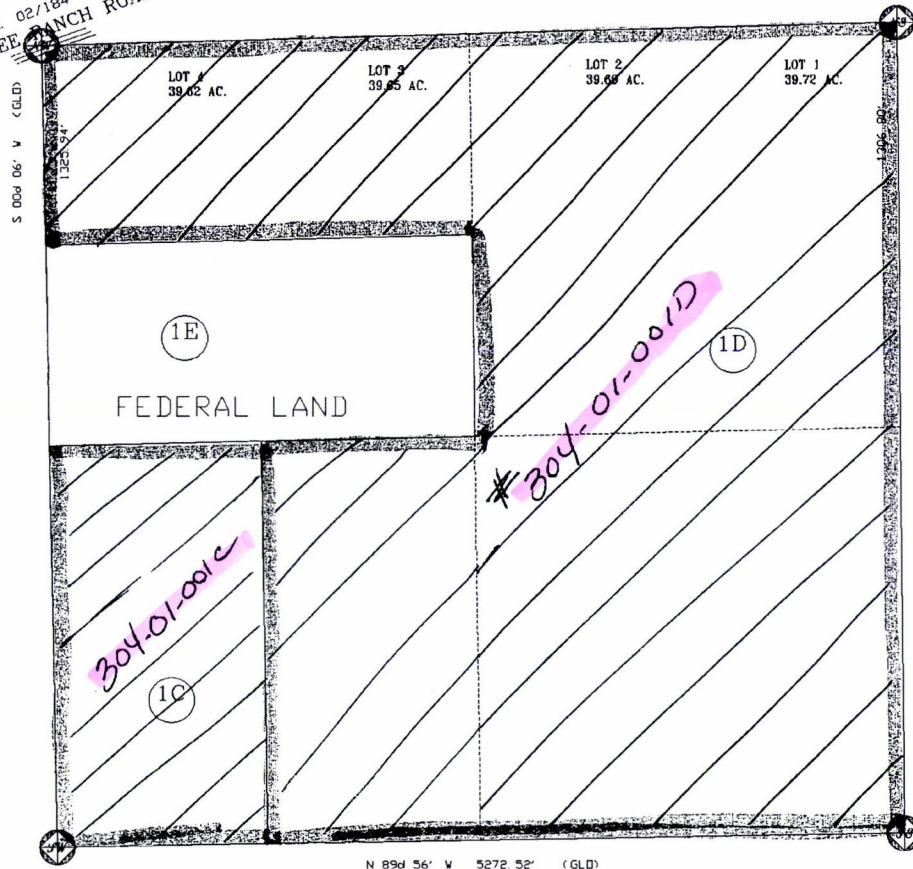
ASSESSOR'S RECORD MAP

304-01

SECTION 03, TOWNSHIP 18 SOUTH, RANGE 12 EAST

AREA-CODE
3000

R. M. 02/184-186
McGEE RANCH ROAD



1994-2

\\T18S\R12E\S03 - 05/08/96 .dxf

388 800X 12, P.458 081 R.Y.

388 800X 12, P.458 100 R.Y.

0 300 600 900 1200

FEET

Book-Map-Parcel: 304-01-001C

Tax Year: 2009

Tax Area: 3000

Taxpayer Information:

PHELPS DODGE SIERRITA INC/SIERRITA MINE
 C/O MR ROHN HOUSEHOLDER
 PO BOX 527
 GREEN VALLEY AZ

Property Description:

W2 OF SW4 80.00 AC SEC 3-18-12
 TOTAL VALUE OF OPERATING PROPERTY - TAXPAYER
 GROUP NO 975

85622- 0527

Valuation Data:

		2008		ASSESSED		2009		ASSESSED
	LEGAL CLASS	VALUE	ASMT RATIO	VALUE	LEGAL CLASS	VALUE	ASMT RATIO	VALUE
LAND FCV	COMMERCIAL (1)	\$60,000	23.0	\$13,800	COMMERCIAL (1)	\$60,000	22.0	
IMPR FCV		\$0				\$0		
TOTAL FCV	COMMERCIAL (1)	\$60,000	23.0	\$13,800	COMMERCIAL (1)	\$60,000	22.0	
LIMITED VALUE	COMMERCIAL (1)	\$60,000	23.0	\$13,800	COMMERCIAL (1)	\$60,000	22.0	

Property Information:

Section: 3
 Town: 18.0
 Range: 12.0E
 Map & Plat: 0/0
 Block:
 Tract:
 Rule B District:
 Land Measure: 80.00A
 Group Code: 975
 Census Tract: 4305
Use Code: 6100 (PRODUCING MINES)
 File Id: 2
 Date of Last Change: 7/12/2005

Valuation Area:

Condo Market: 700
 DOR Market:
 MFR Neighborhood:
 SFR Neighborhood:
 SFR District:

Recording Information

Docket	Page	Date Recorded	Type
7856	1528	1986-08-26	

Book-Map-Parcel: 304-01-001D

Tax Year: 2009

Tax Area: 3000

Taxpayer Information:

PHELPS DODGE SIERRITA INC/SIERRITA MINE
 C/O MR ROHN HOUSEHOLDER
 PO BOX 527
 GREEN VALLEY AZ

Property Description:

S2 & NE4 & N2 NW4 EXC RD & EXC W2 SW4
 478.82 AC SEC 3-18-12 TAXPAYER GROUP NO 975
 (FORMERLY 304-01-001A)

85622-0527

Valuation Data:

		2008		2009			
	LEGAL CLASS	VALUE	ASMT RATIO	ASSESSED VALUE	LEGAL CLASS	VALUE	ASMT RATIO
LAND FCV	COMMERCIAL (1)	\$358,965	23.0	\$82,562	COMMERCIAL (1)	\$358,965	22.0
IMPR FCV		\$0				\$0	
TOTAL FCV	COMMERCIAL (1)	\$358,965	23.0	\$82,562	COMMERCIAL (1)	\$358,965	22.0
LIMITED VALUE	COMMERCIAL (1)	\$358,965	23.0	\$82,562	COMMERCIAL (1)	\$358,965	22.0

Property Information:

Section: 3
 Town: 18.0
 Range: 12.0E
 Map & Plat: 0/0
 Block:
 Tract:
 Rule B District:
 Land Measure: 478.62A
 Group Code: 975
 Census Tract: 4305
Use Code: 6100 (PRODUCING MINES)
 File Id: 2
 Date of Last Change: 7/12/2005

Valuation Area:

Condo Market: 700
 DOR Market:
 MFR Neighborhood:
 SFR Neighborhood:
 SFR District:

Recording Information

Docket	Page	Date Recorded	Type
10650	2924	1997-10-14	

Input Parameters for Geographic Report with Land

System Id = CR

Admin State = AZ

Geo State =

Casetype Begins With

Case Disp Txt = AUTHORIZED, CANCELLED, CLOSED, EXPIRED, PENDING, REJECTED, RELINQUISHED, VOID, WITHDRAWN

Mer Twp Rng = 14 0180S 0120E

Section = 001, 002, 003, 004, 010

Mtrs =

Commodity =

Commodity Txt =

Pending Org =

Pend Org Decode =

Total Rows Returned: 19

RUN TIME: 07:26 AM

UNITED STATES DEPARTMENT OF INTERIOR
BUREAU OF LAND MANAGEMENT
GEOGRAPHIC REPORT WITH LAND
Sorted by Serial Number

RUN DATE: 06/11/2008
Page 1 of 2

Adm State: AZ

Serial Number: AZA 015297
Total Case Acres: 2,406.940

<u>Casetype</u>	<u>Case Disp</u>	14	0180S	0120E	<u>Sect</u>	<u>Sur Typ</u>	<u>Sur Num</u>	<u>Suff</u>	<u>Subdivision</u>	<u>Act Pend</u>
311111	CLOSED				001	ALIQ			S2N2,SE;	
						LOTS			3-6;	
					004	ALIQ			S2N2,S2;	
						LOTS			1-4;	
					010	ALIQ			NW,S2SE;	

Serial Number: AZA 015624
Total Case Acres: 3,669.660

<u>Casetype</u>	<u>Case Disp</u>	14	0180S	0120E	<u>Sect</u>	<u>Sur Typ</u>	<u>Sur Num</u>	<u>Suff</u>	<u>Subdivision</u>	<u>Act Pend</u>
311111	CLOSED				002	LOTS			6,7;	
					003	ALIQ			S2N2,N2S2,S2SW;	
						LOTS			1-4;	

Serial Number: AZA 028633F1
Total Case Acres: 5,634.390

<u>Casetype</u>	<u>Case Disp</u>	14	0180S	0120E	<u>Sect</u>	<u>Sur Typ</u>	<u>Sur Num</u>	<u>Suff</u>	<u>Subdivision</u>	<u>Act Pend</u>
220100	CLOSED				003	FF		1	S2NE,SW,N2SE;	
						LOTS			1-4;	
					004	ALIQ		1	S2NW,S2;	
						LOTS			1-4;	
					010	ALIQ			NW,S2SE;	

Serial Number: AZA 028633FD
Total Case Acres: 4,022.580

<u>Casetype</u>	<u>Case Disp</u>	14	0180S	0120E	<u>Sect</u>	<u>Sur Typ</u>	<u>Sur Num</u>	<u>Suff</u>	<u>Subdivision</u>	<u>Act Pend</u>
220100	CLOSED				003	ALIQ			S2NW;	
					004				S2NE;	

RUN TIME: 07:26 AM

UNITED STATES DEPARTMENT OF INTERIOR
BUREAU OF LAND MANAGEMENT
GEOGRAPHIC REPORT WITH LAND
Sorted by Serial Number

RUN DATE: 06/11/2008
Page 2 of 2

Serial Number: AZA 032613
Total Case Acres: 1.000

<u>Casetype</u>	<u>Case Disp</u>				<u>Sect</u>	<u>Sur Typ</u>	<u>Sur Num</u>	<u>Suff</u>	<u>Subdivision</u>	<u>Act Pend</u>
272011	PENDING	14	0180S	0120E	001	FF			A PORTION OF LOTS 3,4,5; A PORTION OF S2NE, S2NW, AND A PORTION OF LOT 6; AND A PORTION OF SE;	

